



OFFICE OF THE DIVISIONAL FOREST OFFICER, GHUMSUR NORTH DIVISION

Bhejiput, Bhanjanagar, Ganjam, Odisha, Pin - 761126

Tele/Fax - 06821-241008, E-mail : dfo.ghumsurnorth@odisha.gov.in.

Memo No. **2581** /4F (Misc.)

Dated, Bhanjanagar the **10**th April' 2023.

To

The Regional Chief Conservator of Forests,
Berhampur Circle, Berhampur.

Sub: - Construction of Road inside Forest area from PWD Road to Siuli Via Kadaliguda Road under PMGSY Package No. OR- 11-267/B -II (2016-17) -Regarding.

Ref:- Your office memo No.916 dtd.28.02.2023.

In inviting a kind reference to the memo No. cited above on the captioned subject, the compliance report on point wise discrepancies pointed out by the Conservator of Forests (Nodal) O/o Pr.C.C.F & HoFF, Odisha, Bhubaneswar related to above diversion project proposal is pertaining to this Division as follows: -


Discrepancies	Compliance
1. Non-Forest Land Involved:- As per Part-I the non-forest land required for the project is 0.901 Ha. has under two villages of Jagannathprasad Tahasil but as per land schedule is 0.893 Ha. The Agency/DFO to clarify the actual requirement.	As per Part-I, the non-forest land required for the project is 0.901 Ha. under two villages i.e. Kadaliguda & Jiripada under Jagannathprasad Tahasil. The total of land schedule of Kadaliguda village is 0.850 Ha. and total of land schedule of Jiripada village is 0.051 Ha. The sum of total of both the villages comes to 0.901 Ha. There is no discrepancy.
2. Length of project road:- Divisional Forest Officer to clarify whether improvement of Black Topping has to be done in the existing Road from PWD Road to Siuli village is over 10.320 Kms. or 12.516 Kms.	The Superintending Engineer, Rural Works Division (User Agency) has intimated that, after completion of joint verification with Forest Department & proper measurement of the alignment road project became revised over 12.516 Kms. instead of 10.320 Kms. Out of which Black Topping had already been done over 6.95 Kms of the existing road. The balance 5.566 Kms. is required for improvement of existing road from PWD Road to Siuli Via Kadaligada. The Line Diagram of Road is enclosed herewith as Annexure-I
3. Tree enumeration:- Tree enumeration contradicts in the approved two list i.e in one list is in shown to be 592 trees & 30 Nos. of bamboo Culm & in another list (Site Inspection) it is shown to be 521 trees & 21 Nos. of Bamboo Culm. DFO to clarify and furnish the corrected list.	There are 521 Nos. of trees & 21 Nos. of Bamboo clumps in the revised tree enumeration list which has been authenticated by undersigned. The previous list containing 592 Nos. of trees & 30 Nos. of Bamboo Clumps submitted by the User Agency was found incorrect during site inspection which was not authenticated by the DFO, Ghumsur North Division.

Conted.P-2

<p>4. Status of land schedule as on 25.10.1980:- Not furnished by the Tahasildar, Jagannathprasad Tahasil</p>	<p>The User Agency has intimated that, the status of revenue land as on 25.10.1980 is not available in the office of the Tahasildar, Jagannathprasad Tahasil and also in the office of the Collector & Dist. Magistrate, Ganjam (Records) as well as the Settlement Officer, Berhampur which has been intimated to this office vide his office letter No. 5281 dtd.13.12.2022 (Copy enclosed as Annexure-II). During submission of the said diversion proposal the same has been also intimated to your good office vide this office memo No.496 dtd.23.01.2023 copy thereof endorsed to the Pr.C.C.F (FD & Nodal Officer, FC Act) O/o Pr. C.C.F & HoFF, Odisha, Bhubaneswar in the next memo of even date (Copy enclosed as Annexure-III)</p>
<p>5. DSS Study report:- The DSS study report of the C.A. land has not been countersigned by the R.C.C.F, Berhampur Circle, Berhampur</p>	<p>The DSS study report of the C.A. land has been submitted to your good office during submission of diversion proposal in 06 Sets after due signature of the undersigned. However as desired the DSS Study report is enclosed as Annexure-IV for your kind perusal and for countersignature.</p>
<p>6. FRA Certificate: - The User Agency has applied before the Collector, Ganjam over 1.733 Ha. of Forest Land as per previous Part-I Report. Now the applied area is 2.562 Ha of Forest land. Therefore, a copy of fresh application for FRA Certificate over 2.562 Ha. and undertaking regarding submission of FRA Certificate need to be submitted.</p>	<p>As desired, The Superintending Engineer, Rural Works Division (User Agency) has intimated that, the Collector & Dist. Magistrate, Ganjam, Chatrapur has been requested vide his letter No.617 dtd.06.03.2023 to issue the certificate for 2.562 Ha. instead of 1.733 Ha. under Forest Right Act,2006 for inclusion of the same for diversion of 2.562 Ha. of Forest land for construction of PWD road to Siuli via Kadaligada under the provision of Forest Conservation Act'1980. Accordingly the photo copy of said letter along with undertaking for submission of FRA Certificate as submitted by the User Agency is enclosed herewith as Annexure-V.</p>

This is for favour of kind information and necessary action.

Encl:- Annexure-I to V (2 Sets)


10/04/2023
Divisional Forest Officer
Ghumsur North Division


Memo No. 2582 Dated. 10/04/2023

Copy submitted to the Conservator of Forests (Nodal), O/o Pr. C.C.F & HoFF, Odisha, Bhubaneswar for favour of kind information and necessary action in continuation to this office memo No.1316 dtd.24.02.2023.


10/04/2023
Divisional Forest Officer
Ghumsur North Division

Memo No. 2583 Dated. 10/04/2023

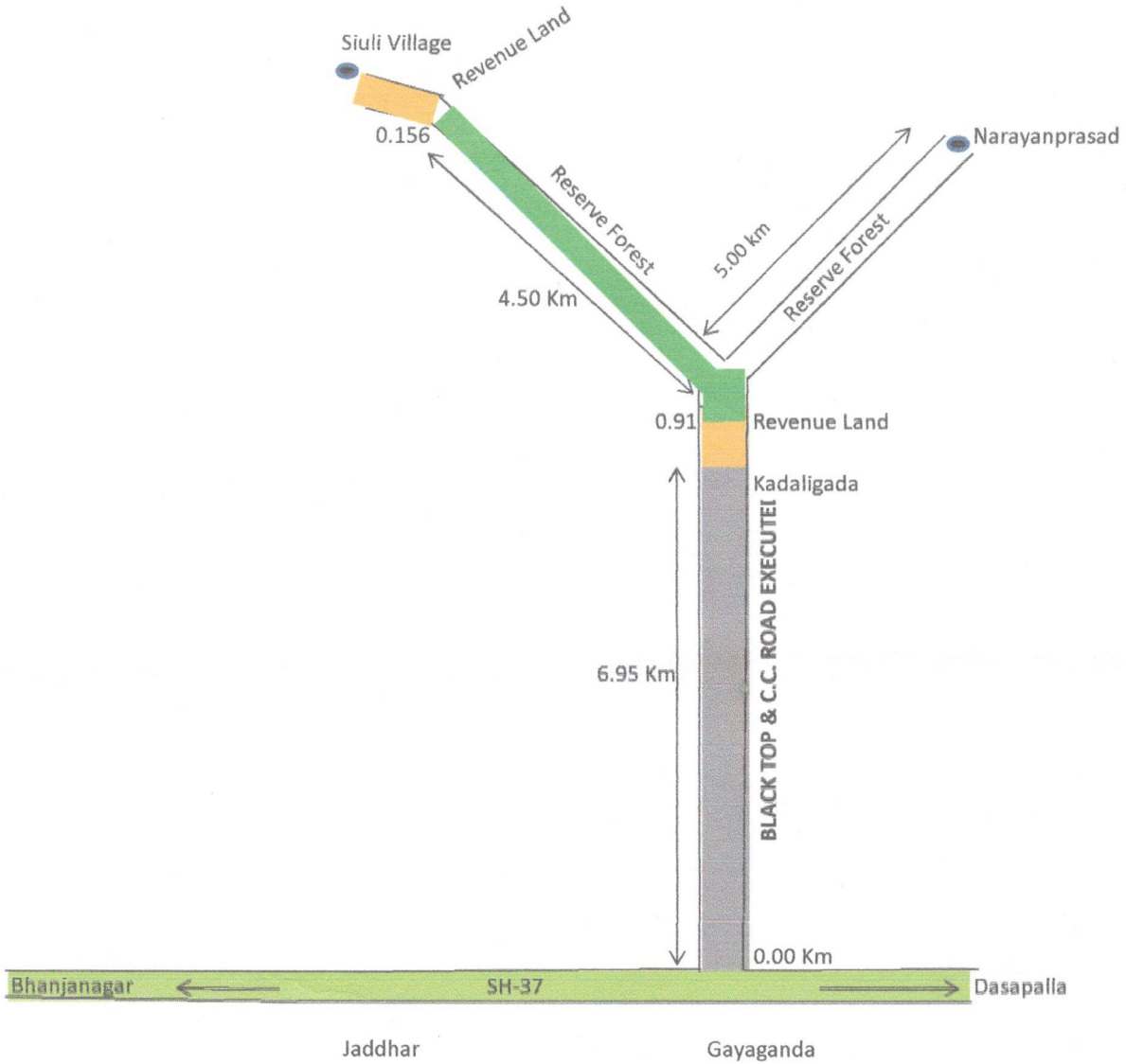
Copy forwarded to the Superintending Engineer, Rural Works Division, Bhanjanagar for information and necessary action with reference to his letter No.1216 dtd.24.03.2023.


10/04/2023
Divisional Forest Officer
Ghumsur North Division





Name of Work:-

Construction of Road inside Forest area from PWD Road to Siuli via Kadaligada Road under PMGSY Package No-OR-11-267/B-II(2016-17)

LINE DIAGRAM OF ROAD



Index

-  B.T & C.C. Road
-  Reserve Forest
-  PWD Road
-  Revenue Land

[Signature]
20/3/23
Asst. Executive Engineer
Rural Works Sub-Division,
Bhanjanagar

[Signature]
Superintending Engineer,
Rural Works Division
Bhanjanagar

OFFICE OF THE
COLLECTOR & DISTRICT MAGISTRATE,
GANJAM, CHATRAPUR



Record Section
Email ID: dist_ganjam@yahoo.in
dm-ganjam@nic.in

L NO-117

dt-28.11.22

To

The Executive Engineer
R.W Division, Bhanjanagar

Sub:- Construction of Road PWD road to Siuli via Kadaliguda road under PMGSY, regarding submission of sabik kissam details against the Khata & Plot No enclosed herewith


Ref:- Your L. No 9700/WB/RWD/BNJR Dt 17.11.2022

Sir

With reference to the letter on the subject cited above, I am to intimate that the required information on Sabik Khata & Plot No. of mouza- Kadaliguda & Jiripada under Jagannath Prasad Tahasil is not available in this office.

This is for favour of your kind information and necessary action.

Yours Faithfully


28.11.2022
Officer in charge (Record),
Ganjam, Chatrapur

RURAL WORKS DIVISION, BHANJANAGAR

ANNEXURE-II

No. 5281^(w/e) /RWD/BNJ/Dated. 13-12-2022

To

The Divisional Forest Officer,
Ghumsur North Forest Division,
Bhanjanagar.

Sub - Construction of road inside Forest area from PWD road to Siuli via Kadaliguda road under PMGSY Package No OR-11-267 / B-II (2016-17) vide proposal No.50071/2022 having State SI No.OR-066/2022 dtd 02 12.2020 – Regarding

Ref - Your Office Letter No -5720 dated 01 10 2022

Sir

In inviting a kind reference to the letter on the subject cited above, the compliance on the short comings as intimated vide above referred letter is furnished as below

SI.No.	Shortcoming	Compliance
1	2	3
1	The Serial Number of Pillar and GPS Co-ordinates mentioned on the pillars do not tally with that of the number and GPS Co-ordinates mentioned in the ORSAC approved DGPS Map of the proposed area	The Serial Number and GPS Co-ordinates on the Pillars have been rectified as per the number and GPS Co-ordinates mentioned in the ORSAC approved DGPS Map of the proposed area
2	The Revenue land required for the project have not been demarcated by posting of R C C Pillars	The Revenue land required for the project have been demarcated by posting R C C Pillars as per requirement
3	The status of Revenue land as on 25 10 1980 has not be furnished by the User Agency	The status of revenue land as on 25 10 1980 is not available in O/o The Collector & District Magistrate Ganjam Chatrapur The letter of Office-in-Charge (Records) enclosed for reference. Only the Hal-Sabik Co-relation Statement has been received from Settlement Officer, Berhampur (Letter enclosed for reference)
4	The tree enumeration has not been properly done Some trees standing outside the alignment area have been marked which are required to be excluded from the list	The tree enumeration has been jointly completed by the officials of Rural Works Division, Bhanjanagar & Forest Department as per alignment fixed The details of tree enumeration is enclosed for Diversion proposal

The project proposal is being re-submitted after making necessary compliance

This is for your kind information and necessary action.

Yours faithfully

Encl - Project Proposal – 6 sets

[Signature]
Executive Engineer
Rural Works Division
Bhanjanagar

Memo No. 5282 Dated. 13-12-2022

Copy submitted to the Chief Construction Engineer, Rural Works Circle, Berhampur for favour of kind information and necessary action

[Signature]
Executive Engineer

OFFICE OF THE SETTLEMENT OFFICER, GANJAM KORAPUT MAJOR
SETTLEMENT, BERHAMPUR

No.LV-1/2022. 2055 /

Date: 17.11.2022

To

The Executive Engineer,
Rural Works Division,
Bhanjanagar

Sub: Supply of Hal Sabik Co-relation statement

Ref: Your office letter No.4092 dated 07.10.2022

Sir,

With reference to your letter on the subject cited above, I am to furnish herewith the Hal- Sabik Co-relation statement of desired Mouzas and desired Hal Plot in the following table for your information and necessary action.

Name of Mouza	Name of the Tahasil	Hal Khata No.	Hal Plot No.	Hal Extent Area (in Ac.)	Hal Kissam	Sabik Khata	Sabik Plot	Sabik Area Ac.	Sabik Kissam
Kadaligada	Jagannathprasad	96 (Rakhita)	43	1.910	Rasta (Kacha)	--	25 (part)	--	--
--	--	95 (Sarbasadharana)	62	0.205	Gramya Rasta	--	25 (part)	--	--
Jiripada	Jagannathprasad	131 (Sarba Sadharana)	1348	0.075	Go Danda	--	27/2 (part)	--	--
--	--	129 (AJA)	1390	0.250	Patita	--	27/11 (Part)	--	Ujara
--	--	50	1391	1.300	Patharbani	--	27/9 (Part)	--	--
--	--	26	1187	2.700	Patharbani	7	27/1 (Part)	--	--
--	--	132	1185	4.500	Shala Jangala	--	16, 22/5, 27/11	--	--

Yours faithfully,

Asst.Settlement Officer,
Records, Berhampur



**GOVERNMENT OF ODISHA
OFFICE OF THE SUPERINTENDING ENGINEER
RURAL WORKS DIVISION, BHANJANAGAR.**

UNDERTAKING.

It is to undertake to submit the Forest Right Act'2006 Certificate for diversion of forest land over 2.562 Ha. for improvement of existing PWD road from Siuli via Kadaligada under the provision of F.C. Act'1980.

A
18/08/23
**Superintending Engineer
Rural Works Division
Bhanjanagar**

CERTIFICATE ON DSS ANALYSIS FOR CA/ACA/PCA

This is to certify that DSS Analysis of land identified for CA/ACA/PCA and subsequent ground truthing have been done. The outcome is as mentioned below:

Sl. No.	Name of Range	Name of the Forest Block (RF/PREF/PF/D PF/ Revenue Forest)	Area identified for CA/ ACA/ PCA (in Ha.)	Classification of identified land (in Ha.)						Area suitable for plantation (in ha.)				Plantation Model (AR/ANR)	Remarks	
				Very Dense Forest	Moderately Dense Forest	Open Forest	Non-Forest	Scrub	Water	Total	Open Forest	Non-Forest	Scrub			Total
1	2	3	4	5	6	7	8	9	10	11	12	13	14	15	16	17
1	Tarasing Range	Patch-I 6.875 Ac. over Khata No. 702 of Plot No.1446/A under Mouza Gayagada Kissam Gramya Jungle (Rakhita)	13.050 Ac. Or 5.281 Ha.	--	--	--	13.050 Ac. Or 5.281 Ha.	--	--	13.050 Ac. Or 5.281 Ha.	--	13.050 Ac. Or 5.281 Ha.	--	13.050 Ac. Or 5.281 Ha.	1000 seedlings per ha. In under AR plantation during 2023-24	
		Patch-II 6.175 Ac. Over No.699 of Plot No.1427 under Mouza Gayagada of Kissam Jungle (Abadya Jogyia Anabadi)														

Countersigned


 Divisional Forest Officer,
 Ghumsur North Division.

 Divisional Forest Officer
 Ghumsur North Division
 Bhanjanagar

RCCF, Berhampur Circle.



GOVERNMENT OF ODISHA
OFFICE OF THE EXECUTIVE ENGINEER, RURAL WORKS DIVISION, BHANJANAGAR.

Letter No. 617

Dated 06-03-2023

To
The Collector & District Magistrate,
Ganjam, Chatrapur.

Sub: - Issue of FRA Certificate under Forest Right Act., 2006 for diversion of forest land for construction of PWD Road (PMGSY) to Siuli Via-Kadaliguda in Ganjam District.
Ref: - This office letter No.8747 dtd.31.10.2020.

Sir,

In inviting a kind reference to the letter No. cited above on the captioned subject, I would like to intimate you that, before submission of the aforementioned diversion proposal under the provisions of Forest Conservation Act', 1980, the than Executive Engineer of this Division has been requested to your good office vide his office letter No.8747 dtd.31.10.2020 (Copy enclosed) for issue of certificate under the Forest Right Act, 2006 in FORM-II for diversion of 1.733 Ha. of Forest land coming under DFO, Ghumsur North Division. During site inspection & verification of the proposed area, the area was again re-surveyed through DGPS and revised the forest area for diversion was computed to be 2.562 Ha. instead of 1.733 Ha. After completion of all process the said diversion proposal was moved to the Pr. C.C.F & HoFF, Odisha, Bhubaneswar through proper channel. Now, the Conservator of Forests (Nodal), O/o Pr.C.C.F, Odisha, Bhubaneswar has raised objection that, there is discrepancy in the area applied for FRA Certificate before the Collector & District Magistrate, Ganjam, Chatrapur i.e. 2.562 is to be applied instead of 1.733 Ha. vide his office memo No.3376 dtd.21.02.2023 (Copy enclosed).

In view of above, I would like to request, issue the certificate under the Forest Right Act, 2006 for inclusion of the same for diversion of 2.562 Ha. forest land for construction of PWD road to Siuli Via Kadaligada under the provisions of Forest Conservation Act' 1980.

This is for favour of your kind information and necessary action.

Encl:- As above.

Yours faithfully,

[Signature]
Superintending Engineer
Rural Works Division, Bhanjanagar

Memo No. 618

Dated. 06-03-2023

Copy submitted to the Chief Construction Engineer, Rural Works Circle, Berhampur, for favour of kind information and necessary action.

[Signature]
Superintending Engineer
Rural Works Division, Bhanjanagar

Memo No. 619

Dated. 06-03-2023

Copy submitted to the Divisional Forest Officer, Ghumsur North Division for favour of kind information and necessary action with reference to his letter No.24/dated.23.02.2023

[Signature]
Superintending Engineer