

No.D-VIII-58(M)/ 606
HP Forest Department.

Dated Bilaspur, the 20.4.17

From: C.F.Bilaspur.

To: Nodal Officer -cum-CCF (FCA)
o/o Pr.CCF/H.P Shimla.

Subject:- Diversion of 3.8423 hectare of forest land in favour of HPPWD for the construction of Danoghat-Sanjha Aara-Neri Plata road in Tehsil Arki, Distt. Solan, H.P. within the jurisdiction of Kunihar Forest Division, Distt. Solan, H.P.

Memo:-

Kindly refer to your office endst. No. Ft. 48-3035/2015(FCA) dated 02/01/2017.



The pointwise reply/information to the shortcomings as furnished by DFO. Kunihar is as under:-

1. The User Agency has submitted that "the short narrative of the project has been uploaded online at Para-A-1(iii) after giving adequate information of the project".
2. The User Agency has submitted that "the detail in online Part-I regarding alternative alignment explored on SoI topo-sheet has been provided in Column D(ii) and submitted online after uploading the same. The hard copy of the same is enclosed herewith as **Annexure-A**."
3. The User agency has submitted that "the name of village mentioned in village wise breakup at B 2.3 Part-I has been uploaded after making it correct and submitted online".
4. The User Agency has submitted that "the FRA certificate at K Part-I has been uploaded after making, it correct and submited online".
5. The necessary certificate has been uploaded against the column "Additional Information Details" of Part-II.
6. The NPV calculation sheet has been uploaded against the column "Additional Information Details" of Part-II.
7. The User Agency has submitted that "Original/attested copy of the proceeding of Sub-Divisional Level Committee has been uploaded and the hardcopy of the same is enclosed herewith as **Annexure-B**."
8. Necessary correction has been made in Part-II.
9. The User Agency has submitted that "the area as mentioned in the checklist Sr. No. 10 attached in the hard copy at page 29-30 has been made correct. Actually, the contradiction arises due to a clerical mistake. The area proposed for diversion is 3.8423 hac. for the project called C/o Danoghat-Sanjha-Aara-Neri Plata road. So, the same after making correction has been uploaded and submitted online. The hard copy of the same is enclosed as **Annexure-C**."

10. The User Agency has submitted that "Administrative approval and financial sanction (A/A & E/S) of the competent authority has been attached and also submitted online after uploading the same. The hard copy of the same is enclosed as Annexure-D.
11. Necessary correction has been made in Part-II. The amended KML file has been uploaded against the relevant column in Part-II.
12. Site suitability certificate of the area proposed for CA has been uploaded against the column "Additional Information Details" of Part-II. The hard copy of the same is enclosed herewith in duplicate.
13. Digital map of proposed road and CA has been uploaded against the column "Additional Information Details" of Part-II. The hard copies of the same are also enclosed herewith in duplicate.
14. The revised KML file for CA has been uploaded against the relevant column in Part-II.

This is for favour of information and necessary action please.


Encls: As above.


Conservator of Forests,
Bilaspur Forest Circle,
Bilaspur, H.P. 

Endst.No. D-VIII-58(M)/ 607

Dated Bilaspur, the 20.4.17

Copy forwarded to DFO. Kunihar w.r.t his office letter No. 296 dated 13/04/2017 for information and necessary action.


Conservator of Forests,
Bilaspur Forest Circle,
Bilaspur, H.P. 