



ବାଲେଶ୍ଵର ବନ୍ୟଜୀବ ବନଖଣ୍ଡ, ବାଲେଶ୍ଵର

OFFICE OF THE DIVISIONAL FOREST OFFICER
BALASORE WILDLIFE DIVISION

At/PO : KURUDA, Dist : BALASORE, PIN – 756056, ODISHA

Control Room : +91 – 9437691870 e-mail : dfowl_bls@yahoo.co.in / dfo.balasorewl@odisha.gov.in



Memo No. 10272/4F (Misc.)-F. No. 72/2022

Dated, Balasore, the 4th October, 2024

To

The Field Director, Similipal Tiger Reserve
-cum- Regional Chief Conservator of Forests
Baripada Circle, Baripada.

Sub: -

Diversion of 1.849 ha. of forest land for implementation of Dhamra- Haldia pipeline (DHPL) project a spurline of Jagadishpur – Haldia-Bokaro- Dhamra pipeline (JHBDPL) Project in Bhadrak, Balasore & Mayurbhanj District of Odisha pertaining to 3 Divisions i.e. Bhadrak (WL) Division (0.3762 ha. of forest land), Balasore (WL) Division (1.1912 ha. of forest land) and Baripada Division (0.2807 ha. of forest land) by GAIL (India) Ltd.- **Compliance of GoI. observation reg.**

Ref:-

Your office memo no. 900/ 3F- 41/2024 dated 16.03.2024.

In inviting kind reference to the subject cited above on the captioned subject, this is to inform you that to comply the observations made by the GoI., MoEF & CC, RO, Bhubaneswar vide Letter No. 5- ORB557/2023-BHU dated 25.01.2024 on the above project is furnished as under:

a)	Whether construction has been done prior to submission of proposal or after submission of the proposal?	The Additional District Magistrate, Balasore has intimated vide his office letter No. 6344 dated 27.09.2024, enclosing reports submitted by the Tahasildar, Jaleswar, Basta, Bhograi, Remuna & Bahanaga that, no non-forestry activity has been undertaken over the forest land by GAIL India Limited. Copy of the letter enclosed herewith for ready reference as Annexure-I .
b)	What action has been taken by Revenue officials for allowing construction in Revenue Forest land without forest clearance?	Not applicable.
c)	Action taken against erring officials from GAIL, who has done this no-forestry activity in Revenue Forest land.	Not applicable
d)	Also, after analysis of DSS, some more area are visible with construction work, so details report on exact area used under violation, surveying jointly by Revenue and Forest Officials may be furnished.	In compliance to the observation, joint verification has been done by the concerned Forest & Revenue official and reported that no violation has been committed by the Project Proponent as no construction activity has been undertaken over Revenue Forest land proposed for diversion in respect of Dhamra- Haldia LPG pipeline project by GAIL India Limited. Copy of the reports enclosed herewith as Annexure-II .

Encl.: As above.


Divisional Forest Officer
Balasore Wildlife Division, Balasore

P.T.O.

Memo No. 10273 / dated the 4th October, 2024

Copy forwarded to the Principal Chief Conservator of Forests (Forest Diversion & Nodal Officer, FC act), O/o the Principal CCF & HoFF, Odisha, Bhubaneswar for favour of kind information & necessary action with reference to the memo No. 901 dated 16.03.20224 of the Field Director, S T R -cum- R C C F, Baripada Circle.



Divisional Forest Officer
Balasore Wildlife Division, Balasore

Memo No. 10274 / dated the 4th October, 2024

Copy forwarded to the Dy. General Manager (B.I.S), GAIL India Limited, 612 Utkal Signature, Pahala, NH-5, Bhubaneswar for information & necessary action with reference to the memo No. 902 dated 16.03.20224 of the Field Director, S T R -cum- R C C F, Baripada Circle.



Divisional Forest Officer
Balasore Wildlife Division, Balasore

Annexure-A



OFFICE OF THE COLLECTOR, BALASORE
(REVENUE SECTION)

No. 6344/Rev.

Dated 27.09.24

To

The Divisional Forest Officer,
Balasore Wild Life Division, Balasore.

Sub: Diversion of forest land for laying Natural Gas Pipeline in Dhamra-Haldia pipeline (DHPL) project executed by GAIL (India) Limited, Bhubaneswar.

Ref: Your Letter No. 1541/4F dated 15.02.2024.

Sir,

With reference on the subject cited above, I am to enclose here with the report submitted by Tahasildar, Jaleswar, Basta, Bhograi, Remuna & Bahanaga as sought for in Letter No. 5-RB557/2023-BHU Dt. 25.01.24 of the Dy. Inspector General of Forests regarding use of forest land prior to submission of Forest Diversion proposal or after submission of the proposal by GAIL (India) Limited in Dhamra-Haldia pipeline (DHPL) project for taking necessary action at your level.

Encl:- As above.

Yours faithfully,

[Signature]
26/9/24
Addl. District Magistrate,
Balasore.

Memo No. 6345/Rev

Dated 27.09.24

Copy along with the enclosure forwarded to the Sub-Collector, Balasore/ Tahasildar, Jaleswar/ Basta/ Bhograi/ Remuna/ Bahanaga for information and necessary action.

[Signature]
26/9/24
Addl. District Magistrate,
Balasore.

Memo No. 6346/Rev

Dated 27.09.24

Copy along with the enclosure forwarded to the Chief General Manager (Const.), GAIL (India) Limited, 162, Utkal Signature, Pahala, NH-5, Bhubaneswar for information and necessary action.

[Signature]
26/9/24
Addl. District Magistrate,
Balasore.

(9/17)

OFFICE OF THE TAHASILDAR, BAHANAGA

Letter No: 3178 Date: 19.09.24

To

The Addl. District Magistrate, Balasore.

Sub: Diversion of forest land for Laying Natural Gas Pipeline in Dhamra-Haldia pipeline (DHPL) project executed by GAIL(India) Limited, Bhubaneswar.

Ref: Your good office Letter No. 1625/Rev. Dated 22.04.2024 and this office Letter No.2903 dt. 28.08.2024.

Sir,

In Inviting a kind reference to the subject cited above, I am to say that, field enquiry has been conducted by RI Gopalpur and RI Khantapada on Diversion of Forest land for laying Natural Gas Pipeline and it is ascertained that, no non-forestry activity has taken place over the forest land (land schedule given below) by GAIL India Limited. The revised reports of RI Khantapada and RI Gopalpur are enclosed herewith for favour of your kind reference.

Land schedule

Sl. No.	Mouza	Khata No.	Plot No.	Area	Kissam
1	Atapur	252	126	A0.02	G.J.
2	Mulukakudai	378	815	A0.83	G.J.
3	Baringia	215	151/896	A0.006	G.J.

This is for favour of your kind information and necessary action.

Encl: As above.

Yours faithfully,

Memo No.

Date.

Copy submitted to the Sub-Collector, Balasore for favour of kind information.

Tahasildar, Bahanaga



OFFICE OF THE REVENUE INSPECTOR, KHANTAPADA

E-mail: khantapadari@gmail.com

Letter No- 56

Date- 19/5/24

To

The Tahasildar, Bahanaga, Paikasta.

Sub. – Submission of report regarding diversion of forest land for laying of natural Gas Pipeline in DHPL project executed by GAIL (India) Ltd.

Ref. – Your office memo no. 1660/ Dated 02.05.2024

Madam,

As per your order, I visited the locations of Vill – Atapur, Khata no. 252, Plot no. 126, Kisam – G.J., Area – Ac 0.02 & of Vill – Mulakudai, Khata no. 378, Plot no. 815, Kisam – GJ, Area – Ac 0.83 for the enquiry. From the enquiry, no forest growth was found over the said plots and it appears no non-forestry activity has been done by the GAIL India. Further, the following RTs of the nearby plots were contacted for more clarification in this regard. As per their statement, it is confirmed that, no pipeline construction has been done in these plots.

This is for favour of your kind information and necessary action.

Name and Signature of RTs of nearby plots

ଶ୍ରୀମତୀ ସ୍ମିତା ପାଟ୍ଟନାୟକ
Smita Pattanayak w/o - Debasish Ranjan Das
Kamala Kanta Putri
Ganesh Prasad Patra
Khaendua Shreej

Submitted

19/5/24
Revenue Inspector
Khantapada



OFFICE OF THE REVENUE INSPECTOR, GOPALPUR
BALASORE

At/Po-Gopalpur
Ps-Khantapada,
Dist-Balasore, Pin-756044

email-rioofficegopalpur@gmail.com

Letter No- 222

Date- 24.05.2024

To

The Tahasildar Bahanaga

Sub-Submission of report regarding diversion of forest land for lying natural gas pipeline in DHPL project executed by GAIL India Ltd


Ref-Your office Memo No-1660 Date-2.5.2024

Madam,

With reference to the subject cited above, I am submitting report to you as per your order, I visited the said area of village Baringia khata no-215, ps no-69, plot no-151/896, kissam -Gramyajungle area Ac0.01 dec and found that there is no forest growth over the plot. There is no non forestry activity taken over the forest land by GAIL INDIA. The natural gas pipeline does not lying under the said plot as informed by the boundary RT.

This is for your favour of kind information and necessary action.

Yours faithfully


24.05.2024

Rt. Gopalpur Inspector
Gopalpur

915

919

22

OFFICE OF THE TAHASILDAR, REMUNA

No. 6911 Date 22/08/2024

To

The Additional District Magistrate, Balasore

Sub: - Diversion of forest land for laying Natural Gas Pipeline in Dhamra-Haldia Pipeline(DHPL) project executed by GAIL(India) Limited, Bhubaneswar.

Ref: - District Office Letter No. 2625 Dated 22.04.2024.

Sir,

In inviting a kind reference to the subject cited above, I am to enclose herewith joint enquiry report of Additional Tahasildar, Remuna, Revenue Supervisor, Remuna, Revenue Inspector, Naraharipur and Revenue Inspector, Kurunia about non-forestry activity taken over the forest land by GAIL (India) Limited.

This is for favour of your kind perusal and action.

Yours faithfully,


Tahasildar Remuna
TAHASILDAR
REMUNA

Memo. No. 6912 Dated 22/08/2024
Copy along with enclosure submitted to the Sub-Collector, Balasore for favour of kind information.


Tahasildar Remuna
TAHASILDAR
REMUNA

lot 1
Ar
uni
er hu
order
taha
long
in 2
3: d
W 1

913

To
The Tahsildar
Remuna

Sub :-Joint Inquiry Report with reference to your Letter No. 3216 on dated 26.04.2024

Sir,

With reference to the subject cited above, we had a joint inquiry on 14.05.2024, 15.05.2024 & 16.05.2024. As per our observations we found that

1. There is no such construction made over the plots till the date mentioned.
2. No such non forestry activities have been made till date, hence no action has been initiated.

Apart from it, certain poles has been erected as a mark of their demarcation which is being attached with this letter. The details land schedule are also attached over which enquiry has been made.

This is for your kind information and necessary action.


With Regards


Yours Faithfully



16/05/24
Revenue Inspector, Kurunia


16/05/24
Revenue Inspector Naraharipur


16/5/24
Revenue Supervisor
Remuna Tahasil,
Remuna


ADDL. TAHASILDAR,
REMUNA


16/5/24
Revenue Inspector
Naraharipur


16.5.24
RS, Remuna.

Equity Report of Forest, Revenue & User Agency Officials in the matter of diversion of land for implementation of Dhamra - Haldia Pipeline (DHPL) Project, a spur line of Dhamra - Haldia - Bokaro - Dhamra Pipeline (JHBDPL) project in Balasore districts of Jharkhand by GAIL (India) Limited (A Govt. of India Undertaking)

Ref: Memo No. 1545/4F - (M'sc)- F. No. 72/2022 dated 15.02.2024 of the Divisional Forest Officer, Balasore Wildlife Division.

Letter No. S-ORBS57/2023-RHU dated 25.01.2024 of the Dy. Inspector General of Forests (C), MoEF&CC, IRO, Shubaneswar.

The Dy. Inspector General of Forests (C) MoEF&CC, IRO, Shubaneswar in his aforementioned letter at Point No. (d) has sought information as reiterated below.

(d) Also, after analysis of DSS, some more areas are visible with construction work, so details report on exact area used under violation, surveying jointly by Revenue & Forest Officials may be furnished.

Accordingly, the Divisional Forest Officer, Balasore Wildlife Division vide his above memo has requested for necessary joint verification.

The joint verification of the Forest Land involved in the project in respect of Remuna Tahasil has been made on dated 14-05-2024, 15/05/2024 & 16/05/2024 in presence of the undersigned officials and it has been ascertained that "No area outside the limits of the proposed diversion area in the following forest land schedule involved in the project has been used for any non-forestry activity as on today".

Sl. No	Tahasil	Mouza	Khata No.	Plot No.	Kissara	Proposed diversion area
01	Remuna	Uthuli	244	1046	Gramya Jungle	0.0005
02	Remuna	Uthuli	244	1044	Gramya Jungle	0.0056
03	Remuna	Bimbiria	253	146	Gochara	0.0402
04	Remuna	Bimbiria	253	245	Gramya Jungle	0.0005
05	Remuna	Tadap	305	438	Gramya Jungle	0.0840
06	Remuna	Rasalpur	497	55	Gramya Jungle	0.0316
07	Remuna	Kurunia	507	1120	Sarada Anajala	0.0194
08	Remuna	Kurunia	273	807	Sechita-2	0.0138
09	Remuna	Bramahanchhada	232	134	Gramya Jungle	0.0211
10	Remuna	Bramahanchhada	232	135	Gramya Jungle	0.0071
11	Remuna	Bramahanchhada	232	130	Gramya Jungle	0.0384
12	Remuna	Bramahanchhada	232	90	Gramya Jungle	0.0128
13	Remuna	Bramahanchhada	232	91	Gramya Jungle	0.0331
14	Remuna	Bramahanchhada	232	89	Gramya Jungle	0.0123
15	Remuna	Bramahanchhada	232	88	Gramya Jungle	0.0123

P.T.O.

912

Contd.


16	Remuna	Bramahanchhada	292	87	Gramya Jungle	0.046
17	Remuna	Bramahanchhada	232	84	Gramya Jungle	0.0178
18	Remuna	Bacpal	487	696	Gramya Jungle	0.0095
19	Remuna	Bacpal	487	697	Gramya Jungle	0.0033
20	Remuna	Kalyanpur	195	941	Gramya Jungle	0.0068
21	Remuna	Kalyanpur	195	941	Gramya Jungle	0.0055
22	Remuna	Kalyanpur	195	358	Gochara	0.4185
23	Remuna	Kalyanpur	194	914	Rasta	0.0149
24	Remuna	Kalyanpur	195	970	Gochara	0.6688


The NoteCam photographs of the joint verification is enclosed herewith with this report for kind perusal of the appropriate authority.


This report is prepared basing on observation & unanimously agreed.



 Forestier
 Mitrapur WL Section
 Nilgiri WL Range


 Forestier
 Nilgiri WL Section
 Nilgiri WL Range



 Forest Guard
 Mitrapur WL Beat
 Nilgiri WL Range


 Revenue Inspector
 Naraharipur
 Remuna Tahasil
 Revenue Inspector
 Naraharipur


 Revenue Inspector
 Kurunia
 Remuna Tahasil
 Revenue Inspector,
 Kurunia


 Revenue Inspector
 Panchegada
 Remuna Tahasil
 Naraharipur


 Revenue Inspector
 Remuna Tahasil


 Forest Range Officer
 Nilgiri WL Range


 ADDL. TAHASILDAR
 REMUNA


 Tahasildar, Remuna

10000
0012

(911)

(2)

OFFICE OF THE TAHASILDAR, BHOGRAI

Letter No. 2703 Date- 22.04.2024

To

The Additional District Magistrate, Balasore

Sub: - Submission of report regarding diversion of forest land for lying Natural Gas Pipeline in DHPL project executed by GAIL (India) Ltd. BBSR.

Ref: - Dist. Office Letter No-2625/Rev., dt-22.04.2024

Sir

With reference to the letter on the subject cited above I am to submit herewith the field enquiry report of RI Kamarda regarding diversion of forest land for lying Natural Gas Pipeline in DHPL project executed by GAIL (India) Ltd. BBSR under Bhograi Tahasil Jurisdiction for further action at this level. The Report RI Kamarda is enclosed for reference.

This is for kind information and necessary action.

Enclosure:-

1. RI REPORT- 1 sheet

yours faithfully


Tahasildar, Bhograi

910

OFFICE OF THE REVENUE INSPECTOR, KAMARDA

LETTER NO- 85 DATE- 20.6.2024

To

The Tahasildar Bhograi,

Sub:-Regarding enquiry report of Forest land for laying Natural Gas pipeline in Dhama - Habo pipeline (DHPL) project executed by Gail (India) Limit Bhubaneswar vill-Amidhanagadia khata 144 plot-90.

Sir,

With reference to the subject cited above, I visited to spot of village -Amidhanagadia with ROR and map and knowing that Plot no-90 Gramya Jungla. There is no trees over this plot. It was laying vacant land. There is no non forestry activity done by the Gail India or any other agencies over this said plot.

Land Schedule:-

Mouza	khata	Plot	Kissam	Area
Amidanagadia	144(Rakhit)	90	Gramyajungle	Ac0.01

This is for favour of your kind information and necessary action.

Submitted

[Signature]
20.6.2024
R. I. Kamardar
Amidhanagadia



OFFICE OF THE TAHASILDAR, JALESWAR

ଓଡ଼ିଶା ସରକାରଙ୍କ କାର୍ଯ୍ୟାଳୟ, ଜାଲେଶ୍ୱର

Email: tah.jale-od@nic.in

Letter No. 5333 Date. 02.09.2024

To,

The Additional District Magistrate (Revenue), Balasore

Sub: - Diversion of Forest land for laying Natural Gas Pipeline in Dhamra -Haldia Pipeline (DHPL) Project executed By GAIL (India) Limited, Bhubaneswar.

Ref: - District Office Letter No: - 2625 Dated 22.04.2024

Sir,

In inviting a kind reference to the subject cited above, I am to enclose herewith joint enquiry report of Tahasildar, Jaleswar, Revenue Supervisor, Jaleswar, Revenue Inspector, Gopimohanpur about non- forestry taken over the forest land by GAIL (India) Limited.

As per our observations we found that

1. There is no such construction made over the plots till the date mentioned.
2. No such non forestry activities have been made till date; hence no action has been initiated.

This is for favour of your kind perusal and action.

Yours Faithfully,

Tahasildar, Jaleswar

Revenue Inspector Office.
Gopimohanpur.

To

The Tahsildar, Jaleswar.

Sub: Report regarding non-bonafide activity taken over the bonafide land.

Sir,

With reference to the letter no-2635 dtd. 22-04-24 of the collector, Balasore and your order on the subject cited above, I made spot inquiry on plot no. 822 Gramya Jungle AC. 0.0389 out of 0.38 and plot no - 1092 Gramya Jungle AC 0.0098 out of AC. 0.04 bearing Khatano - 40A of Balakbar mouza and found that, there is no activity taken over the bonafide land by STAL (Gndhal) Ltd and there are tree bonam any tree and Encroachment.

This is favour of your information.

Submittal

31-08-24
A. G. M. Pur.

OFFICE OF THE TAHASILDAR, BASTA

No. 8187 Date 27.05.24

To

The Additional District Magistrate, Balasore

Sub: - Diversion Of Forest Land for Laying Natural Gas Pipeline in Dhamra - Haldia Pipeline (DHPL) Project executed By GAIL (India) Limited, Bhubaneswar.

Ref: - District Office Letter No: - 2625 Dated 22.04.2024

Sir

In inviting a kind reference to the subject cited above, I am to enclose herewith joint enquiry report of Tahasildar, Basta and others about non-forestry taken over the forest land by GAIL (india) Limited.

As per our observations we found that

1. There is No Such Construction Made Over the plots till the date of enquiry.
2. No such non forestry activities have been made till the date of enquiry, hence no action has been initiated.

This is for favour of your kind perusal and action.

Yours faithfully,


27/05/2024
Tahasildar, Basta

906

OFFICE OF THE REVENUE INSPECTOR, ROUTPADA

Letter No. 10

Date. 19/6/24

To

The Tahasildar, Basta

Subject - Diversion of forest land for laying Natural gas pipeline in Dhamra-Haldia (DHPL) project executed by GAIL (India) Ltd.

Reference - Memo no. 2625 dated 26.04.2024 from Office of the collector, Balasore and

Memo no.: Dated 26/4/24 office of the Tahasildar Basta .

Sir,

In inviting a reference to the captioned subject, enquiry was conducted in plots mentioned in land schedule whether any non-forestry activity taken over the forest land by GAIL (India) Ltd and the following observations were found out.

- i. No non forestry activity taken over these lands by GAIL (India) Ltd.

Land schedule

SL NO	VILLAGE	KHATA NO	PLOT NO	KISSAM	AREA	REMARKS
01	Lachhamankhunta	343(A.J.A)	361	Sarad-III	A0. 50out of A0.0004	Presently suit land used as agricultural land
02	Lachhamankhunta	343(A.J.A)	362	Sarad-III	A0.66 out of A0.0535	
03	Lachhamankhunta	69(Stitiban)	1072	Chaka	A1.98dec out of A0.096	

This is for your kind information and necessary action.

Submitted
R.I. Routpada
19/6/24
Revenue Inspector
ROUTPADA

905

To

The Tahasildar, Basta

Subject – Diversion of forest land for laying Natural gas pipeline in Dhamra-Haldia (DHPL) project executed by GAIL (india) Ltd

Reference – Memo no. 2625 dated 26.04.2024 from Office of the collector, Balasore and memo no dated 26/4/24 office of the Tahasildar Basta.

Sir,

In inviting a reference to the captioned subject, enquiry was conducted in plots mentioned in land schedule whether any non-forestry activity taken over the forest land by GAIL (India) Ltd and the following observations were found out.

- No non forestry activity taken over these lands by GAIL (India) Ltd.

Land schedule

SL NO	VILLAGE	KHATA NO	PLOT NO	KISSAM	AREA	REMARKS
01	Manikpura	169(Rakhita)	242	Gramya Jungle	A0.032 A0.70	out of Presently suit land used as agricultural land
2	Manikpura	169(Rakhita)	241	Gramya Jungle	A0.018 A0.07	out of land

This is for your kind information and necessary action.

Submitted



18-6-2024

(904)

Joint Enquiry Report of Forest, Revenue & User Agency Officials in the matter of diversion of Forest Land for implementation of Dhamra – Haldia Pipeline (DHPL) Project, a spur line of Jagadishpur – Haldia – Bokaro – Dhamra Pipeline (JHBDPL) project in Balasore districts of Odisha by GAIL (India) Limited (A Govt. of India Undertaking)

Ref: Memo No. 1545/4F - (Misc)- F. No. 72/2022 dated 15.02.2024 of the Divisional Forest Officer, Balasore Wildlife Division.

Letter No. 5-ORB557/2023-BHU dated 25.01.2024 of the Dy. Inspector General of Forests (C), MoEF&CC, IRO, Bhubaneswar.

The Dy. Inspector General of Forests (C) MoEF&CC, IRO, Bhubaneswar in his aforementioned letter at Point No. (d) has sought information as reiterated below.

d) Also, after analysis of DSS, some more areas are visible with construction work, so details report on exact area used under violation, surveying jointly by Revenue & Forest Officials may be furnished.

Accordingly, the Divisional Forest Officer, Balasore wildlife Division vide his above memo has requested for necessary joint verification.

The Joint verification of the Forest Land involved in the project in respect of Basta Wildlife Range has been made on dated 26-06-2024 and 28-06-2024 in presence of the undersigned officials and it has been ascertained that "No area outside the limit of the proposed diversion area in the following forest land schedule involved in the project has been used for any non-forestry activity as on today".

Sl. No	Tahasil	Mouza	Khata No.	Plot No.	Kissam	Proposed diversion area
01	Basta	LachhamanKhunta	343	361	Sarada-3	0.0004
02	Basta	LachhamanKhunta	343	362	Sarada-3	0.0535
03	Basta	LachhamanKhunta	69	1072	Chaka	0.0961
04	Basta	Manikpur	169	242	Gramya Jungle	0.0133
05	Basta	Manikpur	169	241	Gramya Jungle	0.0073

The Note Cam photographs of the joint verification is enclosed herewith with this report for kind perusal of the appropriate authority.

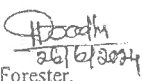
This report is prepared basing on observation & unanimously agreed.


Balasore WL Section
Chandipur WL Range



Revenue Inspector
Routpada
BastaTahasil



Forest Guard
Basta WL Beat
Chandipur WL Range


Assistant Conservator of Forests
I/c. Chandipur WL Range


(1) Forester,
Langaleswar WL Section
Chandipur WL Range


Revenue Inspector
Singla
BastaTahasil


Forest Guard
Langaleswar WL Beat
Chandipur WL Range


Tahasildar, Basta

OFFICE OF THE FOREST RANGE OFFICER, NILGIRI (W.L.) RANGE, NILGIRIEmail ID- rangeofficenilgiriwl@gmail.comMemo No. - 756 Date - 20/8/24

To

The Divisional Forest Officer,
Balasore Wildlife Division, Balasore.

Sub:- Diversion of 1.849 ha. of Forest Land for implementation of Dhamara - Haldia Pipeline (DHPL) project a spurline of Jagadishpur-Haldia-Bpkro-Dhamra pipeline (JHBDPL) Project in Bhadrak, Balasore & Mayurbhanj District of Odisha pertaining to 3 Divisions i.e. Bhadrak (WL) Division (0.3762 ha. of forest land), Balasore (WL) Division (1.1912 ha. of forest land) and Baripada Division (0.2807 ha. of forest land) by GAIL (India) Ltd. – Submission of Joint Enquiry Report & Tree Enumeration List - Reg.

Ref:- Your good Office Memo No.- 1545/4F(Misc.)- F. No.- 72/2022, dt. 15-02-2024.

Sir,

In inviting a reference to the Memo cited above on captioned subject, it is to report you that, as per your direction, I along with Forester, Nilgiri W.L. Section, Forester, Mitrapur W.L. Section, Forest Guard, Mitrapur W.L. Beat and concerned Revenue Officials jointly verified the forest land involved in the project in respect of Nilgiri Wildlife Range on dt.14-05-2024, dt.15-05-2024 & dt.16-05-2024 in Mulakudai under Bahanaga Tahasil, Uthuli, Bimbiria villages under Remuna Tahasil of Nilgiri Wildlife Beat and Tadap, Rasalpur, Kurunia, Brahmanachhada, Badapl, Kalyanpur villages under Remuna Tahasil of Mitrapur Wildlife Beat area and Joint Enquiry Report duly signed by all concerned officials. And also submitting the Tree Enumeration List of the Revenue Forest / Village Forest plots of Uthuli, Brahmanchhada and Kalyanpur mouza in Remuna Tahasil under Nilgiri Wildlife Range jurisdiction for diversion Forest for implementation of Dhamara - Haldia Pipeline (DHPL) project GAIL (India) Ltd. duly signed by all concerned officials which is enclosed here with.

This is for favour of kind information and necessary action.

Encl. :-

1. Joint Enquiry Report – 02 Nos.
2. Tree Enumeration List – 01 No.

Yours faithfully,

Hisha
20/08/24
Forest Range Officer
Nilgiri Wildlife Range

(902)

Joint Enquiry Report of Forest, Revenue & User Agency Officials in the matter of diversion of Forest Land for implementation of Dhamra – Haldia Pipeline (DHPL) Project, a spur line of Jagadishpur – Haldia – Bokaro – Dhamra Pipeline (JHBDPL) project in Balasore districts of Odisha by GAIL (India) Limited (A Govt. of India Undertaking)

Ref : Memo No. 1545/4F – (Misc)- F. No. 72/2022 dated 15.02.2024 of the Divisional Forest Officer, Balasore Wildlife Division.

Letter No. 5-ORB557/2023-BHU dated 25.01.2024 of the Dy. Inspector General of Forests (C), MoEF&CC, IRO, Bhubaneswar.

The Dy. Inspector General of Forests (C) MoEF&CC, IRO, Bhubaneswar in his aforementioned letter at Point No. (d) has sought information as reiterated below.

d) Also, after analysis of DSS, some more areas are visible with construction work, so details report on exact area used under violation, surveying jointly by Revenue & Forest Officials may be furnished.

Accordingly, the Divisional Forest Officer, Balasore wildlife Division vide his above memo has requested for necessary joint verification.

The Joint verification of the Forest Land involved in the project in respect of Remuna Tahasil has been made on dated 14-05-2024, 15/05/2024 & 16/05/2024 in presence of the undersigned officials and it has been ascertained that **“No area outside the limit of the proposed diversion area in the following forest land schedule involved in the project has been used for any non-forestry activity as on today”**.

Sl. No	Tahasil	Mouza	Khata No.	Plot No.	Kissam	Proposed diversion area
01	Remuna	Uthuli	344	1046	Gramya Jungle	0.0005
02	Remuna	Uthuli	344	1044	Gramya Jungle	0.0056
03	Remuna	Bimbiria	263	146	Gramya Jungle	0.0146
04	Remuna	Bimbiria	263	245	Gochara	0.0402
05	Remuna	Tadap	305	438	Gramya Jungle	0.0005
06	Remuna	Rasalpur	497	55	Gramya Jungle	0.0840
07	Remuna	Kurunia	507	1120	Gramya Jungle	0.0316
08	Remuna	Kurunia	273	807	Sarada Anajala Sechita-2	0.0194
09	Remuna	Bramahanchhada	232	134	Gramya Jungle	0.0138
10	Remuna	Bramahanchhada	232	135	Gramya Jungle	0.0211
11	Remuna	Bramahanchhada	232	130	Gramya Jungle	0.0071
12	Remuna	Bramahanchhada	232	90	Gramya Jungle	0.0284
13	Remuna	Bramahanchhada	232	91	Gramya Jungle	0.0126
14	Remuna	Bramahanchhada	232	89	Gramya Jungle	0.0334
15	Remuna	Bramahanchhada	232	88	Gramya Jungle	0.0423

P.T.O.

Contd.

16	Remuna	Bramahanchhada	232	87	Gramya Jungle	0.0404
17	Remuna	Bramahanchhada	232	84	Gramya Jungle	0.0178
18	Remuna	Badpal	487	696	Gramya Jungle	0.0095
19	Remuna	Badpal	487	697	Gramya Jungle	0.0033
20	Remuna	Kalyanpur	195	941	Gramya Jungle	0.0068
21	Remuna	Kalyanpur	195	944	Gramya Jungle	0.0065
22	Remuna	Kalyanpur	195	858	Gochara	0.4185
23	Remuna	Kalyanpur	194	914	Rasta	0.0149
24	Remuna	Kalyanpur	195	970	Gochara	0.0688

The NoteCam photographs of the joint verification is enclosed herewith with this report for kind perusal of the appropriate authority.


This report is prepared basing on observation & unanimously agreed.


16/05/24
Forester

Mitrapur WL Section
Nilgiri WL Range


15/05/24
Forester

Nilgiri WL Section
Nilgiri WL Range


16/5/2024
Forest Guard

Mitrapur WL Beat
Nilgiri WL Range


14/05/24


Revenue Inspector
Naraharipur
Remuna Tahasil

Revenue Inspector
Naraharipur



14/05/24

Revenue Inspector
Kurunia

Remuna Tahasil
Revenue Inspector,
Kurunia


15/5/24
Revenue Inspector
Panchagada
Remuna Tahasil


14.5.24
Revenue Supervisor
Remuna Tahasil


16/05/24
Forest Range Officer
Nilgiri WL Range


14.5.24
ADDL. TAHASILDAR
REMUNA


16/05/24
Tahasildar, Remuna

Joint Enquiry Report of Forest, Revenue & User Agency Officials in the matter of diversion of Forest Land for implementation of Dhamra – Haldia Pipeline (DHPL) Project, a spur line of Jagadishpur – Haldia – Bokaro – Dhamra Pipeline (JHBDPL) project in Balasore districts of Odisha by GAIL (India) Limited (A Govt. of India Undertaking)

Ref : Memo No. 1545/4F – (Misc)- F. No. 72/2022 dated 15.02.2024 of the Divisional Forest Officer, Balasore Wildlife Division.

Letter No. 5-ORB557/2023-BHU dated 25.01.2024 of the Dy. Inspector General of Forests (C), MoEF&CC, IRO, Bhubaneswar.

The Dy. Inspector General of Forests (C) MoEF &CC, IRO, Bhubaneswar in his aforementioned letter at Point No. (d) has sought information as reiterated below.

d) Also, after analysis of DSS, some more areas are visible with construction work, so details report on exact area used under violation, surveying jointly by Revenue & Forest Officials may be furnished.

Accordingly, the Divisional Forest Officer, Balasore wildlife Division vide his above memo has requested for necessary joint verification.


The Joint verification of the Forest Land involved in the project in respect of Bahanaga Tahasil has been made on dated 15-05-2024 in presence of the undersigned officials and it has been ascertained that **“No area outside the limit of the proposed diversion area in the following forest land schedule involved in the project has been used for any non-forestry activity as on today”**.


Sl. No	Tahasil	Mouza	Khata No.	Plot No.	Kissam	Proposed diversion area
01	Bahanaga	Mulkudai	378	815	Gramya Jungle	0.0359

The NoteCam photographs of the joint verification is enclosed herewith with this report for kind perusal of the appropriate authority.

This report is prepared basing on observation & unanimously agreed.


 Forester
 Nilgiri WL Section
 Nilgiri WL Range


 Revenue Inspector
 Khantapada
 Bahanaga Tahasil


 Forest Range Officer
 Nilgiri WL Range


 Tahasil Dar, Bahanaga

Tree Enumeration List (FOREST) for Dhamra-Haldia pipeline project of GAIL (India) Ltd.

Sl No.	Tahasil	Mouza	Khata no.	Plot no.	Kisam	Tree sl. no.	Species	Girth (in cm)	Height (in cm)	Nature/condition	Remarks
1	Remuna	Bramahanchadda	232	135	GRAMYA JUNGLE	1	Bamboo	1 clump (80 trees)		SOUND	
2	Remuna	Bramahanchadda	232	130	GRAMYA JUNGLE	2	MANGO	104	610	SOUND	
3	Remuna	Bramahanchadda	232	130	GRAMYA JUNGLE	3	ARJUN	79	305	SOUND	
4	Remuna	Bramahanchadda	232	130	GRAMYA JUNGLE	4	MANGO	71	152	SOUND	
5	Remuna	Bramahanchadda	232	130	GRAMYA JUNGLE	5	MANGO	114	610	SOUND	
6	Remuna	Bramahanchadda	232	130	GRAMYA JUNGLE	6	MAHULA	145	305	SOUND	
7	Remuna	Bramahanchadda	232	90	GRAMYA JUNGLE	7	ACACIA	41	338	pole	under 60 cm
8	Remuna	Bramahanchadda	232	90	GRAMYA JUNGLE	8	ACACIA	33	300	pole	under 60 cm
9	Remuna	Bramahanchadda	232	90	GRAMYA JUNGLE	9	ACACIA	23	251	pole	under 60 cm
10	Remuna	Bramahanchadda	232	90	GRAMYA JUNGLE	10	ACACIA	38	310	pole	under 60 cm
11	Remuna	Bramahanchadda	232	90	GRAMYA JUNGLE	11	ACACIA	20	226	pole	under 60 cm
12	Remuna	Bramahanchadda	232	90	GRAMYA JUNGLE	12	ACACIA	25	259	pole	under 60 cm
13	Remuna	Bramahanchadda	232	90	GRAMYA JUNGLE	13	ACACIA	23	241	pole	under 60 cm
14	Remuna	Bramahanchadda	232	90	GRAMYA JUNGLE	14	ACACIA	38	292	pole	under 60 cm
15	Remuna	Bramahanchadda	232	90	GRAMYA JUNGLE	15	ACACIA	41	318	pole	under 60 cm
16	Remuna	Bramahanchadda	232	90	GRAMYA JUNGLE	16	ACACIA	23	234	pole	under 60 cm
17	Remuna	Bramahanchadda	232	90	GRAMYA JUNGLE	17	ACACIA	20	224	pole	under 60 cm
18	Remuna	Bramahanchadda	232	90	GRAMYA JUNGLE	18	ACACIA	23	249	pole	under 60 cm
19	Remuna	Bramahanchadda	232	90	GRAMYA JUNGLE	19	ACACIA	33	295	pole	under 60 cm
20	Remuna	Bramahanchadda	232	90	GRAMYA JUNGLE	20	ACACIA	20	206	pole	under 60 cm
21	Remuna	Bramahanchadda	232	90	GRAMYA JUNGLE	21	ACACIA	23	231	pole	under 60 cm
22	Remuna	Bramahanchadda	232	90	GRAMYA JUNGLE	22	ACACIA	36	312	pole	under 60 cm
23	Remuna	Bramahanchadda	232	90	GRAMYA JUNGLE	23	ACACIA	18	203	pole	under 60 cm
24	Remuna	Bramahanchadda	232	90	GRAMYA JUNGLE	24	ACACIA	15	191	pole	under 60 cm
25	Remuna	Bramahanchadda	232	90	GRAMYA JUNGLE	25	ACACIA	28	274	pole	under 60 cm
26	Remuna	Bramahanchadda	232	90	GRAMYA JUNGLE	26	BAMBOO	1 clump (50 trees)		SOUND	
27	Remuna	Bramahanchadda	232	88	GRAMYA JUNGLE	27	PANAS	30	152	UNSOUND	
28	Remuna	Bramahanchadda	232	88	GRAMYA JUNGLE	28	PANAS	46	152	UNSOUND	
29	Remuna	Bramahanchadda	232	88	GRAMYA JUNGLE	29	PANAS	91	457	SOUND	
30	Remuna	Bramahanchadda	232	88	GRAMYA JUNGLE	30	PANAS	79	457	SOUND	
31	Remuna	Bramahanchadda	232	88	GRAMYA JUNGLE	31	SIRIS	152	305	SOUND	
32	Remuna	Bramahanchadda	232	88	GRAMYA JUNGLE	32	MANGO	81	305	SOUND	
33	Remuna	Bramahanchadda	232	84	GRAMYA JUNGLE	33	EUCALYPTUS	152	610	SOUND	
34	Remuna	Bramahanchadda	232	84	GRAMYA JUNGLE	34	EUCALYPTUS	91	457	SOUND	
35	Remuna	Bramahanchadda	232	84	GRAMYA JUNGLE	35	SIMLIKONTA	132	914	SOUND	
36	Remuna	Bramahanchadda	232	84	GRAMYA JUNGLE	36	JAMUN	163	244	SOUND	
37	Remuna	Bramahanchadda	232	84	GRAMYA JUNGLE	37	MANGO	122	244	SOUND	
38	Remuna	Bramahanchadda	232	84	GRAMYA JUNGLE	38	JAMUN	122	244	SOUND	
39	Remuna	Kalyanpur	195	970	GOCHAR	1	SIRIS	70	300	UNSOUND	DLC
40	Remuna	Kalyanpur	195	970	GOCHAR	2	SIRIS	70	300	UNSOUND	DLC
41	Remuna	Kalyanpur	195	970	GOCHAR	3	SIRIS	60	300	UNSOUND	DLC
42	Remuna	Kalyanpur	195	970	GOCHAR	4	SIRIS	65	300	UNSOUND	DLC
43	Remuna	Kalyanpur	195	970	GOCHAR	5	TEBU(PITHALU)	75	210	SOUND	DLC
44	Remuna	Kalyanpur	195	970	GOCHAR	6	TEBU(PITHALU)	70	300	SOUND	DLC
45	Remuna	Kalyanpur	195	970	GOCHAR	7	TEBU(PITHALU)	95	300	SOUND	DLC
46	Remuna	Kalyanpur	195	970	GOCHAR	8	TEBU(PITHALU)	40	210	UNSOUND	DLC
47	Remuna	Uthuli	344	1044	GRAMYA JUNGLE	1	Palm tree	85	135	SOUND	

Revenue Inspector,
Kurumia,
26/07/24

Mansaram Singh Sr.
26/07/24
26/07/24
R.S. Remuna

Mitrapur (WIL) Section
26/07/24

Sub-Divisional manager,
Odisha Forest Development Corpn Ltd
Balasore (C) Sub-Division
26.7.2024

Mitrapur Wild Life Reserve
26/07/24

Tahasildar
Remuna
26/07/24

Tree Enumeration List (FOREST) for Dhamra-Haldia pipeline project of GAIL (India) Ltd.

Sl no.	Name of the species	Scientific Name	Girth (in cm)										Total			
			0-59	60-89	90-119	120-149	150-179	180-209	210-239	240-269	270-299					
1	BAMBOO	BAMBUROIDAE														2
2	MANGO	MANGIFERA INDICA		2	2	1										5
3	ARJUN	TERMINALIA ARJUNA		1												1
4	MAHULA	MADHUCA LONGIFOLIA				1										1
5	ACACIA	ACACIA AURICULIFORMIS	19													19
6	SIRIS	ALBIZIA LEBECK		4				1								5
7	PANASA	ARTOCARPUS HETEROPHYLLUS	2	1	1											4
8	EUCALYPTUS	EUCALYPTUS GLOBULUS			1			1								2
9	SIMLIKONTA	BOMBAX CEIBA				1										1
10	JAMUN	SYZYGIUM CUMINI				1		1								2
11	TEBU(PITHALU)	PITHALU	1	2	1											4
12	PALM TREE	BORASSUS FLABELLIFER		1												1
Total																47

Manoj Kumar Singh
 Revenue Inspector
 26/07/2024

Revenue Inspector,
 Kurunia

For
 26/07/2024
 FORESTER,
 NILAGIRI (W.L.) SECTION

26/07/2024
 Forester
 Mitrapur (W.L.) Section

26.7.2024
 Sub-Divisional Manager,
 Odisha Forest Development Corp Ltd
 Balasore (C) Sub-Division

26/07/2024
 Forest Range Officer
 Nilagiri Wild Life Range

26/07/2024
 Tahasildar
 Remuna

UF

898

OFFICE OF THE FOREST RANGE OFFICER, CHANDIPUR WILDLIFE RANGE,
BALASORE


At: - Padhuanpada, Post / Dist: - Balasore, Pin: - 756001, ODISHA.
E-mail: frochandipur@gmail.com

L. Panda
20-8-24
yf

Memo No.-925 / Date:- 17.08.2024

To,

The Divisional Forest Officer,
Balasore Wildlife Division, Balasore.



Sub: - Diversion of 1.849 ha. of forest land for implementation of Dhamra-Haldia pipeline (DHPL) project a spurline of Jagadishpur-Haldia-Bpkaro-Dhamra pipeline (JHBDPL) Project in Bhadrak, Balasore & Mayurbhanj District of Odisha pertaining to 3 Divisions i.e. Bhadrak (WL) Division (0.3762 ha. of forest land), Balasore (WL) Division (1.1912 ha. of forest land) & Baripada Division (0.2807 ha. of forest land) by GAIL (India) Ltd.-Submission of Joint Enquiry Report-reg

Ref:- Your Good office memo No-1545 / 4F (Misc.), F.No.- 72/2022, dt.15-02-2024.

Sir,

In inviting a kind reference to the memo cited above on the captioned subject, it is to report you that, as per your direction, I along with Forester, Balasore, Langaleswar & Talapada WL Section, Forest Guard, Basta, Langaleswar, Talapada Beat and concerned Revenue Officials jointly verified the forest land involved in the project in respect of Chandipur Wildlife Range on dt.18-06-2024 at Baringia & Atapur and dt.26.06.2024 at Lachhmankhunta & Manikpur Joint Enquiry Report duly signed by all concerned is submitting herewith for further action at your end.

This is for favour of your kind information and necessary action.

Encl: Joint Enquiry Report-2nos.

Yours faithfully,

[Handwritten Signature]

Asst. Conservator of Forests
I/c. Chandipur Wildlife Range, Balasore

897

Joint Enquiry Report of Forest, Revenue & User Agency Officials in the matter of diversion of Forest Land for implementation of Dhamra – Haldia Pipeline (DHPL) Project, a spur line of Jagadishpur – Haldia – Bokaro – Dhamra Pipeline (JHBDPL) project in Balasore districts of Odisha by GAIL (India) Limited (A Govt. of India Undertaking)

Ref : Memo No. 1545/4F – (Misc)- F. No. 72/2022 dated 15.02.2024 of the Divisional Forest Officer, Balasore Wildlife Division.

Letter No. 5-ORB557/2023-BHU dated 25.01.2024 of the Dy. Inspector General of Forests (C), MoEF&CC, IRO, Bhubaneswar.

The Dy. Inspector General of Forests (C) MoEF&CC, IRO, Bhubaneswar in his aforementioned letter at Point No. (d) has sought information as reiterated below.

d) Also, after analysis of DSS, some more areas are visible with construction work, so details report on exact area used under violation, surveying jointly by Revenue & Forest Officials may be furnished.


Accordingly, the Divisional Forest Officer, Balasore wildlife Division vide his above memo has requested for necessary joint verification.

The Joint verification of the Forest Land involved in the project in respect of Basta Wildlife Range has been made on dated 26-06-2024 and 28-06-2024 in presence of the undersigned officials and it has been ascertained that “No area outside the limit of the proposed diversion area in the following forest land schedule involved in the project has been used for any non-forestry activity as on today”.


Sl. No	Tahasil	Mouza	Khata No.	Plot No.	Kissam	Proposed diversion area
01	Basta	LachhamanKhunta	343	361	Sarada-3	0.0004
02	Basta	LachhamanKhunta	343	362	Sarada-3	0.0535
03	Basta	LachhamanKhunta	69	1072	Chaka	0.0961
04	Basta	Manikpur	169	242	Gramya Jungle	0.0133
05	Basta	Manikpur	169	241	Gramya Jungle	0.0073


The Note Cam photographs of the joint verification is enclosed herewith with this report for kind perusal of the appropriate authority.


This report is prepared basing on observation & unanimously agreed.


Forester,
Balasore WL Section
Chandipur WL Range



Revenue Inspector
Routpada
BastaTahasil



Forest Guard
Basta WL Beat
Chandipur WL Range


Assistant Conservator of Forests
I/c. Chandipur WL Range


(1) Forester,
Langaleswar WL Section
Chandipur WL Range


Revenue Inspector
Singla
BastaTahasil


Forest Guard
Langaleswar WL Beat
Chandipur WL Range


Tahasildar, Basta

896

Joint Enquiry Report of Forest, Revenue & User Agency Officials in the matter of diversion of Forest Land for implementation of Dhamra – Haldia Pipeline (DHPL) Project, a spur line of Jagadishpur – Haldia – Bokaro – Dhamra Pipeline (JHBDPL) project in Balasore districts of Odisha by GAIL (India) Limited (A Govt. of India Undertaking)

Ref : Memo No. 1545/4F – (Misc)- F. No. 72/2022 dated 15.02.2024 of the Divisional Forest Officer, Balasore Wildlife Division.

Letter No. 5-ORB557/2023-BHU dated 25.01.2024 of the Dy. Inspector General of Forests (C), MoEF&CC, IRO, Bhubaneswar.

The Dy. Inspector General of Forests (C) MoEF&CC, IRO, Bhubaneswar in his aforementioned letter at Point No. (d) has sought information as reiterated below.

d) Also, after analysis of DSS, some more areas are visible with construction work, so details report on exact area used under violation, surveying jointly by Revenue & Forest Officials may be furnished.


Accordingly, the Divisional Forest Officer, Balasore wildlife Division vide his above memo has requested for necessary joint verification.


The Joint verification of the Forest Land involved in the project in respect of Bahanaga Wildlife Range has been made on dated 18-06-2024 in presence of the undersigned officials and it has been ascertained that “No area outside the limit of the proposed diversion area in the following forest land schedule involved in the project has been used for any non-forestry activity as on today”.


Sl. No	Tahasil	Mouza	Khata No.	Plot No.	Kissam	Proposed diversion area
01	Bahanaga	Baringia	215	151/896	Gramya Jungle	0.006
02	Bahanaga	Atapur	252	126	Gramya Jungle	0.0015


The NoteCam photographs of the joint verification is enclosed herewith with this report for kind perusal of the appropriate authority.


This report is prepared basing on observation & unanimously agreed.



Forester,
Talapada WL Section
Chandipur WL Range


Revenue Inspector
Khantapada
Bahanaga Tahasil


18.06.2024
Revenue Inspector
Gopalpur
Bahanaga Tahasil


18/06/2024
Forest Guard
Talapada WL Beat
Chandipur WL Range


18/06/2024
Assistant Conservator of Forests
I/c. Chandipur WL Range


18/06/2024
Tahasil Officer, Bahanaga

895

L. P. Panda
09-8-24 UF

**OFFICE OF THE FOREST RANGE OFFICER,
JALESWAR WILDLIFE RANGE, JALESWAR**

At: - Santia, Po: - Jaleswar, Dist:- Balasore, Odisha, Pin: - 756032,
☎ :- 06781-222800, Email Id: - trojaleswar@gmail.com

Memo No. – 780 / Date:- 09-08-2024 .

To,

The Divisional Forest Officer,
Balasore Wildlife Division, Balasore.



Sub: - Diversion of 1.849 ha. of forest land for implementation of Dhamra-Haldia pipeline (DHPL) project a spurline of Jagadishpur-Haldia-Bpkaro-Dhamra pipeline (JHBDPL) Project in Bhadrak, Balasore & Mayurbhanj District of Odisha pertaining to 3 Divisions i.e. Bhadrak (WL) Division (0.3762 ha. of forest land), Balasore (WL) Division (1.1912 ha. of forest land) & Baripada Division (0.2807 ha. of forest land) by GAIL (India) Ltd.-Submission of Joint Enquiry Report-reg

Ref:- Your office memo No-1545 dt.15-02-2024.


Sir,

Inviting a kind reference to the memo cited above on the captioned subject, it is to report you that, as per your direction, I along with Forester, Jaleswar WL Section, Forest Guard, Jaleswar Beat and concerned Revenue Officials jointly verified the forest land involved in the project in respect of Jaleswar Wildlife Range on dt.27-06-2024 at Amidhangadia and dt.10-07-2024 at Balikbar and Joint Enquiry Report duly signed by all concerned is submitting herewith for further action at your end.

This is for favour of your kind information and necessary action.

Encl: Joint Enquiry Report-2nos.

Yours faithfully,


Asst. Conservator of Forests
I/c. Jaleswar Wildlife Range

(894)

Joint Enquiry Report of Forest, Revenue & User Agency Officials in the matter of diversion of Forest Land for implementation of Dhamra – Haldia Pipeline (DHPL) project, a spur line of Jagadishpur – Haldia – Bokaro – Dhamra Pipeline (JHBDPL) project in Balasore districts of Odisha by GAIL (India) Limited (A Govt. of India Undertaking)

Ref. : Memo No. 1545/4F-(Misc)-F. No. 72/2022 dated 15.02.2024 of the Divisional Forest Officer, Balasore Wildlife Division.

Letter No. 5-ORB557/2023-BHU dated 25.01.2024 of the Dy. Inspector General of Forests (C), MoEF&CC, IRO, Bhubaneswar.

The Dy. Inspector General of Forests (C), MoEF&CC, IRO, Bhubaneswar in his aforementioned letter at Point No. (d) has sought information as reiterated below.

d) Also, after analysis of DSS, some more areas are visible with construction work, so details report on exact area used under violation, surveying jointly by Revenue & Forest Officials may be furnished.


Accordingly, the Divisional Forest Officer, Balasore Wildlife Division vide his above memo has requested for necessary joint verification.


The joint verification of the Forest Land involved in the project in respect of Jaleswar Wildlife Range has been made on dated 27-06-2024 in presence of the undersigned officials and it has been ascertained that **“No area outside the limit of the proposed diversion area in the following forest land schedule involved in the project has been used for any non-forestry activity as on today”**.


Sl. No.	Tahasil	Mouza	Khata No.	Plot No.	Kissam	Proposed diversion area
01	Bhograi	Amidhangadia	144	90	Gramya jungle	0.0028

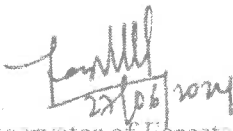
The NoteCam photographs of the joint verification is enclosed herewith with this report for kind perusal of the appropriate authority.

This report is prepared basing on observation & unanimously agreed.


Forester,
Jaleswar WL Section
Jaleswar WL Range


Revenue Inspector
Kamarda
Bhograi Tahasil


Forest Guard
Jaleswar WL Beat
Jaleswar WL Range


Asst. Conservator of Forests
I/c. Jaleswar WL Range


Tahasildar, Bhograi

Joint Enquiry Report of Forest, Revenue & User Agency Officials in the matter of diversion of Forest Land for implementation of Dhamra – Haldia Pipeline (DHPL) project, a spur line of Jagadishpur – Haldia – Bokaro – Dhamra Pipeline (JHBDPL) project in Balasore districts of Odisha by GAIL (India) Limited (A Govt. of India Undertaking)

Ref. : Memo No. 1545/4F-(Misc)-F. No. 72/2022 dated 15.02.2024 of the Divisional Forest Officer, Balasore Wildlife Division.

Letter No. 5-ORB557/2023-BHU dated 25.01.2024 of the Dy. Inspector General of Forests (C), MoEF&CC, IRO, Bhubaneswar.

The Dy. Inspector General of Forests (C), MoEF&CC, IRO, Bhubaneswar in his aforementioned letter at Point No. (d) has sought information as reiterated below.

d) Also, after analysis of DSS, some more areas are visible with construction work, so details report on exact area used under violation, surveying jointly by Revenue & Forest Officials may be furnished.

Accordingly, the Divisional Forest Officer, Balasore Wildlife Division vide his above memo has requested for necessary joint verification.

The joint verification of the Forest Land involved in the project in respect of Jaleswar Wildlife Range has been made on dated 10-07-2024 in presence of the undersigned officials and it has been ascertained that **“No area outside the limit of the proposed diversion area in the following forest land schedule involved in the project has been used for any non-forestry activity as on today”**.

Sl. No.	Tahasil	Mouza	Khata No.	Plot No.	Kissam	Proposed diversion area
01	Jaleswar	Balikbar	401	822	Gramya Jungle	0.0309
02	Jaleswar	Balikbar	401	1092	Gramya jungle	0.0028

The NoteCam photographs of the joint verification is enclosed herewith with this report for kind perusal of the appropriate authority.

This report is prepared basing on observation & unanimously agreed.

MB
10/07/2024
Forester,
Jaleswar WL Section
Jaleswar WL Range

[Signature]
Revenue Inspector
Gopimohanpur
Jaleswar Tahasil

[Signature]
Forest Guard
Jaleswar WL Beat
Jaleswar WL Range

[Signature]
Asst. Conservator of Forests
I/c. Jaleswar WL Range

[Signature]
Tahasildar, Jaleswar



Latitude: 21.774598
Longitude: 87.325041
Elevation: 10.91±3 m
Accuracy: 3.9 m
Time: 27-06-2024 17:18
Note: JV with Revenue, GAI

Joint Verification at Amdhanigadia write the details mouza khata etc



Latitude: 21.710547
Longitude: 87.232179
Elevation: 18.89±4 m
Accuracy: 3.8 m
Time: 10-07-2024 17:11
Note: JV with Revenue and

Joint Verification at Baikbar write the details mouza khata etc