




STATE FOREST HEADQUARTERS, ODISHA  
OFFICE OF THE PRINCIPAL CHIEF CONSERVATOR OF FORESTS & HoFF  
PLOT NO. GD-2/12, ARANYA BHAWAN, CHANDRASEKHARPUR  
BHUBANESWAR-751023

E-mail:- [nodal.pccfhoff@odisha.gov.in](mailto:nodal.pccfhoff@odisha.gov.in) / [nodal.pccfodisha@gmail.com](mailto:nodal.pccfodisha@gmail.com)

No. 20370 /9F (MG) – 65/2021

Dated, Bhubaneswar the 13<sup>th</sup> October' 2023



**Sri Susanta Nanda, IFS**

Principal Chief Conservator of Forests  
(Forest Diversion & Nodal Officer, FC Act)  
O/o the PCCF & HoFF, Odisha, Bhubaneswar

To

**The Deputy Inspector General of Forests (FC)**

Government of India, Ministry of Environment, Forest & Climate Change  
(FC Division), Indira Paryavaran Bhawan, Aligang, Jorbagh road  
New Delhi-110003

**Sub:** - Proposal for non-forestry use of 194.683 ha forest land in favour of M/s Odisha Mining Corporation (OMC) involved in total mining lease area of 358.258 ha of Guali Opencast Iron Ore Mines located in District Keonjhar (Odisha)-reg.

**Ref:** Letter No. 8-96/1996-FC (PT-1) dated 28.12.2022 of MoEF &CC, GoI (FC Division) New Delhi.

Sir,

In inviting a reference to the above mentioned subject, this is to inform that Government of India, Ministry of Environment, Forest & Climate Change (FC division), New Delhi has raised 02 nos. observations in respect of diversion of 194.683 ha forest land in favour of M/s Odisha Mining Corporation (OMC) involved in total mining lease area of 358.258 ha of Guali Opencast Iron Ore Mines located in District Keonjhar under Keonjhar Forest Division. The point wise compliance basing on the reports of the DFO, Keonjhar Forest Division and RCCF, Rourkela Circle are as follows:-

- 1. Observation (i):-** As per the detail provided in the Mining Plan, the forest area has been indicated as 229 ha; the same should be rectified to match to the forest area estimated as per DGPS survey. Accordingly, land use of various components proposed in the forest as well as non-forest land may be intimated by the State.

**Compliance:** - As reported by RCCF, Rourkela Circle, Joint Director of Mines in Directorate of Mines & Geology under Department of Steel and Mines, Odisha, Bhubaneswar vide his letter No. MXIII (b) 01/2021 .6901/DoMG, dt 17.05.2023 addressed to the Director (Project & Planning) M/s OMC Ltd. Bhubaneswar wherein it has been mentioned that, the forest Kissam area of 332.100 ha (as per HAL and SABIK record) has been jointly verified by Mining,



Revenue and Forest Officials and authenticated by the Survey Officer of Director of Mines, Department of Mining and Geology, Odisha, Bhubaneswar sending therewith one set of authenticated DGPS surveyed map and land schedule over 358.258 ha. (as per DGPS) in respect of Guali Iron Ore mines in village Guali, Laharpada, Panduliposi, Rugudihi, Tapadihi & Sidhamatha R.F.

Further, M/s OMC Ltd. vide their letter No.8086/OMC/PMC/2023 dt 22.05.2023 had requested the Regional Controller of Mines, IBM, Bhubaneswar to issue an amendment order with respect to change in the forest area. In reply, the Regional Controller of Mines, IBM, Bhubaneswar vide his letter No. MCDR-MIFLOFE/11/2022-BBS-IBMRO-BBS dt 02.06.2023 has informed M/s OMC Ltd. as given hereunder:-

*“In view of the above, the total forest area in the approved mining plan may be read as 332.100 ha and the land schedule in chapter 2.0 (b) lease area details (page-9) is modified as follows:-*

<i>Government Land</i>	<i>10.226 ha</i>
<i>Forest Land</i>	<i>332.100 ha</i>
<i>Private Land</i>	<i>15.932 ha</i>
<b><i>Total</i></b>	<b><i>358.258 ha</i></b>

*All other parts of approved Mining Plan remain same.”*

While clarifying the above discrepancy, IBM has referred the letter issued by the Joint Director of Mines, Department of Mining and Geology (DoMG), Odisha, Bhubaneswar vide his letter No. MXIII (b) 01/2021 .6901/DoMG, dt 17.05.2023.

The copy of the letter by Director of Mines, Department of Mining and Geology, Odisha, Bhubaneswar and IBM is enclosed as **Annexure-I Series** for kind perusal.

The land use of various components as per the approved mining plan and the corresponding changes due to change in total forest area from 229.524 ha to 332.100 ha submitted by the DFO, Keonjhar Division is enclosed as **Annexure-II** for reference.

**Observation (ii):- Revised Cost Benefit Analysis i.e. 1:1130.46 is still exorbitantly high. The same needs to be revisited to make it more realistic.**

**Compliance:** - The compliance submitted by RCCF, Rourkela Circle envisages that the DFO, Keonjhar division has re-casted the cost of the forest proposed for diversion as 5272.417 lakh and the project proponent has also revised the benefit of the project that amounts to 2814341.09 lakh. Accordingly, the cost-benefit ration comes to 1:533.68. The details of calculation are enclosed as **Annexure-III & IV**.

**Observation (iii):- A Site Specific Wildlife Management Plan has been reported to be already in place; the status of progress of its implementation needs to be informed by the State.**



**Compliance:** -As reported by RCCF, Rourkela Circle, the site specific Wild Life conservation Plan was originally approved in favour ex-lessee R.P Sao by the PCCF (WL) & CWLW, Odisha for Rs. 277 lakhs for activities both inside and outside the project area and the scheme is to be implemented by the DFO, Keonjhar with funding from the project proponent. The copy of the approval letter is enclosed as **Annexure-V**. The ex-lessee had submitted the progress of implementation of the then approved SSWLCP up to 10.10.2012 enclosed as **Annexure-VI**.

The Site Specific Wildlife Conservation Plan that is in place was approved more than 10 years back. The PCCF (WL) & CWLW, Odisha has revisited the said plan and approved the revised plan vide his letter No.8781/CWLW-FDWC-FD-0134-2021 dt 10.08.2023 with a total financial outlay of Rs.381.894 lakhs which includes Rs. 177.750 lakhs towards activities in project impact area of Keonjhar Division and Rs 204.144 lakh in the project impact area of Bonai Division for a plan period of five years which shall be revisited at least one year before expiry of its implementation. The copy of the letter of approval is enclosed as **Annexure-VII**.

As reported by the DFO, Keonjhar Division, revised amount of SSWLCP could not be deposited by the User Agency due to technical issues in e-parivesh web portal and because proposal is still awaiting Stage-I approval. The user agency has submitted an undertaking duly countersigned by the DFO, Keonjhar Division is enclosed as **Annexure-VIIIA**.

**Observation (iv):- Details of notification of non-forest land identified for raising CA, in lieu of diversion of forest land accorded in the past, as RF/PF under the IFA or local Act may be informed by the State.**

**Compliance:-** As reported by RCCF, Rourkela Circle, the non-forest Govt. land allotted over 209.54 ha in village Mayurdihi (207.3670 ha) and Tentulikhunti (2.56 ha) against earlier diversion (42.417 ha + 95.00 ha) in two phases have been mutated in favour of State Forest Department. The State Government vide Notification No.FE-DIV-FLD-0068-2023-{10F-(Cons)-41/2018}-17393/FE&CC dated 16.08.2023 have notified the CA area as “**Tentulikhunti Protected Forest**” and vide letter No. FE-DIV-FLD-0068-2023-{10F-(Cons)-41/2018}-17386/FE&CC dt 16.08.2023 have notified the CA area as “**Mayurdihi Protected Forest**”. The copy of the PF Notifications and copy of RoR of both the areas are enclosed as **Annexure-VIII series**.

**Observation (v):-**The State Government in its letter dated 29.10.2022 mentioned that process for transfer of approval from M/s R.P. Sao (erstwhile agency) to M/s OMC Ltd., in respect of 42.417 ha and 95 ha of forest land approved in the past, is still under consideration in the State. Therefore, on 12.01.2021 the date of execution of lease, no approval under the FC Act, 1980 was available in favour of M/s OMC. Justifications for executing the lease in favour M/s OMC without formal FC approval in their favour needs to be furnished by the State.



**Compliance:** - As reported by RCCF, Rourkela Circle, the State Government vide letter No. 324/SM dt.11.01.2021 has vested all the statutory clearances in favour of M/s OMC Ltd. including Forest clearance approval orders over 42.417 ha and 95.0 ha. All the formalities required for Transfer of FC including deposit of Rs 1,00,000/- towards processing fees have been fulfilled by OMC and the State Forest Department vide letter No. FE-DIV-FLD-0068-2023-{10F-(Cons)-41/2018}-17906/FE & CC dated 22.08.2023 have transferred the FC in the name of OMC Ltd. The copy of the same is enclosed as **Annexure-IX**.

The DFO, Keonjhar has pertinently mentioned here that the condition No. 3(v) (a) to (g) of the guideline issued vide letter F.No.11-599/2014-FC dated 01.04.2015 and point No.7.1 (iv) (a to h), Handbook of Forest Conservation Act, 1980 & Forest (Conservation) Rule, 2003(Guidelines & clarification) issued on dated 29.03.2019 by the MoEF & CC, Govt. of India have been complied by M/s OMC Ltd. It is construed as approval under FC Act, 1980 based on which lease deed has been executed in favour of M/s OMC Ltd., a Govt. of Odisha PSU.

The user agency has submitted justification regarding execution of Guali Iron Ore mining lease in its favour without formal FC approval is enclosed as **Annexure-X**.

**Observation (vi):-** The Committee also desired that issues related to rationalization of project components specially with regards to OB dump and progress made in the implementation of provisions of the Site Specific Wildlife Management Plan prepared in 2009 and its updates proposed in the extant proposal, justification for assignment of lease without prior approval under the Forest (Conservation) Act, 1980, etc. will be examined by the Integrated Regional Office of the Ministry at Bhubaneswar and Nodal Officer (FCA), Odisha and a report on the same will be submitted along for the consideration of the Committee.

**Compliance:** - The following issues as indicated below were examined in detail by Integrated Regional Office, Bhubaneswar and PCCF (FD & NO, FC Act), Odisha:

1. Rationalization of project components especially with regards to OB dumps.
2. Progress made in the implementation of provisions of the Site Specific Wildlife Management Plan prepared in 2009 and its updates proposed in the extant proposal.
3. Justification for assignment of lease without prior approval under the Forest (Conservation) Act, 1980.

The report prepared jointly by Integrated Regional office, Bhubaneswar and PCCF (FD&NO, FCA), Odisha on the above stated issues is enclosed as **Annexure-XI**.

2. **Observation :-**The Committee also desired that recommendation made by the Committee in the case of Netrabandha Pahar Iron Ore Block allotted to M/s Bhusan Power & Steel Limited(As per agenda items no.3 in the minutes of meeting of FAC dt. 09.12.2022),after examination of the report of the team of officers of the MoEF&CC and Wilife Institute of India on the elephants habitat, their movement and mitigation measures, shall mutatis mutandis to the extant case.



**Compliance:** - The Site Specific Wildlife Conservation Plan prepared and approved on 17.01.2009 has been re-visited recently by the PCCF (WL)&CWLW, Odisha and he has approved the revised plan vide his letter No.8781/CWLW-FDWC-FD-0134-2021 dt 10.08.2023 with a total financial outlay of Rs.381.894 lakhs which includes Rs. 177.750 lakhs towards activities in project impact area of Keonjhar Division and Rs 204.144 lakh in the project impact area of Bonai Division for a plan period of five years. Different activities like interventions for protection of forest and wildlife, prevention of forest fire, Habitat management, Mitigation measure for Human-Elephant conflict, Public awareness, Community participation, Eco-Development activities, immunisation of domestic live-stock and surveillance of health of wildlife in the impact area around 10 Rkm radial distance of the project site have been incorporated.

It is pertinent to state that the recommendations as per final study conducted by CSIR-NERRI on carry capacity vis-à-vis pollution in these areas and the suggested Ore Transportation Mode (SOTM) will be implemented. This is likely to facilitate unhindered movement of elephants.

As per the decision of the FAC held on 09.12.2022, a meeting was held on 13.02.2023 on hybrid mode under the chairmanship of PCCF & HoFF, Odisha with regards to mitigative measures to address the issue relating to wild life in general and elephants in particular, while considering the forest clearance for Netrabandha Pahar Iron Ore block of M/s Bhusan Power & Steel Ltd, Guali Iron Ore Mines of OMC Ltd and Kalamanga West (Northern part) Block Iron Ore Mines of M/s Tata BSL Ltd. The minutes of the meeting is enclosed as **Annexure-XII**.

The item no.3 of the minutes envisages about the Comprehensive Action plan prepared by the Odisha for conservation of the elephants and mitigation of Human-elephant conflict. The Comprehensive Action plan has been prepared in consultation with field experts, Field level functionaries and NGOs as per the direction of the Hon'ble High Court of Odisha in writ Petition (Civil) PIL No. 14706/2022 has already been approved by the high Power Committee (HPC) under the Chairmanship of Chief Secretary, Odisha. Action points under 10 pillars strategy have been envisaged in the CAP with Short term, medium term and Long term mitigative measures. The Action Plan will act as a perspective plan for elephant management in the state in the years to come. In item no.3 of the minutes, it is suggested that to address the issue of interstate movement of elephants in the larger landscape comprising of Odisha, Jharkhand, Chhatisgarh and South Western part of West Bengal; MoEF & CC (Project Elephant division) may assign reputed organization/Institution to prepare Comprehensive Elephant Management Plan for the said Region.

The Director of Mines & Geology, Odisha ,Bhubaneswar after detailed field enquiry by the DFO, Bonai Forest Division under Sundargarh District in Odisha has furnished a report regarding the status of functional, Non-functional and surrender of leased out Mines in



the entire landscape in question. The copy of the report of the Director of Mines & Geology, Odisha is enclosed as **Annexure-XIII**.

In view of the above, the compliance to the observations dated 28.12.2022 of the Govt. of India, MoEF & CC (Forest Conservation Division), New Delhi is sent herewith for favour of kind information and according approval under Section-2(ii) of Forest (Conservation) Act, 1980.

**Encl: Compliance in one set**

Yours faithfully

*[Signature]*  
Principal Chief Conservator of Forests  
Forest Diversion & Nodal Officer, FC Act

Memo No. *20371* /Dt. *13-10-2023*

Copy along with its enclosures forwarded to the Deputy Director General of Forest (C), GoI, MoEF&CC, Regional Office, Bhubaneswar for favour of kind information and necessary action with reference to GoI, MoEF& CC, New Delhi Letter issued vide F. No. 8-96/1996-FC(PT-1) dated 28.12.2022.

**Encl- Compliance in one set**

*[Signature]*  
Principal Chief Conservator of Forests  
Forest Diversion & Nodal Officer, FC Act

Memo No. *20372* /Dt. *13-10-2023*

Copy along with its enclosures forwarded to the Addl. Chief Secretary to Government, FE&CC Department, Govt. of Odisha for favour of kind information and necessary action with reference to GoI, MoEF& CC, New Delhi Letter issued vide F. No. 8-96/1996-FC(PT-1) dated 28.12.2022 and Memo No.4887/ FE&CCdt.16.03.2023 of OSD-cum-Special Secretary to Government, FE & CC Department.

**Encl- Compliance in one set**

*[Signature]*  
Principal Chief Conservator of Forests  
Forest Diversion & Nodal Officer, FC Act

Memo No. *20373* /Dt. *13-10-2023*

Copy forwarded to the Regional Chief Conservator of Forests, Rourkela Circle for information and necessary action with reference to his office Memo No. 3041 dated 13.09.2023.

*[Signature]*  
Principal Chief Conservator of Forests  
Forest Diversion & Nodal Officer, FC Act

Memo No. *20374* /Dt. *13-10-2023*

Copy forwarded to the DFO, Keonjhar Division for information and necessary action with reference to RCCF, Rourkela Memo No. 3042 dated 13.09.2023.

*[Signature]*  
Principal Chief Conservator of Forests  
Forest Diversion & Nodal Officer, FC Act

Memo No. *20375* /Dt. *13-10-2023*

Copy forwarded to the General Manager (Geo), OMC Ltd., OMC House, Bhubaneswar for information and necessary action with reference to Memo No.4891/FE&CC dt. 16.03.2023 of the OSD-cum-Special Secretary to Government, FE &CC Department.

*[Signature]*  
Principal Chief Conservator of Forests  
Forest Diversion & Nodal Officer, FC Act





**DIRECTORATE OF MINES & GEOLOGY**  
**STEEL AND MINES DEPARTMENT, GOVT. OF ODISHA, BHUBANESWAR**

Heads of Department Building, Unit-V, Pin-751001  
Tel No.: 0674-2391537, Fax No.: 0674-2391684  
Email ID: dirmines\_odisha@rediffmail.com

No. MXIII(b) 01/2021 6901 /DoMG,

Dt. 17-05-2023

From

Sri. S.K. Behera  
Joint Director of Mines,  
Odisha, Bhubaneswar.

To

The Director (Project & Planning)  
M/s OMC Ltd.,  
OMC House, Bhubaneswar, Odisha.

**Sub: - Supply of authenticated Precise area map and land schedule over 358.258 ha (as per DGPS) in respect of Guali Iron ore mines in village Guali, Laharpada, Panduliposi, Rugudihi, Tapadihi & Sidhamatha R.F. under Barbil Tahasil of Keonjhar District of M/s OMC Ltd.**

Sir,

In inviting a reference to your letter No. 7600/OMC/GS/2023 dt. 12.05.2023 on the subject mentioned above, this is to inform that Guali Iron ore mines over 358.258 ha in village Guali, Laharpada, Panduliposi, Rugudihi, Tapadihi & Sidhamatha R.F. under Barbil Tahasil of Keonjhar District of M/s OMC Ltd. includes Forest Kissam of Land to an extent to 332.100 ha (as per Hal & Sabik record) which was jointly verified by Mining, Revenue and Forest Officials and authenticated by the Survey Officer of this Directorate. One set of authenticated DGPS surveyed map and land schedule over 358.258 ha as per DGPS in respect of aforesaid said mine is sent herewith for further necessary action at your end.

Yours faithfully

*S.K. Behera*  
17/5/2023

**JOINT DIRECTOR OF MINES**

Encl: - As above

*o/c*



Memo No. \_\_\_\_\_/DoMG

Dt. \_\_\_\_\_

Copy alongwith one set of authenticated DGPS surveyed map and land schedule over 358.258 ha in respect of Guali Iron ore mine of M/s OMC Ltd. forwarded to Deputy Director of Mines, Joda for information & necessary action.

*Spec-6*  
*17/5/2023*

**JOINT DIRECTOR OF MINES**

Memo No. \_\_\_\_\_/DoMG

Dt. \_\_\_\_\_

Copy forwarded to the P.S. to Additional Chief Secretary to Govt., Department of Steel & Mines, Odisha for kind information of Additional Chief Secretary to Govt. with reference to Govt. letter No. 358/SM dt. 12.01.2021.

*Spec-6*  
*17/5/2023*

**JOINT DIRECTOR OF MINES**



1560/2023

भारत सरकार **GOVERNMENT**  
**OF INDIA**  
 खान मंत्रालय **MINISTRY OF**  
**MINES**  
 भारतीय खान ब्यूरो **INDIAN**  
**BUREAU OF MINES**  
 क्षेत्रीय खान नियंत्रक के कार्यालय  
**OFFICE OF THE**  
**REGIONAL CONTROLLER**  
**OF MINES**

**BY EMAIL**

Phone: 0674-2352463  
 Tele Fax: 0674-2352490  
 E-mail:  
 ro.bhubaneshwar@ibm.gov.in  
 Plot No.149, Pokhariput  
 BHUBANESWAR-751020

सेवामे

The Director (Project & Planning),  
 M/s Odisha Mining Corporation Ltd.  
 OMC House, Bhubaneswar -751001

विषय: MoEF & CC's (Forest Conservation Division) query for non-forest use of 194.683 ha of forest land from total mining lease area of 358.258 ha in respect of Guali Iron Ore Mine of M/s Odisha Mining Corporation Ltd located in Keonjhar district of Odisha State... regarding.

Ref: Your letter No. 8086//OMC/PMC/2023 dated 22.05.2023.

महोदय,

This has reference to the letter on the subject cited above. In this connection, your letter has been examined and it is observed that during DGPS survey for forest clearance the forest area changes from 229.524 ha to 332.100 as per Hal & Sabik records. You have requested to this office for issue of an addendum with respect to the change in forest area.

02. The Mining Plan of Guali Iron Ore Mine has been approved vide this office letter No. MP/A/38-ORI/BHU/2020-21 dated 19.03.2021.
03. The total forest area is mentioned as 229.524 ha as per existing land schedule available during approval of the mining plan.
04. Subsequently, the lease area was re-surveyed jointly by mining, revenue and forest department of Government of Odisha.
05. As per joint survey the land schedule varies from the existing and the forest area changes from 229.524 to 332.100 ha. considering hal & sabik records. The same was communicated by Directorate of Mines & Geology, Government of Odisha to lessee vide letter No. 6901/DoMG dated 17.05.2023.

In the view of above, the total forest area in the approved



mining plan may be read as 332.100 ha and the land schedule in chapter 2.0 (b) lease area details (page-9) is modified as follows:-

Government Land	10.226 ha
Forest Land	332.100 ha
Private Land	15.932 ha
Total	358.258 ha

All other parts of approved Mining Plan remains same.

भवदीय

Signed by Babulal Gurjar

Date: 02-06-2023 14:42:43

Reason: Approved

(बाबुलाल गुर्जर)

क्षेत्रीय खान नियंत्रक

Copy for kind information to:

(i) The Controller of Mines (EZ), Indian Bureau of Mines, CP-13, Sector V, Salt Lake City, Kolkata- 700091.





Mining Happiness

Annexure-II

CONCEPTUAL LAND USE OF GUALI IRON ORE BLOCK

APPROVED AS PER THE MINING PLAN BY IBM (229.524 Ha)					CORRESPONDING LAND USE PROPOSED (332.10 HA)						
Sl. No	Particular	Conceptual land use details as per approved Mining Plan.	Forest Area in Ha.	Non-Forest Area in Ha.	Total Lease Area in Ha. (Forest + Non-Forest)	Sl. No	Particular	Conceptual land use details as per approved Mining Plan.	Forest Area in Ha.	Non-Forest Area in Ha.	Total Lease Area in Ha. (Forest + Non-Forest)
1	Mining	212.270	160.722	51.548	212.270	1	Mining	212.270	198.138	14.132	212.270
2	Dumping	56.900	48.093	8.807	56.900	2	Dumping	56.900	56.900	0.000	56.900
3	Mineral storage	19.190	3.865	15.325	19.190	3	Mineral storage	19.190	17.823	1.367	19.190
4	Infrastructure	4.650	0.134	4.516	4.650	4	Infrastructure	4.650	3.568	1.082	4.650
5	Road	10.850	4.239	6.611	10.850	5	Road	10.850	10.428	0.422	10.850
6	S.Z	6.469	2.755	3.714	6.469	6	S.Z	6.469	4.828	1.641	6.469
7	MSP	29.380	6.468	22.912	29.380	7	MSP	29.380	29.015	0.365	29.380
8	Plantation	0.763	0.324	0.439	0.763	8	Plantation	0.763	0.763	0.000	0.763
9	Un-utilized	17.786	2.924	14.862	17.786	9	Un-utilized	17.786	10.637	7.149	17.786
10	Total Area	358.258	229.524	128.734	358.258	10	Total Area	358.258	332.100	26.158	358.258

COUNTERSIGNED

Divisional Forest Officer  
Bihar Division

(Dr. Suman Krishna Sit)  
General Manager (Geology)  
Authorized signatory






**Cost Benefit Analysis in respect of the proposal for diversion of 194.683 Ha of forest land for mining of Iron Ore from Guali Iron Ore Mining Lease of M/s OMC Ltd. in Barbil Tahasil under the jurisdiction of Keonjhar Forest Division of Keonjhar District, Odisha.**

**Table-C: Existing guidelines for estimating benefits of forest diversion in CBA.**

Sl. No.	Parameters	Remarks
1	Increase in productivity attribute to the specific project.	<p>Average annual production of 300, 00,000 MT of Iron Ore from Guali Iron Ore of OMC is considered from 212.27 ha of land proposed for mining out of total ML area of 358.258 ha. Out of remaining 194.683 ha of forest land proposed for diversion, 68.564 ha is considered for mining. Therefore, around 96, 90,111.66 MT of Iron Ore will be produced from 68.564 ha of forest land.</p> <p>Average annual production of 96,90,111.66 MT of Iron Ore with size distribution and the price at the mines head is as indicated below: Calibrated lump Iron Ore: 5-18/18-40mm: 27,13,231.26 (28% of 96,90,111.66 MT) @ Rs. 6560/- -5 mm size: 69,76,880.40 (72% of 96,90,111.66 MT) @ Rs. 4346/-</p> <p>Hence, the annual sale value of Iron ore at the mines head would be Rs. 4812.03/-Crores at the prevailing market rate. The net gain per annum comes to Rs. 2806.69 Crores [(Rs. 4812.03 Crore)- (Rs. 114.21 Crore i.e. average cost of production per ton of Iron Ore + 1891.13 Crore per annum towards deposit of royalty, DMF and NMET)]</p> <p>Hence, the net gain of mines for a period of 10 years comes to= Rs. 2806.69 x 10 years = Rs. 28066.90 Crore =<b>Rs. 2806690.00 Lakh</b></p>
2	Benefits to economy due to the specific project.	One metric ton (MT) of iron ore contributes 0.588 MT of steel. Therefore, 96, 90,111.66 MT of iron ore will produce around 56, 97,785.66 MT of steel which has a sale value of Rs. 32,477.38/- Crores (Price of one MT of steel is Rs 57,000.00 as on December, 2022).
3	Number of population benefited due to the specific project.	500 nos. of people will be benefited from production of 300, 00,000 MT of Iron Ore. So, around <b>161</b> no. of people will be benefited from 96,90,111.66 MT production of Iron Ore.
4	Economic benefits of direct and indirect employment due to the project.	<b>Rs. 2415.00 Lakh</b> (161 Persons x Rs. 500/- as average wage x 300 working days x10)
5	Economic benefits due to Compensatory Afforestation	<b>Rs. 5236.09 lakh</b>
<b>Total</b>		<b>Rs. 2814341.09 Lakh</b>

  
(Dr. Suman Krishna Sit)  
General Manager (Geology)  
Authorised Signatory



**Annexure-IV**

**Parameters for evaluation of loss of forest over 194.683 ha forest area required for mining and ancillary activity within the Guali Iron Ore Mines of M/s OMC Ltd. in Keonjhar District, Odisha**

**Table-B: Estimation of cost of forest diversion**

Sl. No.	Parameters	Remarks
1	Eco-system services losses due to proposed forest diversion.	Rs. 21,74,41,443.00/- [Rs. 11,16,900/- x 194.683 ha]
2	Loss of animal husbandry productivity, including loss of fodder.	Rs. 2,17,44,144.30/- [Rs. 21,74,41,443/-x 10%]
3	Cost of human re-settlement.	Nil
4	Loss of public facilities and administrative infrastructure (roads, building, schools, dispensaries, electric lines, railways etc.) on forest land, which would require forest land if these facilities were diverted due to the project.	Nil
5	Possession value of forest land diverted.	Rs. 6,52,32,432.90/- [Rs. 21,74,41,443/-x 30%]
6	Cost of suffering to oustees.	Nil
7	Habitat fragmentation cost.	Rs. 10,87,20,722.00/- [Rs. 21,74,41,443/-x 50%]
8	Compensatory afforestation and soil & moisture conservation cost.	Rs.1142,03,000.00/-
<b>Total estimated cost of forest diversion</b>		<b>Rs. 52,73,41,742/- Or Say Rs. 5273.417 Lakh</b>

**Table-C: Existing guidelines for estimating benefits of forest diversion in CBA**

Sl. No.	Parameters	Remarks
1	Increase in productivity attribute to the specific project.	Rs. 2806690.00 Lakh
2	Benefits to economy due to the specific project.	-
3	Number of population benefited due to the specific project.	161 Nos.
4	Economic benefits of direct and indirect employment due to the project.	Rs. 2415.00 Lakh
5	Economic benefits due to Compensatory Afforestation	Rs. 5236.09 Lakh
<b>Total estimated of cost of forest diversion</b>		<b>Rs. 2814341.09 Lakh</b>

CB Ratio (Calculation is based on available information against the Parameters) = **1: 533.68**

  
**Divisional Forest Officer,**  
**Keonjhar Division**



By FAX

OFFICE OF THE PRINCIPAL CCF (WILDLIFE) & CHIEF WILDLIFE  
WARDEN, ORISSA 5<sup>TH</sup> FLOOR, B.D.A. APARTMENT, PRAKRUTI BHAWAN,  
NILAKANTHA NAGAR, BHUBANESWAR- 751012.

Memo No. 321 Dt. 17.01.09  
1WL-C-FC-385/08


To

The Chief Conservator of Forests (Nodal),  
O/o PCCF, Orissa, Bhubaneswar.

Sub: Approval of Site Specific Wildlife Conservation Plan, Authentication of Location Map and the list of Flora & Fauna found in core zone and Buffer zone of Guali Iron Ore Mines of Sri R.P. Sao.


Ref: Govt. of India, MOEF letter No. J-11015/1155/2007-IA.II(M) dt. 8.5.08.

In inviting a reference to the above mentioned subject, I am directed to inform you that the site specific wildlife conservation plan for Guali Iron Ore Mines of Sri R.P. Sao. In the Keonjhar district of Orissa has been approved by the Principal CCF(WL) & Chief Wildlife Warden, Orissa for Rs.277 lakhs for activities both inside and outside the project area and the above scheme is to be implemented by DFO, Keonjhar with funding from the Project proponent. The approved Conservation Plan in two numbers along with authenticated location map of the project are enclosed herewith for necessary action at your end.

  
Conservator of Forests (WL)


Memo No. 322 Dt. 17.01.09

Copy along with approved site specific wildlife conservation plan forwarded to DFO, Keonjhar Division for information & necessary action with reference to his Memo No. 4147 dt. 19.11.08 of CF, Rourakela Circle.

  
Conservator of Forests (WL)


Memo No. 323 Dt. 17.01.09

Copy to C.F., Rourakela Circle for information & necessary action with reference to his Memo No.4145 dt. 19.11.08.

  
Conservator of Forests (WL)

Memo No. 324 Dt. 17.01.09

Copy along with authenticated location map of the project ~~are~~ & approved flora & fauna list forwarded to R.P. Sao, Mines Owner & Exporters, At-New SBI, Joda, Bonaikela, Dist, Keonjhar for information & necessary action with reference to his letter dated 15.1.2009.

  
Conservator of Forests (WL)



# Ramesh Prasad Sao

MINE OWNERS

12/10/12  
 HEAD CLERK  
 O/O the Divisional Forest Officer  
 RPS/JODA/OUT/12-13/392

Date:- 10/10/2012

TO  
 The Divisional Forest Officer  
 Keonjhar  
 Odisha

Sub- Progress of implementation of site specific Wild life Conservation Plan.

Ref.- your office memo no-6992 on 27<sup>th</sup> September 2012

Sir

With reference to the above captioned subject, it is to inform you that as per our approved Site Specific Wild Life Conservation Plan for Guali Iron Ore Mines, all works under this scheme are supposed to be executed by the Divisional Forest officer, Keonjhar Division both within the project area and outside the project area i.e in project impact area under the guidance of Forest, Rourakela Circle. Estimated cost for measures to be taken inside (Rs 39.00 Lakhs) and outside (Rs. 238.00 Lakhs) the Lease area within 10 year, Rs-27700000/- (Rupees Two crores and seventy seven lakhs) had been deposited to Forest Department by us.

However, the Lessee is taking up followings activities within the Mining Lease area:-

Sl. No.	Item of work	Expenditure	
1	Two number of Fire watcher in each shift are engaged for fire protection with required tools round the clock during the summer season and two person are engaged every day to clean and buried dry leaf in a pit to avoid spread up fire	For Two fire watcher.	758000/-
		For two leaf cleaner.	128000/-
2	Two numbers(2) of strategic check dams were built on the Topadihi nalla		896415/-
	1800 mtrs guard wall has been erected in both side of nalla .		2400000/-
	Bank plantation (nalla safety zone) with 6000 saplings of Local species for the conservation of soil and moisture.		90000/-

Regd Off: Avani Signature, 2<sup>nd</sup> floor, 91 A/1 Park street, Kolkata- 700 016, West Bengal, Ph: 03340071632/784/785, Fax: 03340071638  
 Corp. Off: European Qtr. Opt. Gandhi Maidan, P.P- Chaibasa, West Singhbhum-833201, Jharkhand, Ph-06582-256268/257698, Fax: 257700  
 Admin. Off: Plot No: 334, Kumar Joda, Near T.V Tower, P.O.Joda, Dist- Keonjhar- 758034, Orissa, Ph: 05767-272446/881, 273756, Fax- 272363

E- Mail: [rameshprasadsao@yahoo.co.in](mailto:rameshprasadsao@yahoo.co.in) [rameshprasadsao@eriffmail.com](mailto:rameshprasadsao@eriffmail.com)



# Ramesh Prasad Sao

## MINE OWNERS

Ref No: RPS/JODA/OUT/12-13/392

Date:- 10/10/2012

	Dumps are being covered with 82400m <sup>2</sup> of coir mat .		7004000/-
	Three number of settling tanks have been constructed, and garland drain has been developed at the toe of dump, connected to settling tank to settle of the sediments discharge of run-off water into the Topadih nalla .	For Garland drain.	60000/-
		For three settling Tank and Maintenance.	896415/-
3	We celebrate World environment day every year on June 5th with awareness talk meet & mass plantation drive with the peripheral villagers. Beside this the drawing competition, essay writing, debate, slogan poster competitions organized among the peripheral school children and employees of the organization to promote and sprcad the awareness about values of nature and wild life among them.		80600/-
4	Blank plantation is being done in every year with suitable species wherever required in the forest area within the M L area.	For 11400 saplings planted.	171000/-
5	For dust suppression, 5.7 km. length fixed sprinkling system has been installed and 6 nos. of water tanker, (1 no. 28KL, 2no. 10KL and 3 no.8KL. with sprinkler system) are being used to suppress and control the fugitive dust emission.	For water Tanker .	23875000/-
		For fixed sprinkler system.	2662000/-
6	For recharging the ground water we have developed a rainwater harvesting pit adjacent to lease area and three settling tanks.	For Rainwater harvesting.	1073961/-
7	Safety zone all around the ML boundary has been fenced with barbed wire fencing and planted with local species.	For S/Z Fencing.	2544000/-
		For 30000 saplings planted and maintenance.	660000/-

Regd Off: Avani Signature, 2<sup>nd</sup> floor, 91 A/1 Park street, Kolkata- 700 016, West Bengal, Ph: 03340071632/784/785, Fax: 03340071638  
Corp. Off: European Qtr. Opt. Gandhi Maldan, P.P- Chaibasa, West Singhbhum-833201, Jharkhand, Ph-06582-256268/257698, Fax: 257700  
Admin. Off: Plot No: 334, Kumar Joda, Near T.V Tower, P.O.Joda, Dist- Keonjhar- 758034, Orissa, Ph: 06767-272446/881, 273756, Fax- 272363

E- Mail: [rameshprasadsao@yahoo.co.in](mailto:rameshprasadsao@yahoo.co.in) [rameshorasadsao@erlffmail.com](mailto:rameshorasadsao@erlffmail.com)





**OFFICE OF THE PRINCIPAL CHIEF CONSERVATOR OF FORESTS (WILDLIFE) &  
CHIEF WILDLIFE WARDEN, ODISHA**

**Government of Odisha, Forest, Environment & Climate Change Department**

PRAKRUTI BHAWAN, PLOT NO.1459, SAHEED NAGAR, BHUBANESWAR- 751007

Phone: 0674-2602250. Website: [www.wildlife.odisha.gov.in](http://www.wildlife.odisha.gov.in), Email: [odishawildlife@gmail.com](mailto:odishawildlife@gmail.com)

No. 8791 / CWLW-FDWC-FD-0134-2021

Dated, Bhubaneswar the 10 August, 2023

To

The Executive Director (F&E),  
M/s OMC Ltd., OMC House,  
Bhubaneswar

Sub: Approval of Site Specific Wildlife Conservation Plan for Guali Iron Ore Mines at village(s) Guali, Panduliposi, Topodivi, Rugudihi, Sidhamatha RF in Barbil Tahasil, Keonjhar District, Odisha of M/s OMC Ltd.

Sir,

I am directed to convey the approval of PCCF (WL) & CWLW, Odisha for the Site Specific Wildlife Conservation Plan at financial outlay of ₹381.894 lakh (Rupees three crore eighty-one lakh eighty-nine thousand four hundred) only as per the details of activities mentioned in Chapter-IV and VI of the Plan in compliance to the ToR of EC for mining project of MoEFCC Letter dt. 04.08.2021.

(a)	In project impact area in Keonjhar Division	₹177.750 lakh
(b)	In project impact area in Bonai Division	₹204.144 lakh
Total:		₹381.894 lakh

A sum of ₹381.894 lakh (Rupees three crore eighty-one lakh eighty-nine thousand four hundred) only shall be deposited in State CAMPA fund only through e-portal (<https://parivesh.nic.in>) for implementation of various activities within the project impact area by the Forest Department through concerned DFOs.

2. Activities in the project area as per Chapter-IV & VI of the Plan will be executed by the project proponent under the guidance of DFO, Keonjhar (T) Division.

3. The Plan period is for five years and will be revisited by the DFOs at least one year before expiry of its implementation. The User Agency will bear the cost of such Plan on its approval. Further, the User Agency will bear additional cost, if any, towards enhancement of wage rate and escalation of price of materials at the time of implementation of this Plan. In case of any deviation, it will be dealt as per law for violations of Forest (Conservation) Act 1980, Environment (Protection) Act 1986 and Wildlife (Protection) Act 1972.

Yours faithfully

Encl: Copy of approved SSWLCP

Conservator of Forests (WL)

Memo. No. 8792 /dt. 10/08/2023  
Copy forwarded for information and necessary action to :-

1. The OSD-cum-Special Secretary to Government of Odisha, FE&CC Department, Bhubaneswar
2. The PCCF (FD & NO, FC Act), O/o PCCF & HoFF, Odisha, Bhubaneswar with reference to Memo No.7960 dt 23.06.2023 of DFO Keonjhar Division
3. The Regional Chief Conservator of Forests, Rourkela Circle with reference to his office Memo. No.7959 dt 23.06.2023 of DFO, Keonjhar Division
4. The Divisional Forest Officer(s), Keonjhar Division/ Bonai Division alongwith copy of the approved SSWLCP

Conservator of Forests (WL)







Mining Happiness

ANNEXURE - VIIA

### UNDERTAKING

I Dr. Suman Krishna Sit, General Manager (Geology), Authorized Signatory of Odisha Mining Corporation Limited do hereby undertake to deposit Rs 381.894 lakhs upon grant of stage-I forest clearance as per the demand raised by DFO, Keonjhar vide letter No.9741/6F-Mining-16/2021 dt 31.08.2023 towards cost of implementation of Site Specific Wildlife Conservation plan approved by PCCF (WL) & CWLW, Odisha vide memo No.8781/CWLW-FDWC-FD-0134-2021 dt 10.08.2023 pertaining to Guali Iron Ore Mines of OMC.

**COUNTERSIGNED**

*[Signature]*  
Divisional Forest Officer  
Keonjhar Division

*[Signature]*

[Dr. Suman Krishna Sit]  
General Manager (Geo)  
Authorized signatory

**Odisha Mining Corporation Ltd.**

(A Gold Category State PSU)

Regional Office : Barbil, PO - Barbil, Dist - Keonjhar - 758035, Odisha, India

Tel. - 06767 - 275253, Fax - 06767 - 275257, www.omcltd.in

CIN : U13100OR1956SGC000313

o/c



\*\*\*\*\*

NOTIFICATION

Bhubaneswar, dated the 16.08.23

No.FE-DIV-FLD-0068-2023-{10F-(Cons)-41/2018}- 17393 /FE&CC, In exercise of the powers conferred under Section-33 of the Odisha Forest Act, 1972 (Odisha Act 14 of 1972), the State Government do hereby declare that the following land situated in Village – **Tentulikhunti** under Banspal Tahasil in the District of Keonjhar mutated and transferred in favour of Forest, Environment & Climate Change Department for raising Compensatory Afforestation thereon against the approved diversion of 95.00 ha forest land in addition to 42.417 ha of broken up Revenue Forest land already diverted earlier, out of proposed (209.54 + 42.417) of forest land in Guali Iron Ore Mines in Barbil Tahasil of Keonjhar District, Odisha for iron ore mining by Shri R.P. Sao (New lessee OMC Ltd, Odisha) during 2<sup>nd</sup> Renewal of Mining Lease vide Government of India, MoE&F (FC Division), New Delhi letter No.8-96/96-FC (pt.), dt.06.09.2011 under Section-2 of the Forest (Conservation) Act, 1980, the limits of which are specified below and the area of which is 2.560 Ha (6.326 Ac) shall be Protected Forest with effect from the date of issue of the Notification and shall be known as "**Tentulikhunti Protected Forest**".

**Forest Block:**

Name of the Protected Forest : Tentulikhunti  
Area in Ha : 2.560  
Area in Acres : 6.326  
Name of the Village : Tentulikhunti  
Name of the Police Station : Banspal  
Name of the Tahasil : Banspal  
Name of the Sub-Division : Keonjhar (Sadar)  
Name of the District : Keonjhar

**Land Schedule:**

Village	Khata No.	Plot No.	Kissam	Total area in Ac.	Boundary description			
					North	South	East	West
✓ Tentulikhunti	56/ 53	315	Parbat-II	6.326	Plot No. 282	Plot No. 312, 313, 314, 316 & 311	Plot No. 309, 283 & 310	Plot No. 320
Total				6.326 ac or 2.560 ha				

By Order of the Governor

(Satyabrata Sahu)

Additional Chief Secretary to Government





Schedule I Form No 39 A

ଖତିୟାନ

ମୌଜା : ଚେନ୍ଦୁଳିଖୁଣ୍ଟି  
 ଥାନା : କାଞ୍ଜୁପାଣି  
 ଥାନା ନମ୍ବର : 88

ଚହସିଲ : ବାଂଶପାଳ  
 ଚହସିଲ ନମ୍ବର : 5  
 ଜିଲ୍ଲା : କେନ୍ଦୁଝର

ଜମିଦାରଙ୍କ ନାମ ଓ ଖୋସାଟ ବା ଖତିୟାନର କ୍ରମିକ ନମ୍ବର		ଓଡିଶା ସରକାର ପ୍ରଥମ ଭାଗ ଖୋସାଟ ନମ୍ବର 1				
1) ଖତିୟାନର କ୍ରମିକ ନମ୍ବର		56/53				
2) ପ୍ରଜାର ନାମ, ପିତାର ନାମ, ଜାତି ଓ ବାସସ୍ଥାନ		ଜଙ୍ଗଲ ବିଭାଗ				
3) ସ୍ୱତ୍ୱ						
4) ଦେୟ :	ଜଳକର	ଖଜଣା	ସେସ୍	ନିସ୍ତାର ସେସ୍ ଓ ଅନ୍ୟାନ୍ୟ ସେସ୍ ଯଦି କିଛି ଥାଏ	ମୋଟ	5) କ୍ରମବର୍ଦ୍ଧନଶୀଳ ଖଜଣାର ବିବରଣୀ
6) ବିଶେଷ ଅନୁସଙ୍ଗ ମାଦି କିଛି ଥାଏ						
<b>BLANK SPACE FOR STAMPING</b>						
ଅନ୍ତିମ ପ୍ରକାଶନ ତାରିଖ -						
ଖଜଣା ଆର୍ଦ୍ଧ୍ୟ ତାରିଖ -						



						No. 1/2009, ଛ. ପ୍ଲ. ଖା. ଖା. 60
44	ପର୍ବତ ଚୁଇ		39	5370	16.0000	Alienation Case No. 1/2009, ଛ. ପ୍ଲ. ଖା. ଖା. 60
43	ପର୍ବତ ଚୁଇ		39	5370	16.0000	Alienation Case No. 1/2009, ଛ. ପ୍ଲ. ଖା. ଖା. 60
42	ପର୍ବତ ଚୁଇ		21	7450	8.8000	Alienation Case No. 1/2009, ଛ. ପ୍ଲ. ଖା. ଖା. 60
41	ପର୍ବତ ଚୁଇ		25	5010	10.3200	Alienation Case No. 1/2009, ଛ. ପ୍ଲ. ଖା. ଖା. 60
40	ପର୍ବତ ଚୁଇ		29	6530	12.0000	Alienation Case No. 1/2009, ଛ. ପ୍ଲ. ଖା. ଖା. 60
39	ପର୍ବତ ଚୁଇ		39	5370	16.0000	ରକ୍ଷା ପୂର୍ବକ, Alienation Case No. 1/2009, ଛ. ପ୍ଲ. ଖା. ଖା. 60
38/544	ପର୍ବତ ଏକ		6	7210	2.7200	Alienation Case No. 1/2009, ଛ. ପ୍ଲ. ଖା. ଖା. 60
32/543	ପର୍ବତ ଏକ		12	4790	5.0500	Alienation Case No. 1/2009, ଛ. ପ୍ଲ. ଖା. ଖା. 60
31/542	ପର୍ବତ ଏକ		29	0840	11.7700	Alienation Case No. 1/2009, ଛ. ପ୍ଲ. ଖା. ଖା. 60
19/541	ପର୍ବତ ଏକ		14	0110	5.6700	Alienation Case No. 1/2009, ଛ. ପ୍ଲ. ଖା. ଖା. 60
18	ପର୍ବତ ଏକ		29	6530	12.0000	ରକ୍ଷା ପୂର୍ବକ, Alienation Case No. 1/2009, ଛ. ପ୍ଲ. ଖା. ଖା. 60
17	ପର୍ବତ ଏକ		39	5370	16.0000	Alienation Case No. 1/2009, ଛ. ପ୍ଲ. ଖା. ଖା. 60
16/540	ପର୍ବତ ଏକ		23	1540	9.3700	Alienation Case No. 1/2009, ଛ. ପ୍ଲ. ଖା. ଖା. 60
89	ପଥର ବଣି		6	2270	2.5200	Alienation Case No. 1/2009, ଛ. ପ୍ଲ. ଖା. ଖା. 60
315	ପର୍ବତ ଚୁଇ		6	3260	2.5600	କବାଟ ଚୁଇରୁ Alienation, Case No 1/2010 ଛ. ପ୍ଲ. ଖା., ଖା. 60 ରୁ ।
<b>30 plots</b>			<b>715</b>	<b>6880</b>	<b>289.6285</b>	

**GOVERNMENT OF ODISHA**  
**FOREST, ENVIRONMENT & CLIMATE CHANGE DEPARTMENT**

\*\*\*\*\*

**NOTIFICATION**

Bhubaneswar, dated the 16.08.23

No.FE-DIV-FLD-0068-2023-{10F-(Cons)-41/2018}- 17386 /FE&CC, In exercise of the powers conferred under Section-33 of the Odisha Forest Act, 1972 (Odisha Act 14 of 1972), the State Government do hereby declare that the following land situated in Village – **Mayurdihi** under Banspal Tahasil of Keonjhar District mutated and transferred in favour of Forest, Environment & Climate Change Department for raising Compensatory Afforestation thereon against the approved diversion of 95.00 ha forest land in addition to 42.417 ha of broken up Revenue Forest land already diverted earlier, out of proposed (209.54 + 42.417) of forest land in Guali Iron Ore Mines in Barbil Tahasil of Keonjhar District, Odisha for iron ore mining by Shri R.P. Sao (New lessee OMC Ltd, Odisha) during 2<sup>nd</sup> Renewal of Mining Lease vide Government of India, MoE&F (FC Division), New Delhi letter No.8-96/96-FC (pt.), dt.06.09.2011 under Section-2 of the Forest (Conservation) Act, 1980, the limits of which are specified below and the area of which is 207.367 Ha (512.416 Ac) shall be Protected Forest with effect from the date of issue of the Notification and shall be known as “**Mayurdihi Protected Forest**”.

**Forest Block:**

Name of the Protected Forest	:	Mayurdihi
		Patch-I    Patch-II    Patch-III    Total
Area in Ha	:	8.272            80.00            119.095            207.367
Area in Acres	:	20.441            197.685            294.290            512.416
Name of the Village	:	Mayurdihi
Name of the Police Station	:	Kanjipani
Name of the Tahasil	:	Banspal
Name of the Sub-Division	:	Keonjhar (Sadar)
Name of the District	:	Keonjhar

**Land Schedule:**

Village	Khata No.	Plot No.	Kissam	Area in Ac.	Boundary description				Patch
					North	South	East	West	
Mayurdihi	37/1	61	Parbat-I	20.441	Malda Nala	Plot No. 64	Plot No. 63	Plot No. 58	I
		162		39.537	Plot No. 169	Plot No. 161	Plot No. 171	Plot No. 163	II
		163		39.537	Plot No. 164	Plot No. 160	Plot No. 162	Plot No. 65	
		164		39.537	Plot No. 165, 167	Plot No. 163	Plot No. 169	Plot No. 64, 63	
		169		39.537	Plot No. 168	Plot No. 162	Plot No. 170	Plot No. 164	





	171	39.537	Plot No. 170, 172	Plot No. 197	Plot No. 189, 190, 191 & 192	Plot No. 162	
	147	14.765	Plot No. 139	Gojipur Maldanala	Plot No. 153	Plot No. 138	
	153	57.724	Plot No. 154	Plot No. 148, 151, 152 & Gojipur	Plot No. 155, 156	Plot No. 139, 147	
	154	44.479	Plot No. 67, 68, 69	Plot No. 153, 155	Plot No. 158	Plot No. 146	
	156	43.688	Plot No. 155	Gojipur	Plot No. 157	Plot No. 153	
	157	52.979	Plot No. 158	Plot No. 163 & Gojipur	Plot No. 260, 262	Plot No. 156	III
	158	49.421	Plot No. 159	Plot No. 157	Plot No. 258	Plot No. 155, 154	
	245	31.234	Plot No. 161	Plot No. 258	Plot No. 224, 227, 234, 235, 236, 241, 226, 225	Plot No. 159	
<b>Total</b>		<b>512.416 Ac. or 207.367 ha</b>					

By Order of the Governor

  
(Satyabrata Sahu)

Additional Chief Secretary to Government

By e-mail: [deputydirectorpp@rediffmail.com](mailto:deputydirectorpp@rediffmail.com)

Memo No. 17387 /FE&CC, Date 16.08.23

Copy with soft copy (CD form) forwarded to the Director of Printing, Stationery and

Publication, Odisha Cuttack for publication in an extra-ordinary issue of the Odisha Gazette and supply 10 copies of printed notification each to Forest, Environment & Climate Change Department/ Director of Land Records and Surveys, Odisha, Cuttack/ Collector, Keonjhar/ Divisional Forest Officer, Keonjhar Forest Division/ Tahasildar, Banspal Tahasil, Dist.- Keonjhar.

2. The Notification is statutory and may be assigned SRO number.

d. 16/8/2023

OSD-cum-Special Secretary to Government

Memo No. 17388 /FE&CC, Date 16.08.23

Copy forwarded to the Assistant Inspector General of Forests, Govt. of India, Ministry of Environment, Forest and Climate Change, (F.C. Division), Indira Paryavaran Bhawan, Jor Bagh Road, Aliganj, New Delhi-110003/ Deputy Director General of Forests (Central), Govt. of India, MoEF & CC, Integrated Regional Office, A/3, Chandrasekharpur, Bhubaneswar-23 for information and necessary action.

d. 16/8/2023

OSD-cum-Special Secretary to Government

Memo No. 17389 /FE&CC, Date 16.08.23

Copy forwarded to the R&DM Department/ Director of Land Records and Surveys, Odisha, Cuttack/ R.D.C. (N.D.) Sambalpur/ Collector, Keonjhar/ Tahasildar, Banspal Tahasil, Dist.- Keonjhar for information and necessary action.

d. 16/8/2023

OSD-cum-Special Secretary to Government

Memo No. 17390 /FE&CC, Date 16.08.23

Copy forwarded to the Principal Chief Conservator of Forests & HoFF, Odisha/ Principal Chief Conservator of Forests (WL) & CWLW, Odisha/ Principal Chief Conservator of Forests (FD&NO, FC Act), O/o the PCCF, Odisha w.r.t. his letter No.14230, dt.15.07.23 & No.15630, dt.04.08.2023/ Regional Chief Conservator of Forests, Rourkela Circle/ Divisional Forest Officer, Keonjhar Forest Division for information and necessary action.

d. 16/8/2023

OSD-cum-Special Secretary to Government

Memo No. 17391 /FE&CC, Date 16.08.23

Copy forwarded to the Head State Portal, IT Centre, Odisha Secretariat, Bhubaneswar/ OE (IT) Section, FE&CC Department w.r.t. this Department letter No.21646/F&E Dt. 22.11.2016/ 5 spare copies for G.F. for information and necessary action.

d. 16/8/2023

OSD-cum-Special Secretary to Government

Memo No. 17392 /FE&CC, Date 16.08.23

Copy forwarded to the Managing Director, M/s OMC Ltd., OMC House, Bhubaneswar-751001 for information and necessary action.

d. 16/8/2023

OSD-cum-Special Secretary to Government



Schedule I Form No.39-A

### ଖତିୟାନ

ମୌଜା : ମୟୂରଭଞ୍ଜ  
ଥାନା : ନୟାକୋଟ  
ଥାନା ନମ୍ବର : 32

ତହସିଲ : ବାଂଶପାଳ  
ତହସିଲ ନମ୍ବର : 5  
ଜିଲ୍ଲା : କେନ୍ଦୁଝର

ଜମିଦାରଙ୍କ ନାମ ଓ ଖୋସାଟ ବା ଖତିୟାନର କ୍ରମିକ ନମ୍ବର	ଓଡ଼ିଶା ସରକାର ପ୍ରଥମ ଭାଗ ଖୋସାଟ ନମ୍ବର 1					
1) ଖତିୟାନର କ୍ରମିକ ନମ୍ବର	37/1					
2) ପ୍ରଜାର ନାମ, ପିତାର ନାମ, ଜାତି ଓ ବାସସ୍ଥାନ	ଜଙ୍ଗଲ ବିଭାଗ					
3) ସ୍ୱତ୍ୱ						
4) ବେସ୍ :	ଜଳକର	ଖଜଣା	ସେସ୍	ନିସ୍ତାର ସେସ୍ ଓ ଅନ୍ୟାନ୍ୟ ସେସ୍ ଯଦି କିଛି ଥାଏ	ମୋଟ	5) କ୍ରମବର୍ଦ୍ଧନଶୀଳ ଖଜଣାର ବିବରଣୀ
6) ବିଶେଷ ଅନୁସଙ୍ଗ ଯଦି କିଛି ଥାଏ						
<b>BLANK SPACE FOR STAMPING</b>						
ଅନୁମତ ପ୍ରକାଶନ ତାରିଖ -						
ଖଜଣା ଧାର୍ଯ୍ୟା ତାରିଖ -						

ଖତିୟାନର କ୍ରମିକ ନଂ : 37/1		ନୌଜା : ମୟୂରଭଞ୍ଜ				ଜିଲ୍ଲା : କେନ୍ଦୁଝର
ପୁରା ନମ୍ବର ଓ ଚକର ନାମ	କିସମ ଓ ପୁରର ଖଜଣା	କିସମର ବିସ୍ତାରିତ ବିବରଣୀ ଓ ନୌଜାଦି	ରକବା			ମନ୍ତବ୍ୟ
			ଏ.	ଡି.	ହେକ୍ଟର	
7	8	9	10		11	12
61	ପର୍ବତ ଏକ		20	4410	8.2720	ଘଷ୍ଟ Alienation Case No, 2/2010 ଭୁ. ମୁ. ଖା. ଖା. 37, ରୁ ।
157	ପର୍ବତ ଏକ		52	9790	21.4400	ଘଷ୍ଟ Alienation Case No, 2/2010 ଭୁ. ମୁ. ଖା. ଖା. 37, ରୁ ।
156	ପର୍ବତ ଏକ		43	6880	17.6800	ଘଷ୍ଟ Alienation Case No, 2/2010 ଭୁ. ମୁ. ଖା. ଖା. 37, ରୁ ।
147	ପର୍ବତ ଏକ		14	7650	5.9750	ଘଷ୍ଟ Alienation Case No, 2/2010 ଭୁ. ମୁ. ଖା. ଖା. 37, ରୁ ।
245	ପର୍ବତ ଏକ		31	2340	12.6400	ଘଷ୍ଟ Alienation Case No, 2/2010 ଭୁ. ମୁ. ଖା. ଖା., 37 ରୁ ।
171	ପର୍ବତ ଏକ		39	5370	16.0000	ଘଷ୍ଟ Alienation Case no, 2/2010 ଭୁ. ମୁ. ଖା. ଖା. 37, ରୁ ।
169	ପର୍ବତ ଏକ		39	5370	16.0000	ଘଷ୍ଟ Alienation Case No, 2/2010 ଭୁ. ମୁ. ଖା. ଖା. 37, ରୁ ।
164	ପର୍ବତ ଏକ		39	5370	16.0000	ଘଷ୍ଟ Alienation Case No, 2/2010 ଭୁ. ମୁ. ଖା. ଖା. 37, ରୁ ।
163	ପର୍ବତ ଏକ		39	5370	16.0000	ଘଷ୍ଟ Alienation Case No, 2/2010 ଭୁ. ମୁ. ଖା. ଖା. 37, ରୁ ।
162	ପର୍ବତ ଏକ		39	5370	16.0000	ଘଷ୍ଟ Aalienation Case No, 2/2010 ଭୁ. ମୁ. ଖା. ଖା. 37, ରୁ ।
158	ପର୍ବତ ଏକ		49	4210	20.0000	ଘଷ୍ଟ Alienation Case No, 2/2010 ଭୁ. ମୁ. ଖା. ଖା. 37, ରୁ ।
154	ପର୍ବତ ଏକ		44	4790	18.0000	ଘଷ୍ଟ Alienation Case No, 2/2010 ଭୁ. ମୁ. ଖା. ଖା. 37, ରୁ ।
153	ପର୍ବତ ଏକ		57	7240	23.3600	ଘଷ୍ଟ Alienation Case No, 2/2010 ଭୁ. ମୁ. ଖା. ଖା. 37, ରୁ ।
<b>13 plots</b>			<b>512</b>	<b>4160</b>	<b>207.3670</b>	



ଖରିଦାନ୍ତର କ୍ରମିକ ନଂ : 56/53		ନୋମା : ଡେକୁଲିଗୁଣ୍ଡି				ଜିଲ୍ଲା : କେନ୍ଦୁଝର
ପୁର ନମ୍ବର ଓ ଚକର ନାମ	ବିପାଦ ଓ ପୁରର ଖାତା	କିସାନ୍ ବଂଶୀନିଧି ବିଭାଗ ଓ ଚୌକଟ	ରକତା			ମିତ୍ରା
			ଂ	ଡି	ଫେଡ୍	
7	8	9	10		11	12
453/549	ପର୍ବତ ବୁଇ		27	2560	11.0300	Alienation Case No. 1/2009, ଛ. ମୁ. ଖା. ଖା. 60
452/548	ପର୍ବତ ବୁଇ		1	4830	0.6000	Alienation Case No. 1/2009, ଛ. ମୁ. ଖା. ଖା. 60
451	ପର୍ବତ ବୁଇ		39	5370	16.0000	Alienation Case No. 1/2009, ଛ. ମୁ. ଖା. ଖା. 60
450/547	ପର୍ବତ ବୁଇ		29	7270	12.0300	Alienation Case No. 1/2009, ଛ. ମୁ. ଖା. ଖା. 60
449	ପର୍ବତ ବୁଇ		32	0250	12.9600	Alienation Case No. 1/2009, ଛ. ମୁ. ଖା. ଖା. 60
407	ପର୍ବତ ବୁଇ		23	7220	9.6000	Alienation Case No. 1/2009, ଛ. ମୁ. ଖା. ଖା. 60
280/546	ପର୍ବତ ବୁଇ		13	3300	5.3945	Alienation Case No. 1/2009, ଛ. ମୁ. ଖା. ଖା. 60
279/545	ପର୍ବତ ବୁଇ		10	8080	4.3740	Alienation Case No. 1/2009, ଛ. ମୁ. ଖା. ଖା. 60
51	ପର୍ବତ ବୁଇ		18	1620	7.3500	ରଣ୍ଡା ପର୍ବତ, Alienation Case No. 1/2009, ଛ. ମୁ. ଖା. ଖା. 60
50	ପର୍ବତ ବୁଇ		27	4530	11.1100	Alienation Case No. 1/2009, ଛ. ମୁ. ଖା. ଖା. 60
49	ପର୍ବତ ବୁଇ		29	6530	12.0000	Alienation Case No. 1/2009, ଛ. ମୁ. ଖା. ଖା. 60
48	ପର୍ବତ ବୁଇ		27	0830	10.9600	ରଣ୍ଡା ପର୍ବତ, Alienation Case No. 1/2009, ଛ. ମୁ. ଖା. ଖା. 60
47	ପର୍ବତ ବୁଇ		13	8380	5.6000	Alienation Case No. 1/2009, ଛ. ମୁ. ଖା. ଖା. 60
46	ପର୍ବତ ବୁଇ		19	7680	8.0000	Alienation Case No. 1/2009, ଛ. ମୁ. ଖା. ଖା. 60
45	ପର୍ବତ ବୁଇ		39	1410	15.8400	ରଣ୍ଡା ପର୍ବତ, Alienation Case

By e-mail: [deputydirectorpp@rediffmail.com](mailto:deputydirectorpp@rediffmail.com)

Memo No. 17394 /FE&CC, Date 16.08.23

Copy with soft copy (CD form) forwarded to the Director of Printing, Stationery and Publication, Odisha Cuttack for publication in an extra-ordinary issue of the Odisha Gazette and supply 10 copies of printed notification each to Forest, Environment & Climate Change Department/ Director of Land Records and Surveys, Odisha, Cuttack/ Collector, Keonjhar/ Divisional Forest Officer, Keonjhar Forest Division/ Tahasildar, Banspal Tahasil, Dist.- Keonjhar.

2. The Notification is statutory and may be assigned SRO number.

*[Signature]*  
16/8/23

OSD-cum-Special Secretary to Government

Memo No. 17395 /FE&CC, Date 16.08.23

Copy forwarded to the Assistant Inspector General of Forests, Govt. of India, Ministry of Environment, Forest and Climate Change, (F.C. Division), Indira Paryavaran Bhawan, Jor Bagh Road, Aliganj, New Delhi-110003/ Deputy Director General of Forests (Central), Govt. of India, MoEF & CC, Integrated Regional Office, A/3, Chandrasekharpur, Bhubaneswar-23 for information and necessary action.

*[Signature]*  
16/8/23

OSD-cum-Special Secretary to Government

Memo No. 17396 /FE&CC, Date 16.08.23

Copy forwarded to the R&DM Department/ Director of Land Records and Surveys, Odisha, Cuttack/ R.D.C. (N.D.) Sambalpur/ Collector, Keonjhar/ Tahasildar, Banspal Tahasil, Dist.- Keonjhar for information and necessary action.

*[Signature]*  
16/8/23

OSD-cum-Special Secretary to Government

Memo No. 17397 /FE&CC, Date 16.08.23

Copy forwarded to the Principal Chief Conservator of Forests & HoFF, Odisha/ Principal Chief Conservator of Forests (WL) & CWLW, Odisha/ Principal Chief Conservator of Forests (FD&NO, FC Act), O/o the PCCF, Odisha w.r.t. his letter No.14227, dt.15.07.23/ Regional Chief Conservator of Forests, Rourkela Circle/ Divisional Forest Officer, Keonjhar Forest Division for information and necessary action.

*[Signature]*  
16/8/23

OSD-cum-Special Secretary to Government

Memo No. 17398 /FE&CC, Date 16.08.23

Copy forwarded to the Head State Portal, IT Centre, Odisha Secretariat, Bhubaneswar/ OE (IT) Section, FE&CC Department w.r.t. this Department letter No.21646/F&E Dt. 22.11.2016/ 5 spare copies for G.F. for information and necessary action.

*[Signature]*  
16/8/23

OSD-cum-Special Secretary to Government

Memo No. 17399 /FE&CC, Date 16.08.23

Copy forwarded to the Managing Director, M/s OMC Ltd., OMC House, Bhubaneswar-751001 for information and necessary action.

*[Signature]*  
16/8/23

OSD-cum-Special Secretary to Government



GOVERNMENT OF ODISHA  
FOREST, ENVIRONMENT & CLIMATE CHANGE DEPARTMENT

\*\*\*\*\*

No.FE-DIV-FLD-0068-2023- 17906/FE&CC, Date 22.08.23  
10F-(Cons)-41/2018

From

Shri Lingaraj Otta  
OSD-cum-Special Secretary to Government

To

The Principal Chief Conservator of Forests & HoFF, Odisha,  
Bhubaneswar.

Sub: Transfer of FC approval granted under the Forest (Conservation) Act, 1980 for mining lease from old lessee M/s R.P. Sao to New lessee M/s Odisha Mining Corporation Ltd. as per the provision of the Mines and Minerals (Development and Regulation) Amendment Act, 2021 in respect of Guali Iron Ore Block under Keonjhar Forest Division, Barbil Tahasil, Keonjhar District for diversion of 137.417 ha of forest land – Compliance of Final approval Order – regarding.

Sir,

I am directed to invite a reference to your letter No.15050/9F(MG)-68/2022 dtd.26.07.2023 seeking transfer of FC approval granted under the Forest (Conservation) Act, 1980 for mining lease from old lessee M/s R.P. Sao to New lessee M/s Odisha Mining Corporation Ltd. as per the provision of the Mines and Minerals (Development and Regulation) Amendment Act, 2021 in respect of Guali Iron Ore Block under Keonjhar Forest Division, Barbil Tahasil, Keonjhar District for diversion of 137.417 ha of forest land and with reference to letter File No.FC-11/112/2020-FC (Pt) dtd.07.07.2021 of Govt. of India, MoEF&CC, FC Division, New Delhi.

After careful consideration of the proposal of PCCF & HoFF, Odisha and in pursuance of the guidelines issued by Govt. of India, MoEF&CC vide File No. FC-11/112/2020-FC (Pt) Dated 7<sup>th</sup> July, 2021, the transfer of approvals granted by Govt. of India, MoEF under Section-2 of the Forest (Conservation) Act, 1980 vide F.No.8-96/96-FC dt.14.01.2005 and F.No.8-96/96-FC(pt) dt.06.09.2011, from the erstwhile User Agency M/s R.P. Sao to the new lessee M/s OMC Ltd. is hereby accorded by the State Govt. for non-forestry use of 137.417 ha (42.417 ha + 95.000 ha) of forest land for mining in Guali Iron Ore Mines under Keonjhar Forest Division, Barbil Tahasil, Dist- Keonjhar, Odisha subject to fulfilment of the following conditions.

- DGPS Survey of 137.417 ha of diverted forest area is to be ensured by DFO, Keonjhar Forest Division in the field before handing over the area.
- The DFO, Keonjhar Forest Division shall upload the KML files of the area under





diversion and the non-forest land for raising Compensatory Afforestation in the E-Green Watch portal of FSI before handing over forest land to the new lessee.

- Erstwhile lessee has deposited the NPV over 338.477 ha forest land which includes the NPV of diverted forest area of 137.417 ha. The amount deposited by the new lessee @ Rs.7.50 Lakh per ha is the lumpsum amount realized by State Government for the total forest area within the mining lease, which may be adjusted towards balance NPV and any compensatory levies payable in future.
- The new lessee shall furnish an undertaking to pay the additional NPV, if so determined, as per the decision of the Hon'ble Supreme Court of India.
- The new lessee shall also comply the non-complied conditions and if any pointed out by the Govt. of India, MoEF&CC, IRO, Bhubaneswar, after conducting the inspection of the area for the appraisal of compliance of approvals granted under Forest (Conservation) Act, 1980.
- The new lessee, after ceasing mining operation, shall undertake re-grassing the mining area and any other areas which may have been disturbed due to their mining activities and restore the land to a condition which is fit for growth of fodder, flora, fauna etc.
- Forest Clearance over 137.417 ha forest land will be transferred to the new lessee after issue of FC transfer order.
- The new lessee shall have to submit fresh diversion proposal for the balance forest area of 201.06 ha (338.477 ha – 137.417 ha) for seeking approval under Section-2 (ii) of FC Act, 1980.
- The transfer of FC approval shall be valid till expiry of reservation and mining lease.
- Execution of project activities by the new lessee will be subject to availability of all other statutory clearances required under relevant Acts/ Rules for this mining project and compliance of Court's order, if any.

Yours faithfully,

*[Handwritten Signature]*

OSD-cum-Special Secretary to Government

Memo No. 17907 FE&CC, Date 22.08.23

Copy forwarded to the Assistant Inspector General of Forests (FC), Government of India, Ministry of Environment, Forests & Climate Change (F.C. Division), Indira Paryavaran Bhawan, Alinganj, Jor Bagh Road, New Delhi-110003 for information and necessary action.

*[Handwritten Signature]*

OSD-cum-Special Secretary to Government

Memo No. 17908 FE&CC, Date 22.08.23

Copy forwarded to the Deputy Director General of Forests (Central), Govt. of India, MoEF&CC, IRO, 4/3, Chandrasekharpur, Bhubaneswar for information and necessary action.

*[Handwritten Signature]*

OSD-cum-Special Secretary to Government



Memo No. 17909 /FE&CC, Date 22.08.23

Copy forwarded to the Principal Chief Conservator of Forests (Wildlife), Chief Wildlife Warden, Odisha/ Principal Chief Conservator of Forests (FD&NO, FC Act), O/o PCCF & HoFF, Odisha for information and necessary action.

*[Handwritten signature]*

OSD-cum-Special Secretary to Government

Memo No. 17910 /FE&CC, Date 22.08.23

Copy forwarded to the Regional Chief Conservator of Forests, Rourkela Circle/ Divisional Forest Officer, Keonjhar Forest Division for information and necessary action.

*[Handwritten signature]*

OSD-cum-Special Secretary to Government

Memo No. 17911 /FE&CC, Date 22.08.23

Copy forwarded to the Steel & Mines Department/ R&DM Department/ Director, Environment-cum-Special Secretary to Government, FE&CC Department/ Director of Mines, Odisha/ Member Secretary, SPCB, Odisha/ Collector, Keonjhar for information and necessary action.

*[Handwritten signature]*

OSD-cum-Special Secretary to Government

Memo No. 17912 /FE&CC, Date 22.08.23

Copy forwarded to Ramesh Prasad Sao, Mines Owner, 334, Kamarjoda, Near TV Tower, Po-Joda, Dist.-Keonjhar for information and necessary action.

*[Handwritten signature]*

OSD-cum-Special Secretary to Government

Memo No. 17913 /FE&CC, Date 22.08.23

Copy forwarded to the Managing Director, M/s OMC Ltd., OMC House, Bhubaneswar-751001 for information and necessary action.

*[Handwritten signature]*

OSD-cum-Special Secretary to Government



NEW OPPORTUNITIES

ANNEXURE-X

**JUSTIFICATION FOR EXECUTING GUALI IRON ORE ML IN FAVOUR OMC**


Guali iron ore mines is an existing mining lease over 358.258 ha which comprises 332.100 ha of forest land and 26.158 ha of non-forest land out of which approval under section 2 (ii) of the FC Act for a part of the forest land over 137.417 ha has been obtained in two spells i.e. 42.417 ha on dt 14.01.2005 and 95.0 ha on dt 06.09.2011. In order to avail the General Approval by the Central Government under section 2 (iii) of the FC Act on 1st April 2015 for the remaining forest area of 194.683 ha falling within the mining leases, the following conditions have been complied for execution of the Mining Lease in favour of OMC Ltd, A State Govt. PSU, as per Clause No.7.3 (iv) of the Hand Book of Guidelines issued by MoEF & CC, Govt. of India on dt 28.03.2019.

Condition No.	Particulars	Compliance				
		Demand raised by DFO Letter No and date	Amount in Rs	Letter No and date	Confirmation of the amount paid Amount in Rs	UTR No. & date
7.3 (iv) a	State Government shall realize from the user agency NPV of the entire forest land falling in the mining lease, in case NPV of such forest land has not already been realized and deposit of NPV is confirmed by the concerned authority under CAMPA/Ad-hoc CAPMA.	No.327/ 6F-Mining dt 11.01.2021	253857750/-	No.356/6F, dt.12.01.2021 by DFO, Keonjhar	253857750/-	SBIN 521012176323 dt 12.01.2021
7.3 (iv) b	The provisions of the Scheduled Tribes and Other Traditional Forest Dwellers (Recognition of Forest Rights) Act, 2006 are complied with for the entire forest area. However, mining may not be stopped in the forest area for which FC has already been obtained before grant of General Approval with compliance to the provisions of the Scheduled Tribes and Other Traditional Forest Dwellers (Recognition of Forest Rights) Act, 2006.	The legal status of forest land re-assessed as per SABIK and HAL RoR of the ML area comes to 332.100 ha. Therefore, an amount of Rs 4782750/- (Rs 253857750.00 - Rs 249075000.00) as per the lump sum calculation has been paid in excess and needs to be adjusted.				
7.3 (iv) c	No mining activities in such mines shall be allowed till such time after 01-04-2016 up till full realization of NPV.	Collector, Keonjhar vide letter No.3891/Rev dt 21.10.2022 has issued a certificate under Scheduled Tribes and Other Traditional Forest Dwellers (Recognition of Forest Rights) Act, 2006 over 332.100 ha of total forest area included within the mining lease area of 358.258 ha. Mining operation over 137.417 ha of diverted forest area is continuing at present.				
7.3 (iv) d	The General Approval shall be valid for a period co-terminus with the	Mining operation is continuing after deposit of final dues by OMC against NPV raised on demand by DFO, Keonjhar. The validity of the General Approval shall be for a period co-terminus with the				



	period of mining lease in accordance with provisions of the Mines and Minerals (Development and Regulation) Act, 1957, as amended, and the rules framed there under.	period of mining lease i.e. up to dt 11.01.2031 in accordance with provisions of the Mines and Minerals (Development and Regulation) Act, 1957, as amended, and the rules framed there under.
7.3 (iv) e	Grant of the General Approval under Section 2 (iii) does not in any manner create any right or equity in favour of the user agency for grant of approval under Section 2 (ii) of the FC Act and decision on the proposals under Section 2 (ii) will be taken purely on the merit of each case.	Grant of the General Approval in favour of OMC under Section 2 (iii) does not in any manner create any right or equity in favour of OMC for grant of approval under Section 2 (ii) of the FC Act. OMC has submitted application for diversion of forest land on dt 12.04.2021 over balance 194.683 ha of forest land under section 2 (ii) of FC Act, 1980 which has been recommended by the State Government. The information sought by MoEF & CC after scrutiny of the proposal recommended by the State Government is under compliance by OMC.
7.3 (iv) f	However, mining in the forest land within the ML area can be done only after diversion of the forest area under section 2(ii) of the FC Act, 1980 obtained following the procedure prescribed under the Rules made under the FC Act 1980.	Mining in the diverted forest land over 137.417 ha is continuing and awaited final forest clearance over balance 194.683 ha of forest land to commence mining operation.
7.3 (iv) g	Grant of this General Approval does not in any manner exonerate the concerned authorities in the State Government or any other authority from the proceedings under Section 3A and 3B of the FC Act liable to be initiated for violation, if any, of the FC Act committed by them by assigning such forest land for mining lease without obtaining prior approval of the Central Government under Section 2 of the FC Act.	Not applicable for the instant case.
7.3 (iv) h	State Government shall submit the report every quarter (as on 1st January, 1st April, 1st July and 1st October every year) for all such cases for which permission has been granted by the State Government for signing mining lease agreement under general approval under section 2 (iii) of FC Act to the Central Government (MoEF & CC) in the following proforma:	Information related to the current proposal is furnished in the proforma for the State Government to comply.

Report for the quarter										
Sl. No.	Details of FC clearance under section 2 (ii)			Permission for mining lease (ML) by State Government under						
	Case/File No.	Date of FC	Total Forest area (FL)	Total Non-forest area (NFL)	Total Lease area (FL+NFL)	FC granted for FL area	Date	Forest area for which lease granted	NPV Deposited (In Rs)	FRA, 2006 complied or not (Y/N)
1	8-96 FC	14.01.2005	332.100 ha	26.158 ha	358.258 ha	42.417 ha	Dt 23.05.2015	42.417 ha	Rs. 195725410/-	Yes. Over 332.10 ha vide No.3891/Rev dt 21.10.2022.
2	8-96-FC	06.09.2011				95.00 ha		95.00 ha		
3	8-96/1996-FC					-	Dt 11.01.2021	137.417 ha	Rs 253857750/-	

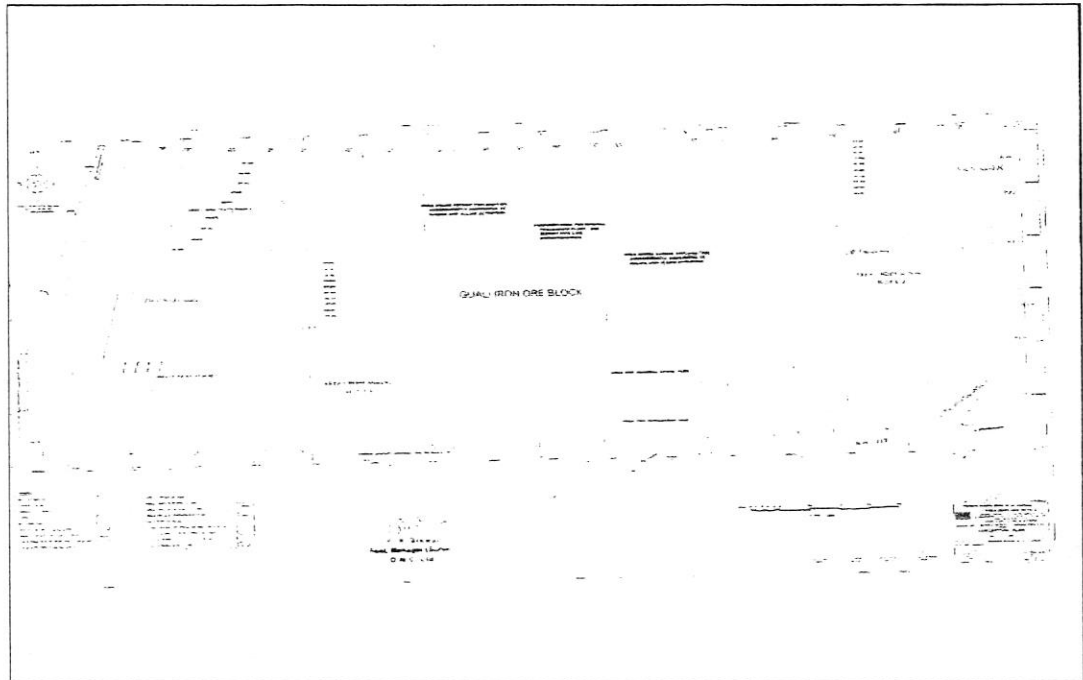
  
 (Dr. Suman Krishna Sit)  
 General Manager (Geology)  
 Authorized signatory

A discussion was held on dt.14.09.2023 pertaining to Guali Iron Ore Mines of OMC Ltd with PCCF (FD & NO, FC Act), DDG- IRO, MoEF & CC and DFO -Keonjhar as per Memo dated 28.12.2022 of MoEF & CC to examine the following:

**1. Justification of the area(56.90 ha) proposed for dumping for over burden**

The Necessity of using 56.9 ha for dumping was examined at length. Though the same has been proposed in the approved Mining Plan, OMC consultant was asked to make a presentation to justify the use of more than 56 ha of area for overburden dumping. The following justifications was made before the officers:

Resource modeling by using SURPAC Software and Digital Terrain Model (DTM) by OMC has estimated a total reserve of 196.707 million tons of iron ore indicating the mineralized and non-mineralized area on the map. Based on the above estimation, mining plan has been designed for production of 30 MTPA Iron ore from Guali Iron Ore Block and has been approved by IBM vide letter no. MP/A/38-ORI/BHU/2020-21 dated 19.09.2021. In order to extract the total reserve of iron ore it has been estimated to generate 9.5 million Cu.m of waste. Out of 9.5 million Cu.m of waste, 2.85 million Cu.m will be utilized for road formation, maintenance and bund formation and remaining 6.65 million Cu.m will be dumped at proposed dump location. Considering the volume of waste dump to be generated, two places within the ML area has been selected and technically approved by IBM in the Mining Plan.



**(The Map showing Dump-A and Dump-B within Guali Mining Lease area)**

The proposed dump at two different locations (Dump-A and Dump-B) has been designed by OMC using SUPAC software to accommodate maximum quantity of waste in minimum area. Out of 6.65 million cubic meter of over burden, Dump-A can accommodate 4.40 Mm<sup>3</sup> over 28.97 ha and Dump-B can accommodate 2.24 Mm<sup>3</sup> over 27.93 ha following all safety parameters for both the dumps. The height and width of individual terrace for both the dumps has been considered as 15 m & 15 m respectively with overall bench slope angle of 24°. The details of waste dump are given as below.

Dump	Area in ha.	Bottom RL	Top RL	Height
Dump-A	28.97	535.00 m	620.00 m	85.00 m
Dump-B	27.93	535.00 m	640.00 m	105.00 m

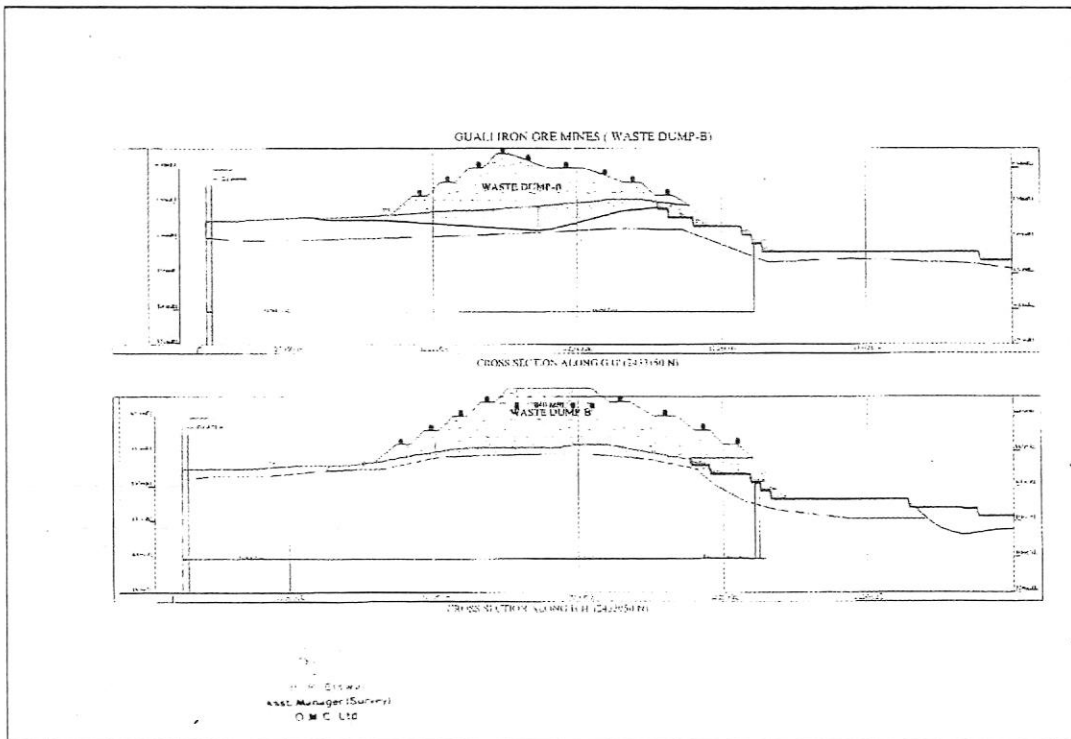
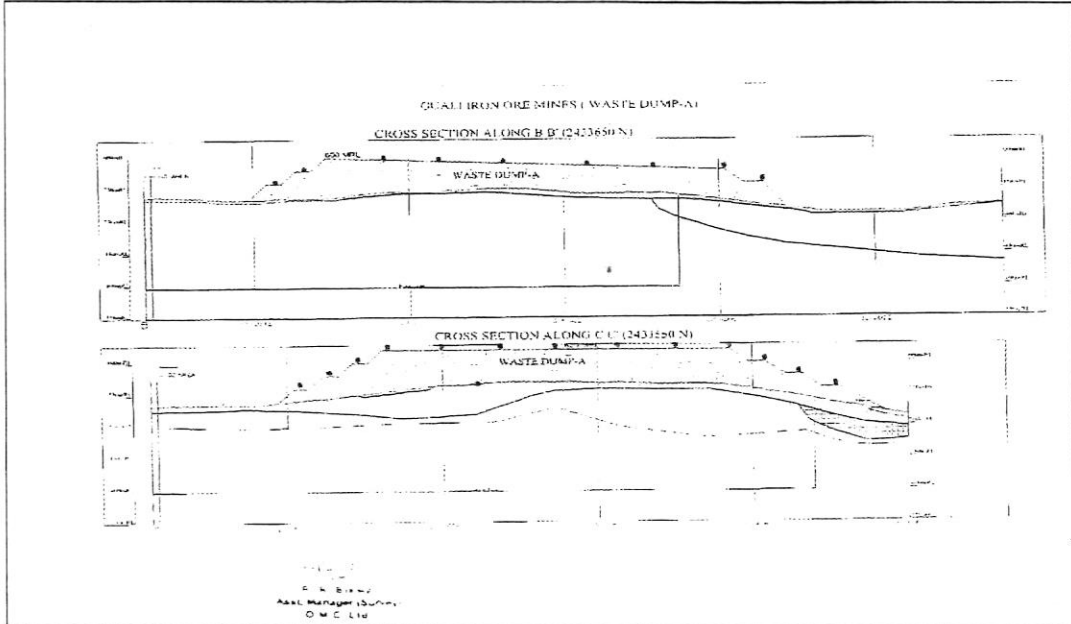
*[Handwritten signature]*



The following are considered as the criteria for selection of site for OB dumping:

1. Gentle and stable ground.
2. Away from water body or nala of perennial nature.
3. Devoid of any mineralization.
4. Away from any habitation.
5. Should be located within the mining lease area.

### Cross Sections of Mining Dump A & B



There is no left out waste material as per the estimate but during actual excavation, additional 10% of the total waste quantity is likely to be generated which shall be utilized as bund around the mined-out voids. Considering various project components as per the approved mining plan detailed below, the dump shares only 17% of the total forest land of the ML area.

Sl. No.	Particular	Conceptual land use as per approved Mining Plan.
1	Mining	212.270 ha
2	Dumping	56.900 ha
3	Mineral storage	19.190 ha
4	Infrastructure	4.650 ha
5	Road	10.850 ha
6	Safety zone	6.469 ha
7	Mineral Separation Plant	29.380 ha
8	Plantation	0.763 ha
9	Un-utilized	17.786 ha
<b>Total Area</b>		<b>358.258 ha</b>

For Stabilization of the OB Dump the following measures are to be taken as was informed by the Consultant:

The total dump area as per the mine closure plan approved by IBM shall be stabilized at conceptual stage by plantation of native species. In order to maintain the dumps, the garlanddrains will be dug around 1.0 m beneath the adjoining contour level at the lower peripheral areas of the dump. The width of the drain shall be around 1.5 m. A series of settling pits will be provided to arrest the wash-off solid particles.

The retaining walls will be of 1.5m height and 1.2 m width at the top and around 1.5m at the base. Besides, it is also proposed to stabilize the existing dead waste dump with bio- degradable geo-textile made of coconut fiber or husk. It facilitates new vegetation by absorbing water and preventing top soil from drying out. Seeding or plantation is done after blanketing thecoir matting on the dump slope. They provide dump soil good support allowing natural vegetationto become established.

The OB dump area will be compacted and afforestation will be carried out on the terraces as well as along the slopes after spreading a layer of top soil over it before rehabilitation. Top soil being generated during mining shall be used for rehabilitation and also for avenue plantation.

Waste dumps will be afforested/re-grassed to check wash-off. Waste dumps will be guarded with retaining walls at their toes along the lower contours. Following the retaining wall a garland drain will be developed for carrying water to the natural drainage system. Settling pits have also been proposed in the drains to arrest solid particles. The materials of the dump will be used in the mine pit after it is completely mined.

After examining the documents on record and the submission made above, we found that the area proposed for dumping of the overburden are justified. OMC should ensure the rehabilitation of the site after the dump is used for filling the remaining void.



2. **Status of Progress of implementation of SSWLCP.**

➤ **Status of implementation Old SSWCLP**

A SSWLCP was approved by PCCF(WL)&CWLW, Odisha vide letter no 1 WL-CFC-385/08-321 dated 17.01.2009 which included prescription at a cost outlay of Rs.277 lakhs. Out of which 271.80 lakh is deposited in adhoc Orissa CAMPA by UA and spent 5.20 lakh to provide vehicle as per approved plan. The amount deposited in CAMPA remains unspent due to overlapping prescription of SSWLCP of various mines in the same landscape. The overlapping and exclusive jurisdiction of impact area (10 km radius) of each mine was not considered explicitly at that time while preparing the plan. Moreover, on account of delayed recruitment and non-recruitment of human resource in various cadres for various unavoidable reasons, there was inordinate workload on the remaining staff resulting in disproportionate division of work. Thereby creating gap in capacity and ability to monitor timely implementation of SSWLCP.


➤ **Preparation of revised SSWLCP.**


As the implementation period of earlier plan (10 Years) was already over, a revised SSWLCP for next five years as per new guidelines was approved by PCCF(WL)&CWLW vide letter N0.8781/CWLW-FDWC-FD-0134-2021 dated 10.08.2023 with total financial outlay of Rs.381.894 lakhs which includes Rs.177.750 lakh towards activities in project impact area of Keonjhar division and Rs.204.144 lakh in project impact area of Bonai Division. Major activities included are enclosed in **Annexure I**. However, UA has submitted undertaking for the same and is enclosed herewith as **Annexure II**.

The amount of Revised SSWLCP could not be deposited because proposal is still awaiting stage-I approval, there by technically no option for depositing the fund through e Parivesh portal.

3. **Justification for executing the lease on 12.01.2021 in favor of M/s OMC without formal FC approval in their favor at that time:**

OMC is a corporation owned, managed and controlled by Govt. of Odisha. As per letter F.No.11-599/2014-FC dated 01.04.2015 of MoEF&CC, Govt. of India, the User Agency has deposited NPV of Rs.24,70,88,210/- for 338.477 ha of forest land. However, as per Section 2(iii) of FC Act, 1980 "that any forest land or any portion thereof may be assigned by way of lease or otherwise to any private person or to any authority, corporation, agency or any other organization not owned, managed or controlled by Government" prior approval of Govt. of India is not required.

  
Susanta Nanda, IFS  
PCCF (FD & NO) FC Act  
Odisha

  
A.T. Mishra, IFS  
DDG (Central)  
Gol, RO, Bhubaneswar

Minutes of the meeting held on 13.02.2023 on holistic and joint analysis of the Observations and recommendations made in the report of the team of MoEF & CC and WII sub-committee in context to entire landscape- specific and generic comments regarding.

---

A meeting in hybrid mode was held on 13.02.2023 at 3.30 PM to discuss on the observations of the FAC held on 09.12.2022 on the report of the Sub-Committee, especially with regard to mitigative measures to address the issues relating to wildlife in general and elephant in particular, while considering the forest clearance for Netrabandha Pahar Iron Ore Block of M/s. Bhusan Power & Steel Ltd., Guali Iron Ore Mines of M/s. OMC Ltd. and Kalamang West (Northern Part) Block Iron Ore Mines of M/s. Tata BSL Ltd.

The list of members participated in the meeting is enclosed as **Annexure-A**.

At the outset, the PCCF & HoFF welcomed all the participants and requested PCCF (Nodal) to present the observations of the FAC and report of the sub-committee. PCCF (Nodal) made a PPT presentation on the decision of the FAC and requested the members to deliberate on the issues for submitting compliance to the observations of FAC. After detailed deliberations, the following decisions were taken:

1. Site Specific Wildlife Conservation Plan (SSWLCP) prepared for individual Mining as per approved guidelines of State Govt. prescribes specific interventions for protection of Forest and Wildlife, prevention of forest fire, Habitat Management, Mitigation of Human-Elephant Conflict, Public Awareness, Community Participation, Eco-Development activities, Immunization of domestic live-stock and surveillance of health of wildlife in the Zone of Impact around 10 kms radial distance of the project site. Besides the project proponent has also been mandated under the said plan to carry out fire prevention measures, public awareness and mitigation of Human-Elephant interface in the Project area. The mitigative measures as per SSWLCP address the impact of the project on wildlife including elephants in and around the project area.
2. Recommendations as per final report of the study conducted by CSIR-NERRI on Carrying Capacity vis-à-vis pollution in these areas and the Suggested Ore Transportation Mode (SOTM) may be implemented. This will facilitate unhindered movement of elephants.

78

3. Comprehensive Action Plan (CAP) for conservation of elephants and mitigation of Human-Elephant Conflict in Odisha prepared in consultation with Experts, Field Level Functionaries and NGOs as per the direction of the Hon'ble High Court, Orissa in Writ Petition (Civil) PIL No. 14706/2022 has already been approved by the High-Power Committee (HPC) under the Chairmanship of Chief Secretary, Odisha. Action Points under 10 Pillars strategy have been envisaged in the CAP with Short Term, Medium Term and Long Term mitigative measures. The Action Plan, copy of which is enclosed herewith will act as a perspective plan for elephant management in the state in the years to come.
4. To address the issue of interstate movement of elephants in the larger landscape comprising of Odisha, Jharkhand, Chhattisgarh and South Western part of West Bengal; MoEF & CC (Project Elephant Division) may assign reputed organization/ institution to prepare Comprehensive Elephant Management Plan for the said Region.
5. The DFOs, Bonai and Keonjhar were requested to share the status of functional / Non-functional Mining leases with the Director of Mines, Odisha. Director of Mines, Odisha shall examine the scope of surrender of Non- Functional Mines and submit a report within a week.

The meeting ended with vote of thanks to the Chair and Participants

  
Principal Chief Conservator of Forests & HoFF  
Odisha





**DIRECTORATE OF MINES & GEOLOGY**  
**STEEL AND MINES DEPARTMENT, GOVT. OF ODISHA, BHUBANESWAR**

Heads of Department Building, Unit-V, Pin-751001

Tel No.: 0674-2391537, Fax No.: 0674-2391684

Email ID: dirmines\_odisha@rediffmail.com

No. MXIII(c) 01/2023 3163 /DoMG,

Dt. 01-03-2023

From

G. Rajesh, IFS  
Director of Mines & Geology, Odisha  
Bhubaneswar.

To

The PCCF (Nodal),  
O/o-The PCCF, Odisha & HoFF,  
Chandrasekharapur, Bhubaneswar-751023.  
E-mail: [nodal.pccfodisha@gmail.com](mailto:nodal.pccfodisha@gmail.com)

**Sub: - Minutes of the meeting held on 13.02.2023 on holistic and joint analysis of the observations and recommendations made in the report of the team MoEF&CC and WII sub-committee in context to entire landscape-specific and generic comments.**

Sir,

In reference to your letter No. 3503/9F(MG)-51/21 dt. 22.02.2023 on the subject mentioned above, this is to inform that as per the minutes of the meeting held on 13.02.2023 on item No. 5, the DFO, Bonai and Keonjhar were requested to share the status of functional/non-functional mining leases with the Director of Mines, Odisha. However, DFO, Bonai has provided the list of 49 nos. of non-functional mining leases of Sundargarh District coming under Bonai Sub-division. The list of non-functional mining leases furnished by DFO, Bonai are examined at this end. The scope of surrender of lease out of the list given below for your kind information and necessary action.

- Out of 49 nos. of mining leases mentioned in the list provided by DFO, Bonai, one mining leases namely Koira-Bhanjipali

Manganese mines of Sri Rudrasen Sindhu is now subsisting and working mine.

- In respect of 10 mining leases out of the list of 49 mining leases the lease period has been extended by the State Govt. under section 8A(3) of MMDR(Amendment) Act, 2015 which are subsisting leases.
- Out of 49 mining leases, two mining leases namely Orahuri Manganese mines and Bhanjikusum Manganese mine of M/s OMM (P) Ltd. expired on 31.03.2020 which have already put for auction as per NIT published on 09.01.2023.
- Out of 49 mining leases, 27 mining leases have been lapsed/rejected by the State Govt. The said leases have been taken over possession by the State Govt. Now the potentiality of the mining leases are scrutinized by way of examining the existing mining plans and doing prospecting over the said areas for preparation of Geological report which are to be put for auction.
- Out of the list of 49 mining leases, 09 mining leases is under subjudice which are re-examined by the State Govt. The final decision of the State Govt. is yet to be received.

As such the land pertaining to any of the leases enlisted, as submitted by the DFO, Bonai in the said 49 mining leases has any scope of being surrendered at present. The present status of the said leases is enclosed as **Annexure-A.**

Yours faithfully



Encl:- As above

**DIRECTOR OF MINES & GEOLOGY (O)**

Annexure - A

LIST OF NON-WORKING MINING LEASES IN BONAI DIVISION

Sl. No.	Name of the lease / lessee	Date of Lease Period	Total forest area involved in the lease (Ha.)				Non-forest land	Total lease area	Date of filing of the RML application	Name of Range	Status
			RF	PRF	Rev. Forest Land	DIC					
1	Mangayachiron & Mr. Minus of S.C. B.C. Degra	25.4.2005 to 24.4.2025 Subsisting		12.73			12.08		Kota	Lapsed rejected lease taken over possession of the State Govt. Potentially the lease is reactivated by way of examining the existing mining plan and doing prospecting for preparation of GR to be put for auction.	
2	Datta Jay & Mr. Minus of S.C. B.C. Degra	25.4.2005 to 24.4.2025 Subsisting					22.105		Kota	Lapsed rejected lease taken over possession of the State Govt. Potentially the lease is reactivated by way of examining the existing mining plan and doing prospecting for preparation of GR to be put for auction.	
3	Bhaskar & Tamidhar Jain & Mr. Minus of S.C. B.C. Degra	24.4.2005 to 24.4.2025		21.852			21.852		Banskan	Lapsed rejected lease taken over possession of the State Govt. Potentially the lease is reactivated by way of examining the existing mining plan and doing prospecting for preparation of GR to be put for auction.	
4	Rameshwar & Kalyan Minus of S.C. B.C. Degra	24.4.2005 to 24.4.2025					60.74	24.8.2007	Banskan	GR mining lease is under preparation for final decision of the State Govt. is awaited.	
5	Yogesh Choudhary & Mr. Minus of S.C. B.C. Degra	24.4.2005 to 24.4.2025		82.083			82.083	24.11.2007	Kota	Lapsed rejected lease taken over possession of the State Govt. Potentially the lease is reactivated by way of examining the existing mining plan and doing prospecting for preparation of GR to be put for auction.	
6	Kusumabai Bhambhani Minus of S.C. B.C. Degra	24.4.2005 to 24.4.2025	12.986				102.792	25.6.2006	Banskan	Lapsed rejected lease taken over possession of the State Govt. Potentially the lease is reactivated by way of examining the existing mining plan and doing prospecting for preparation of GR to be put for auction.	
7	Gitan Minus & Mr. Minus of S.C. B.C. Degra	24.4.2005 to 24.4.2025					23.400	24.11.07	Banskan	Lapsed rejected lease taken over possession of the State Govt. Potentially the lease is reactivated by way of examining the existing mining plan and doing prospecting for preparation of GR to be put for auction.	



Sl. No.	Name of the lease / lessee	Date of Lease Period	Total forest area involved in the lease (Ha.)				Total lease area	Date of filing of the RML application	Name of Range	Status	
			RF	PF	Rev. Forest Land	DLC					Total
1	S. Subbarao & Sons, Bangalore, Mysore & Co. Ltd. Bangalore	01.01.1953 to 31.12.1955	-	-	2497	-	2497	30896	27.12.53	Koyna	Revised lease taken over possession of the State Government by way of prospecting for extraction of minerals during the preparation of RML application.
2	R. G. Rao, Nanded, M. S. & S. S. Bhatnagar, Mumbai & Sons of S. H. Bhatnagar	22.3.1975 to 21.3.1995	-	96751	22,140	-	118891	110451	26.1.1992	Koyna	Original lease taken over possession of the State Government by way of prospecting for extraction of minerals during the preparation of RML application.
3	T. D. Bhat, T. D. Bhat & Sons of M. S. Ch. & S. Bhat, Bangalore	8.1.1961 to 7.7.2001	-	-	10455	-	10455	24457	31.7.2001	Koyna	Original lease taken over possession of the State Government by way of prospecting for extraction of minerals during the preparation of RML application.
4	S. S. Bhat, Bangalore & Sons of S. S. Bhat, Bangalore	1.1.1961 to 31.12.2001	-	10455	10455	-	20910	159005	21.1.99	Koyna	Original lease taken over possession of the State Government by way of prospecting for extraction of minerals during the preparation of RML application.
5	T. D. Bhat, T. D. Bhat & Sons of M. S. Ch. & S. Bhat, Bangalore	8.1.1961 to 7.7.2001	-	-	10455	-	10455	24457	31.7.2001	Koyna	Original lease taken over possession of the State Government by way of prospecting for extraction of minerals during the preparation of RML application.
6	S. S. Bhat, Bangalore & Sons of S. S. Bhat, Bangalore	1.1.1961 to 31.12.2001	-	10455	10455	-	20910	159005	21.1.99	Koyna	Original lease taken over possession of the State Government by way of prospecting for extraction of minerals during the preparation of RML application.
7	S. S. Bhat, Bangalore & Sons of S. S. Bhat, Bangalore	1.1.1961 to 31.12.2001	-	10455	10455	-	20910	159005	21.1.99	Koyna	Original lease taken over possession of the State Government by way of prospecting for extraction of minerals during the preparation of RML application.
8	S. S. Bhat, Bangalore & Sons of S. S. Bhat, Bangalore	1.1.1961 to 31.12.2001	-	10455	10455	-	20910	159005	21.1.99	Koyna	Original lease taken over possession of the State Government by way of prospecting for extraction of minerals during the preparation of RML application.
9	S. S. Bhat, Bangalore & Sons of S. S. Bhat, Bangalore	1.1.1961 to 31.12.2001	-	10455	10455	-	20910	159005	21.1.99	Koyna	Original lease taken over possession of the State Government by way of prospecting for extraction of minerals during the preparation of RML application.
10	S. S. Bhat, Bangalore & Sons of S. S. Bhat, Bangalore	1.1.1961 to 31.12.2001	-	10455	10455	-	20910	159005	21.1.99	Koyna	Original lease taken over possession of the State Government by way of prospecting for extraction of minerals during the preparation of RML application.
11	S. S. Bhat, Bangalore & Sons of S. S. Bhat, Bangalore	1.1.1961 to 31.12.2001	-	10455	10455	-	20910	159005	21.1.99	Koyna	Original lease taken over possession of the State Government by way of prospecting for extraction of minerals during the preparation of RML application.
12	S. S. Bhat, Bangalore & Sons of S. S. Bhat, Bangalore	1.1.1961 to 31.12.2001	-	10455	10455	-	20910	159005	21.1.99	Koyna	Original lease taken over possession of the State Government by way of prospecting for extraction of minerals during the preparation of RML application.
13	S. S. Bhat, Bangalore & Sons of S. S. Bhat, Bangalore	1.1.1961 to 31.12.2001	-	10455	10455	-	20910	159005	21.1.99	Koyna	Original lease taken over possession of the State Government by way of prospecting for extraction of minerals during the preparation of RML application.
14	T. D. Bhat, T. D. Bhat & Sons of M. S. Ch. & S. Bhat, Bangalore	8.1.1961 to 7.7.2001	-	96751	22,140	-	118891	110451	26.1.1992	Koyna	Original lease taken over possession of the State Government by way of prospecting for extraction of minerals during the preparation of RML application.
15	G. S. Bhat, Bangalore & Sons of G. S. Bhat, Bangalore	1.1.1961 to 31.12.2001	-	10455	10455	-	20910	159005	21.1.99	Koyna	Original lease taken over possession of the State Government by way of prospecting for extraction of minerals during the preparation of RML application.
16	R. G. Rao, Nanded, M. S. & S. S. Bhatnagar, Mumbai & Sons of S. H. Bhatnagar	22.3.1975 to 21.3.1995	-	96751	22,140	-	118891	110451	26.1.1992	Koyna	Original lease taken over possession of the State Government by way of prospecting for extraction of minerals during the preparation of RML application.
17	R. G. Rao, Nanded, M. S. & S. S. Bhatnagar, Mumbai & Sons of S. H. Bhatnagar	22.3.1975 to 21.3.1995	-	96751	22,140	-	118891	110451	26.1.1992	Koyna	Original lease taken over possession of the State Government by way of prospecting for extraction of minerals during the preparation of RML application.

Sl No	Name of the leasee / lessee	Date of Lease Period	Total forest area involved in the lease (Ha.)				Non-forest land	Total lease area	Date of filing of the RML application	Name of Range	Status
			RF	PRF	Rev. Forest Land	DLC					
18	Revenue Dept. Minors of N.S.D. (Sargol)	21.11.1982 to 21.12.12			8.851	1.280	7.427	12.12.11	Baraman	The mining lease is under sub-judice and the final decision of the State Govt. is awaited.	
19	Pengua, Jantia, Bandal Barite Minors of M.P. PD Agarwal	8.7.1991 to 7.7.2011				106.138	106.138	16.3.2019	Baraman	The mining lease is under sub-judice and the final decision of the State Govt. is awaited.	
20	Gopal Das & Mr. Minors of S.N.S.C. Piplan	05.3.1991 to 1-3.2011				12.41	12.56	16.7.2008	Korna	The mining lease is under sub-judice and the final decision of the State Govt. is awaited.	
21	Ramesh, Bhanu, and Janta by M.S.C.P. Sargol	17.4.1980 to 17.4.2006		8.05	8.022	67.551	69.606	15-2-15	Baraman	The mining lease is under sub-judice and the final decision of the State Govt. is awaited.	
22	Purnima, Mr. Minors of M.P. S.N.S.C. Piplan (21.12)	28.7.1980 to 28.7.2012				40.469	40.469	10.7.2012	Baraman	The mining lease is under sub-judice and the final decision of the State Govt. is awaited.	
23	Nand Lal, Gopal & Mr. Minors of S.N.S.C. Sargol	7.7.1987 to 6.5.2005			8.35	4.602	12.942	15.12.12	Korna	As per the lease, both lapping and awarding for extension of validity of the lease period.	
24	Kishorendra, Mr. Minors of S.N.S.C. Piplan, Agarwal	28.5.1984 to 27.3.2004			4.627	45.859	47.486	27.3.2003	Korna	The mining lease is under sub-judice and the final decision of the State Govt. is awaited.	
25	Ramesh, Mr. Minors of M.P. Piplan, Agarwal	27.11.1987 to 22.11.12				81.179	129.179	7-12-15	Korna	The mining lease is under sub-judice and the final decision of the State Govt. is awaited.	

Sl. No.	Name of the lease / lessee	Date of Lease Period	Total forest area involved in the lease (Ha.)				Non-forest land	Total lease area	Date of filing of the RMH application	Name of Range	Status
			RR	PRP	Res. Forest Land	DA C					
19	Parmanan M. Mines of M/s. Sps. of P. & M. Mysore	17.2.1985 to 1.2.2005			6.036	0.036	6.072	81.233	4.2.2005	Koira	The lease period for the lease extended by the Govt. is 8 A.C. of VMDDR.
20	Iron & Manganese Mines of M/s. M. G. Meenah	17.10.1975 to 1.2.2005			2.27	2.27	2.27	19.155	8.10.2004	Koira	The validity period for the lease extended by the Govt. is 8 A.C. of VMDDR.
21	Iron & Manganese Mines of M/s. S. G. Meenah	17.10.1975 to 1.2.2005					2.27	19.155	8.10.2004	Koira	The validity period for the lease extended by the Govt. is 8 A.C. of VMDDR.
22	Iron & Manganese Mines of M/s. S. G. Meenah	17.10.1975 to 1.2.2005					2.27	19.155	8.10.2004	Koira	The validity period for the lease extended by the Govt. is 8 A.C. of VMDDR.
23	Iron & Manganese Mines of M/s. S. G. Meenah	17.10.1975 to 1.2.2005					2.27	19.155	8.10.2004	Koira	The validity period for the lease extended by the Govt. is 8 A.C. of VMDDR.
24	Iron & Manganese Mines of M/s. S. G. Meenah	17.10.1975 to 1.2.2005					2.27	19.155	8.10.2004	Koira	The validity period for the lease extended by the Govt. is 8 A.C. of VMDDR.
25	Iron & Manganese Mines of M/s. S. G. Meenah	17.10.1975 to 1.2.2005					2.27	19.155	8.10.2004	Koira	The validity period for the lease extended by the Govt. is 8 A.C. of VMDDR.
26	Iron & Manganese Mines of M/s. S. G. Meenah	17.10.1975 to 1.2.2005					2.27	19.155	8.10.2004	Koira	The validity period for the lease extended by the Govt. is 8 A.C. of VMDDR.
27	Iron & Manganese Mines of M/s. S. G. Meenah	17.10.1975 to 1.2.2005					2.27	19.155	8.10.2004	Koira	The validity period for the lease extended by the Govt. is 8 A.C. of VMDDR.
28	Iron & Manganese Mines of M/s. S. G. Meenah	17.10.1975 to 1.2.2005					2.27	19.155	8.10.2004	Koira	The validity period for the lease extended by the Govt. is 8 A.C. of VMDDR.
29	Iron & Manganese Mines of M/s. S. G. Meenah	17.10.1975 to 1.2.2005					2.27	19.155	8.10.2004	Koira	The validity period for the lease extended by the Govt. is 8 A.C. of VMDDR.
30	Kusumadi & Kamando Hauxite and Mangarise Mines of M/s. Rungta Sps. (P) Ltd.	26.2.1985 to 25.2.2005			11.817	6.256	18.073	43.067	8.1.2004	Koira	The validity period of the lease extended by the Govt. is 8 A.C. of VMDDR.
31	Iron Mines of M/s. SAIL, Rourkela (ML-139)	17.1.1975 to 16.1.1995					25.981	25.981	16.2.1992	Koira	The validity period of the lease extended by the Govt. is 8 A.C. of VMDDR.
32	Iron, Sps. Paradi & Sargaram Iron Mines of M/s. M. G. Meenah	27.4.1970 to 26.4.1992			15.346	1.791	17.137	67.923	No RMH approved	Koira	Lease extended lease area is over possession of the State Govt. obtained by the State Govt. by way of surrendering the existing mining lease and also prospecting for production of GR to be put for auction.



Sl. No.	Name of the lease / lessee	Date of Lease Period	Total forest area involved in the lease (Ha.)				Non-forest land	Total lease area	Date of filing of the RML application	Name of Range	Status
			RF	PRF	Rev. Forest Land	DIC					
33	Kustanilla Min. & Basaltic mines of M/s B I Co. Ltd.	Lease expired w.e.f. 31.3.2020			16.074	5.322	21.396	19.8.2007	Koira	Expired on 31.03.2020 under Section 8A(3) of MIMDR Amendment Act 2013.	
34	Sarkanda Iron and Mn. Mine of M/s Feegrade & Co. (P) Ltd.	Lease expired w.e.f. 31.3.2020	128.047	260.942		1911	393.000	16.12.1999	Bansain	Expired on 31.03.2020 under Section 8A(3) of MIMDR Amendment Act 2013.	
35	Orahat, Mn. Mines of M/s OMNI (P) Ltd	Lease expired w.e.f. 31.3.2020			5.077	26.782	32.759	21.12.1998	Koira	Expired on 31.03.2020 under Section 8A(3) of MIMDR Amendment Act 2013. NIT published on 09.01.2023 for auction.	
36	Teatada Fe. Mn. Mines of M/s OMNI (P) Ltd	Lease expired w.e.f. 31.3.2020		21.921		1887	23.003	1.12.1998	Bansain	Expired lease taken on possession of the State Govt. Potentiality of the lease is being checked by way of examining the existing mining plan and doing prospecting for preparation of GR to be put for auction.	
37	Sarkanda Mn. Mines of M/s GVM (P) Ltd	Lease expired w.e.f. 31.3.2020					23.29	21.12.1998	Koira	Expired lease taken on possession of the State Govt. Potentiality of the lease is being checked by way of examining the existing mining plan and doing prospecting for preparation of GR to be put for auction.	
38	Kasamari Mn. Mines of M/s GVM (P) Ltd	Lease expired w.e.f. 31.3.2020			2.751	21.77	24.524	21.12.1998	Koira	Expired on 31.03.2020 under Section 8A(3) of MIMDR Amendment Act 2013. NIT published on 09.01.2023 for auction.	
39	Khadra Fe. Mn. Mines of M/s Orha Mn. Mines of M/s Marudini Sarda	Lease expired w.e.f. 31.3.2020		34.849		9.266	44.109	2nd 25.1.2006 2nd 24.3.2006	Koira	Expired lease taken on possession of the State Govt. Potentiality of the lease is being checked by way of examining the existing mining plan and doing prospecting for preparation of GR to be put for auction.	
40	Sarkanda Fe. Mn. Mines of M/s ESSRI Mining & Iron Co. Ltd	Lease expired on 31.12.2019			1.198	12.121	13.319	19.5.2004	Bansain	Expired lease taken on possession of the State Govt. Potentiality of the lease is being checked by way of examining the existing mining plan and doing prospecting for preparation of GR to be put for auction.	

Sl. No.	Name of the lease / lessee	Date of Lease Period	Total forest area involved in the lease (Ha.)				Non-forest land	Total lease area	Date of filing of the RML application	Name of Range	Status
			RF	Rev. Forest Land	DLC	Total					
43	Prakash M. Mures & M/s. GVM (P) Ltd.	Lease expired w.e.f. 31.3.2020		67.19	35.52	41.75	107.94	21.12.1998	Koira	Express lease over possession of the State Govt. (Mures) of the lease is cancelled by way of cancelling the existing RML. Further doing prospecting preparation of GR to be put for auction.	
44	Prakash M. Mures & M/s. GVM (P) Ltd.	Lease expired w.e.f. 31.3.2020		51.12	13.92	65.04	115.04	27.11.1998	Koira	Express lease over possession of the State Govt. (Mures) of the lease is cancelled by way of cancelling the existing RML. Further doing prospecting preparation of GR to be put for auction.	
45	Prakash M. Mures & M/s. GVM (P) Ltd.	Lease expired w.e.f. 31.3.2020		13.73		13.73	13.73	27.11.1998	Koira	Express lease over possession of the State Govt. (Mures) of the lease is cancelled by way of cancelling the existing RML. Further doing prospecting preparation of GR to be put for auction.	
46	Kotari Bhauji Dal M. Mures & M/s. GVM (P) Ltd.	11.1.2017 to 10.1.206		2.843	11.011	14.054	20.726	N.A.	Koira	Express lease over possession of the State Govt. (Mures) of the lease is cancelled by way of cancelling the existing RML. Further doing prospecting preparation of GR to be put for auction.	
47	Kotari Bhauji Dal M. Mures & M/s. GVM (P) Ltd.	12.8.1971 to 28.8.2021 (Expired M/L)		59.453		59.458	59.688		Koira	Express lease over possession of the State Govt. (Mures) of the lease is cancelled by way of cancelling the existing RML. Further doing prospecting preparation of GR to be put for auction.	
48	Teherai Iron & Mn. Block of M/s Tarama Appartment (P) Ltd.	Expired lease				106.128	28.948		Koira	NTI was published. The successful bidder, M/s Tarama Appartment (P) Ltd. Not deposited the upfront payment as well as not fulfil the terms & conditions. The said lease in favour of the successful bidder stands cancelled. Further the said lease was put for auction as per NTI dt. 29.12.2021 but annulled due to insufficient bid.	
49	N. G. G. M. Mures & M/s. GVM (P) Ltd.	20.7.1998 to 27.2.2000					7.850	27.11.1998	Koira	Express lease over possession of the State Govt. (Mures) of the lease is cancelled by way of cancelling the existing RML. Further doing prospecting preparation of GR to be put for auction.	

Sl No	Name of the lease / lessee	Date of Lease Period	Total forest area involved in the lease (Ha.)				Non-forest land	Total lease area	Date of filing of the RML application	Name of Range	Status
			RF	PRF	Rev. Forest Land	DFC					
158	S. A. Theerthacharya, Mandya District	21.02.07 to 21.02.27					11.485		Kotra	Lease. Lease over possession of the State Govt. PVT. Co. in the lease is authorized by way of an agreement existing under plan and being proposed for preparation of LR to be paid for auction	
159	Bhanubasum Min. Mines of M/s. OAM (P) Ltd.	Lease expired w.e.f. 31.3.2020					8.134	21.12.1998	Kotra	The lease is not renewable as per M. Forest Rules no. 4.2(a)	