

Top Priority

No.F.6-1274/FC/For-20/ 29438 - 440

Government of Tripura

Office of the Principal Chief Conservator of Forests,

Tripura: Agartala.

Dated, Agartala, the 17th October, 2019

To
The District Forest Officer
North District

Sub:- Proposal for diversion of 25.00 ha of forest land for establishment of Bru migrant of mouja-Manu-Chailengta RF in favour of SDM, Kanchanpur under DFO, North

Ref:- Proposal No.FP/TR/REHAB/50604/2020


Sir,

With reference to the above this is to inform you that the online Part-II of the proposal for diversion of 25.00 ha of forest land for establishment of Bru migrant of mouja-Manu-Chailengta RF in favour of SDM, Kanchanpur under DFO, North was received by this office. On scrutiny of the Part-II of the proposal the following discrepancies have been observed:

Sl.No.	Item No.	Observations
1.	Item No.13 (i)	DFO North has not uploaded the .kml file over CA land in the Part-II of the proposal.
2.	DFO, North is to submit justification for selection of CA area over 70.00 ha of forest land.	

In view of the above I would request you to rectify the discrepancies as noted above and resubmit it immediately for further action.


Yours faithfully,


[Angshuman Dey]

Chief Conservator of Forests &
Nodal Officer, FCA

Copy:-

1. The PS to the Principal Chief Conservator Forests & HoFF, Tripura for kind information of the Principal Chief Conservator Forests & HoFF, Tripura
2. The Conservator Forests (T), FHQ for information and needful please.


Chief Conservator of Forests &
Nodal Officer, FCA

No.F.5-23/Land-Manu-Chailengta/DFO(N)/DMN-2020/ 5706-08

Government of Tripura
Office of the District Forest Officer
North Tripura, Dharmanagar

Dated, The 19th October, 2020

To
The Chief Conservator of Forests &
Nodal Officer, FCA

Subject:- Proposal for diversion of 25 Ha forest land for establishment of Bru migrant of Mouja Manu Chalingta RF in Favour of SDM, Kanchanpur under DFO, North

Reference: Proposal No.FP/TR/REHAB/50604/2020 & No.F.6-1274/FC/For-20/29,438-440 dated 17/10/2020

Sir,


Regarding the submission of KML file of the CA land the KML files have been submitted and has been uploaded in the Parivesh site. Further with regard to the justification of the selection 70 Ha CA land, this area(The degraded forest CA land selected under the Damcherra Mouja) is a degraded area with about 25% density of trees coverage already, (as per decision support system tools and also other physical verification reports) along with that some Bamboo and other woody shrubs are also present, so ANR plantation is suitable instead of AR and 715 seedlings shall be planted in 70 Ha which would amount to plantation of a total of 50000 seedlings.

It may be mentioned that the necessary inputs have also been included in the site suitability certificate uploaded under the Parivesh site.

The various land details are as given for your kind perusal

Mouja	Khatian No.	CS Plot No.	Area in ha	Name of Range	Forest Sub-Division	Civil Sub-Division
Damcherra RF	2/22, 2/21	478,493 483,484	70.0	Damcherra	Dharmanagar	Panisagar


Yours faithfully


[H. Vignesh, IFS]

District Forest Officer
North Tripura, Dharmanagar

Copy to:-

1. The PS to the PCCF & HoFF, Tripura for kind information to the PCCF & HoFF, Tripura.
2. The Conservator of Forests(Territorial) for kind information.


District Forest Officer
North Tripura, Dharmanagar