



**ବନଶସ୍ତ୍ର ଅଧିକାରୀଙ୍କ କା-ପ୍ୟାଳସ, ରାଉରଫପୁର ବନଶସ୍ତ୍ର**  
**OFFICE OF THE DIVISIONAL FOREST OFFICER, RAIRANGPUR DIVISION**

Tel. No.:- (06794) – 222036 (O) 222008 (R) FAX No.:- (06794) – 222836, e-mail-dforrp@gmail.com

Memo No. 3324 /3F/ Dt. 18.07.2023

To

The I/c Field Director, Similipal Tiger Reserve -Cum-  
Regional Chief Conservator of Forest Baripada.

Sub:-

Proposal for Diversion 32.225ha. Forest Land for Rehabilitation & Upgradation to four laning of 7.6 KM stretch (Km229.00 to Km 236.600) inside buffer zone of Similipal Tiger Reserve of Baharagoda to Singhara Section (Km 199.200 to Km 310.806) of NH-6 in the State of Odisha under NHDP Phase -IV- Regarding Compensatory Afforestation Scheme & Compliance.

Ref:-

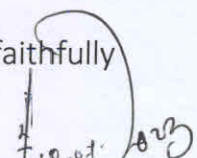
Your Memo No. 2431 dt.11.07.2023.

With reference to the above cited memo on the captioned subject, I would like to submit point wise compliance report as follows –

1. The financial outlay of the Compensatory Afforestation Scheme over an area of 35.787 ha. has been revised and prepared based on onetime cost norm for the year 2023-24 approved by the PCCF, Odisha.
2. The Topo sheet map, DGPS map with KML file (soft copy)is submitted herewith.
3. The ROR of the land (both Hal & Sabik record) issued by concerned R.I and authenticated by the Tahasildar, Bahalda & counter signed by DFO, Rairangpur is enclosed.
4. Non-encroachment Certificate issued by Tahasildar, Bahalda & counter signed by DFO, Rairangpur copy enclosed.
5. The part-II of form-A and Site Inspection Report of DFO, Rairangpur Division modify and upload in Parivesh Portal.

Encl:- Compliance of the above points in 4 sets.

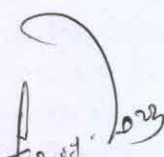
Yours faithfully

  
18.07.2023  
Divisional Forest Officer,  
Rairangpur Division.

Contd../P-2


Memo No. 3325 /3F/ Dt. 18.07.2023

Copy submitted to the Conservator of Forests (Nodal) O/o the Principal Chief Conservator of Forests Odisha, Bhubaneswar for information and necessary action with reference to his Memo No 2432 dt.11.07.2023.

  
18.07.2023  
Divisional Forest Officer,  
~~2023~~ Rairangpur Division.

Memo No. 3326 /3F/ Dt. 18.07.2023

Copy forwarded to the Project Director, National Highway Authority of India Project Implementation Unit, Balasore for information and necessary action with reference to his Memo No 2433 dt.11.07.2023.

  
18.07.2023  
Divisional Forest Officer,  
~~2023~~ Rairangpur Division.



Email: - tah.bahalda-od@nic.in/  
bahaldadatahasildar@gmail.com  
Phone No.

**OFFICE OF THE TAHASILDAR: BAHALDA: MAYURBHANJ**

No. 1086 // dt. 15.04.2023 //

To

The Divisional Forest Officer,  
Rairangpur Division.

Sub:- Submission of Amin Bodar & Trace Map of the degraded forest land for Compensatory Afforestation Land Bank.(CALB).

Ref: Your Office Letter No. 484/3F dt: 27.01.2023.

Sir,

In inviting reference to the letter on the subject cited above, I am to submit herewith the Amin Bodar & Trace Map of mouza- Soso on the degraded forest land for Compensatory Afforestation Land Bank as detailed below.

**Land Schedule**

Name of Tahasil	Mouza	Khata No.	Plot No.	Kissam	Gross area as per record (in Acre)	Required Area (in Acre)	Required Area (in Ha.)	Non-Encroachment Certificate by Tahasildar
Bahalda	SOSO	490 (Rakhit)	2572 (P)	Bagayat-II	11.25	7.712	3.121	The mentioned total area (Ac. 88.431 dec. out of Ac 103.05 dec.) is free from encroachment & Water Bodies
			2631 (P)	Bagayat-II	3.61	1.921	0.777	
			2927 (P)	Bagayat-II	9.06	8.076	3.268	
			3005 (P)	Bagayat-II	12.50	12.488	5.054	
			3006 (P)	Bagayat-II	1.05	0.966	0.391	
			3007 (P)	Bagayat-II	65.58	57.268	23.176	
Total			6 plots		Ac. 103.05 dec.	88.431	35.787	

This is for favour of your kind information and necessary action.

Yours faithfully,

Encl: As above

Memo No.

Dt:

Copy submitted to the Sub-Collector & S.D.M, Bamanghaty, Rairangpur for favour of kind information.

Tahasildar, Bahalda  
Bahalda

Tahasildar, Bahalda  
Bahalda

Divisional Forest Officer  
Rairangpur Division

OFFICE OF R.I., BAHALDA

Letter No. 51

Date: 15/04/2023

To

The Tahasildar,  
Bahalda, Mayurbhanj

Sub: Field enquiry report regarding Compensatory afforestation  
for construction of NHG

Sir,

Respectfully, it is informed you that after field enquiry of Mouza - Soso, the following lands are provided for compensatory afforestation for construction of NHG.

Details of land :

Tahasil Name	Village Name	Khata No	Plot No	Area as per ROR (in Ac)	Required Area (in Ac)	Required Area (in Hk)
Bahalda	Soso	490	2572	11.25	7.712	3.121
			2631	3.61	1.921	0.777
			2927	9.06	8.076	3.268
			3005	12.50	12.488	5.054
			3006	1.05	0.966	0.391
			3007	65.58	57.268	23.176
Total			06 plots	103.05	88.431	35.787

Required area for compensatory afforestation is Ac 88.431 or Hk 35.787 out of total area Ac 103.05, which is free from encroachment.

This is for your kind information and necessary action.

Yours faithfully

  
15/04/2023  
REVENUE INSPECTOR  
BAHALDA, MBJ

ଶୈବା- ଗୋରା

Temperature Afforestation  
for NH 6

ଅମିନ ବଦଲ ଫର୍ମ

OLP&NA/19(A)C/M.C.No.

ଅମିନ- ବଦଲଗୀ ନଂ ୧୪

ବେସାବସ୍ତୁ କାରଣ ମୁତାବକ

ହାଲ ବଦଲ ମୁତାବକ

ଖାତା ନଂ	ପୁର ନଂ	କିସମ	ଉତ୍ତରୀ	ଉତ୍ତରୀଗାରାଜ ନାମ	ଖାତା ନଂ	ପୁର ନଂ	କିସମ	ଉତ୍ତରୀ	ଉତ୍ତରୀଗାରାଜ ନାମ	ମୁକ୍ତତା
୪୯୦	୭୪୩୨	କଚାମୁଣ୍ଡ-୨	V ୧୧.୨୪	ଉତ୍ତରୀ, ଡେରିଭା ସହକାରୀ	୪୯୦	୭୪୩୨	କଚାମୁଣ୍ଡ-୨	V ୧୧.୨୪	ଉତ୍ତରୀ, ଡେରିଭା ସହକାରୀ	
	୭୫୩୧	କଚାମୁଣ୍ଡ-୨	V ୩.୫୧			୭୫୩୧	କଚାମୁଣ୍ଡ-୨	V ୩.୫୧		
	୭୯୨୩	କଚାମୁଣ୍ଡ-୨	V ୨.୦୫			୭୯୨୩	କଚାମୁଣ୍ଡ-୨	V ୨.୦୫		
	୩୦୦୪	କଚାମୁଣ୍ଡ-୨	V ୧୨.୪୦			୩୦୦୪	କଚାମୁଣ୍ଡ-୨	V ୧୨.୪୦		
	୩୦୦୫	କଚାମୁଣ୍ଡ-୨	V ୧.୦୪			୩୦୦୫	କଚାମୁଣ୍ଡ-୨	V ୧.୦୪		
	୩୦୦୩	କଚାମୁଣ୍ଡ-୨	V ୫୪.୪୮			୩୦୦୩	କଚାମୁଣ୍ଡ-୨	V ୫୪.୪୮		
	୧୩୫୫	କଚାମୁଣ୍ଡ-୨	V ୧୦୩.୦୪		୧୩୫୫	କଚାମୁଣ୍ଡ-୨	V ୧୦୩.୦୪			

of the Applicant

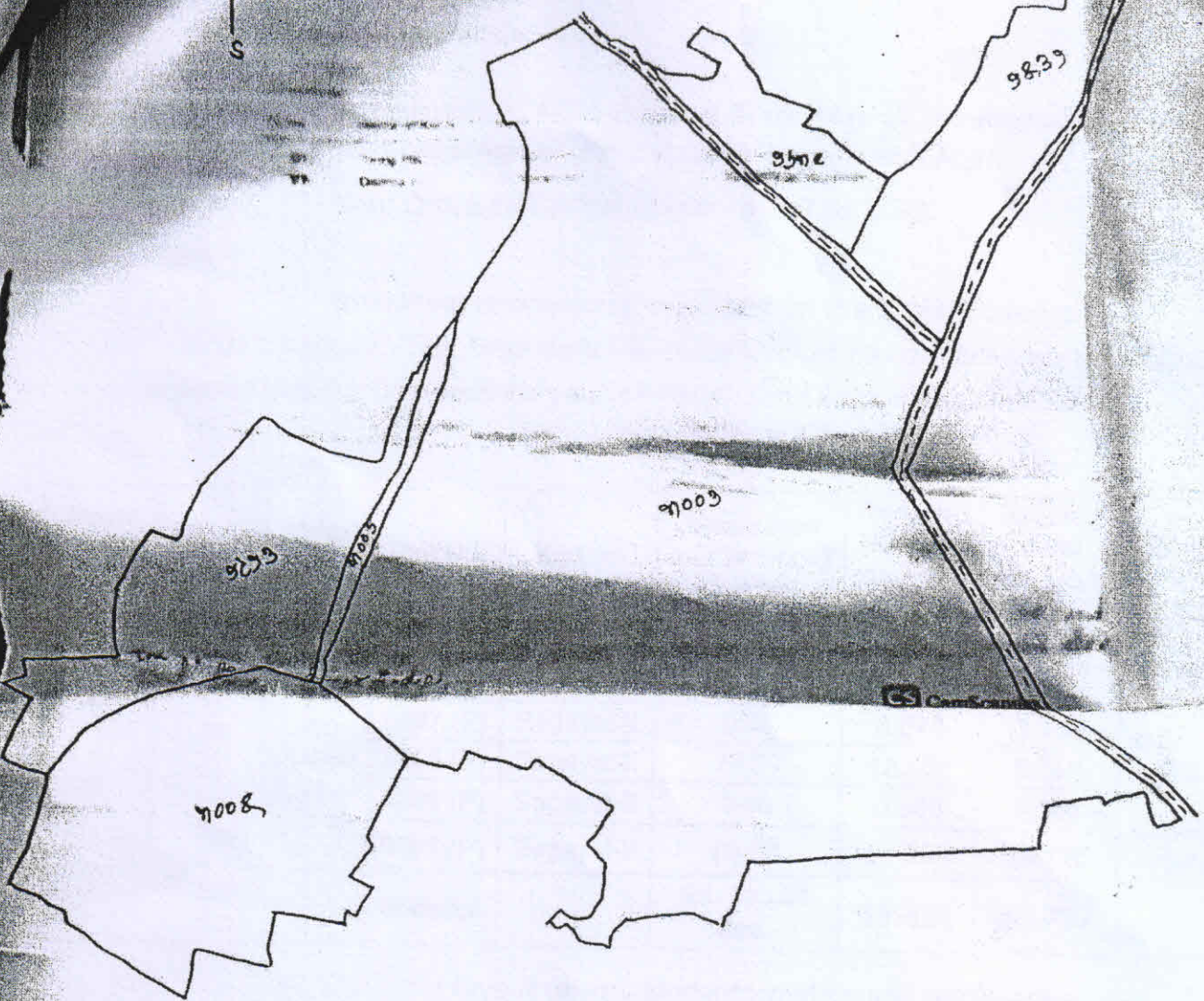
TAKSILDAR  
BAHALDA

REVENUE INSPECTOR  
BAHALDA, MBJ

Signature of the Amin.

ଅନୁମତି ପତ୍ର ନଂ ୪  
ସମ୍ପତ୍ତି ସଂଖ୍ୟା ୯୫୩୯  
ସମ୍ପତ୍ତି - ବସ୍ତୁ  
ମୂଲ୍ୟ - ୧୦୦୦  
ପୂର୍ବ ଉପାଦାନ

S



*[Signature]*  
BAHALDA  
BAHALDA

*[Signature]*  
28/09/2023  
REVENUE INSPECTOR  
BAHALDA, MBJ



CERTIFICATE

This is to certify that the degraded forest kissam land as per the following land schedule mentioned below which has been identified for compensatory afforestation against diversion of forest land for the Proposal for diversion 32.225 ha. forest land (new diversion of 17.795 ha. for diversion of already diverted 14.43 ha.) for Rehabilitation & Upgradation to four laning of 7.6 KM stretch (KM 229.00 to Km 236.600) inside buffer zone of Similipal Tiger Reserve of Baharagoda to Singhara Section (Km 199.200 to Km 310.806) of NH-6 in Mayurbhanj District of Odisha **suitable for Compensatory Afforestation.**

TAHASIL: BAHALDA

Village	SOSO						
KHATA NO.	PLOT NO.	STATUS OF LAND	KISAM	AREA TAKEN FOR CA (IN Acre)	AREA TAKEN FOR CA (IN HA.)	MAP AREA IN HA.	PATCH
490	2572 (P)	DLC	Bagayat-II	7.712	3.121	3.139	Patch-1
	2631 (P)		Bagayat-II	1.921	0.777	0.789	
	2927(P)		Bagayat-II	8.076	3.268	3.272	Patch-2
	3005 (P)		Bagayat-II	12.488	5.054	5.053	
	3006 (P)		Bagayat-II	0.966	0.391	0.391	
	3007 (P)		Bagayat-II	57.268	23.176	23.181	
<b>Total</b>	<b>6 plots</b>			<b>88.431</b>	<b>35.787</b>	<b>35.825</b>	

Divisional Forest Officer,  
Rairangpur Division.  
**Divisional Forest Officer**  
**Rairangpur Division**

CERTIFICATE ON DSS ANALYSIS FOR CA /ACA/PCA

This is certify that DSS Analysis of land identified for CA/ACA/PCA and subsequent ground truthing have been done. The outcome is as mentioned below.

Proposal for Diversion of 17.795 Ha. for Forest Land for Rehabilitation & Upgradation of Four Lining of 7.6 KM. stretch (km 229.00 to Km 236.00) inside buffer zone of Similipal Tiger Reserve of Baharagoda to Singhara Section (Km 199.200 to Km 310.806) of NH-6 in the State of Odisha under NHDP Phase-IV in the State of Odisha under NHDP Phase-IV.

Sl. No.	Name of the Range	Name of the Forest Block (RF/RRF/PF/DPP/Revenue Forest)	Area identified for CA/ACA/PCA (in Ha.)	Classification of identified land (in Ha.)							Area suitable for plantation (in Ha.)				Plantation in Model (AR/ANR/Block)	Remarks
				Very Dense Forest	Moderately Dense Forest	Open Forest	Non-forest	Scrub	Water	Total	Open Forest	Non-Forest	Scrub	Total		
1	2	3	4	5	6	7	8	9	10	11	12	13	14	15	16	17
1	Bahalda	-	35.787 Ha.	-	-	Open	-	-	-	-	-	-	-	35.787 Ha.	Block	Eco-class-III

Divisional Forest Officer,  
Rairangpur Division.

**Divisional Forest Officer**  
**Rairangpur Division**