

OFFICE OF THE PRINCIPAL CHIEF CONSERVATOR OF FORESTS (HEAD OF FOREST FORCE), MAHARASHTRA STATE, NAGPUR

ADDITIONAL PRINCIPAL CHIEF CONSERVATOR OF FORESTS AND NODAL OFFICER, MAHARASHTRA STATE, NAGPUR,
First Floor, 'B' Wing, Van Bhavan, Civil Lines, Nagpur-440001.

Tel no. (0712) 2530166, 2556916, Fax no. (0712) 2550675 E-mail- apccfnodal@mahaforest.gov.in

Sub:- Proposal for diversion of 0.1402 ha. Forest land under section-2 of the Forest (Conservation) Act, 1980 for laying underground drinking water pipeline at Karla and 07 other villages under Regional Rural Water Supply Scheme at Devghar, Karandoli, Waksai Tal. Maval, Dist.Pune in the State of Maharashtra (FP/MH/Water/153330/2022)

No.: Desk-17/Nodal/Pune/ID- 13638 (26)/1702/2022-23

Nagpur – 440 001, Dated :- 31/08/2023

To,
The Principal Secretary (Forests),
Revenue and Forest Department,
Mantralaya, Mumbai -32

The Deputy Engineer, Maharashtra Jeevan Pradhikarn, Div.2, Pune-1 has submitted proposal is for diversion of 0.1402 ha. Forest land under section-2 of the Forest (Conservation) Act, 1980 for laying underground drinking water pipeline at Karla and 07 other villages under Regional Rural Water Supply Scheme at Devghar, Karandoli, Waksai Tal. Maval, Dist.Pune in the State of Maharashtra. The details of forest land proposed for diversion is as given below: -

Sr. No	Item work purpose	District	Taluka	Name of Village	Gut No.	Compt. No.	Length & Width	Area (in ha.)	Legal Status
1	Laying underground drinking water pipeline at Karla and 07 other villages under Regional Rural Water Supply Scheme	Pune	Maval	Waksai	724	--	144.29 x 0.85	0.0123	PF
							182.57 x 0.85	0.0155	
							558.09 x 0.75	0.0419	
							20 x 20	0.0400	
2					Devghar	1	56 pt	252.92 x 0.75	0.0190
3		Karandoli	Survey No.54 Gut No.32	56 pt	153.57 x 0.75	0.0115			
Total Forest land required (in ha.)								0.1402	

2.0 The existing Water Supply Scheme for villages of Karla and other villages, was planned for the period up to 2006. The resident population has been increased over the period of time and since the villages are locate near the Mumbai-Pune National Highway, the floating population has also been increased manifold. The Maharashtra Jeevan Pradhikaran, Pune intends to mitigate the gap between demand and supply of drinking water.

- 3.00 Following documents as prescribed in Government Circular, Revenue and Forest Department No.FLD-1081/2041/(A)/F-3,dated 20/03/1982 and according to Government of India's instructions issued from time to time are enclosed in two copies.
- 3.1 Prescribed form dated 10/01/2003.
 - 3.2 Certificate regarding minimum demand of forest land for the project,
 - 3.3 Area Statement,
 - 3.4 Index map in suitable scale
- 4) Total non forest involved in the project is 0.0225 ha.
 - 5) The cross section map is enclosed herewith on page no.88/7.
 - 6) The copy of the technical approval accorded by the Chief Engineer, Maharashtra Jeevan Pradhikaran, Pune vide letter No.673, dated --/02/2021.
 - 7) The copy of the Administrative approval accorded by the Govt. of Maharashtra vide order letter No.Grapapu-2019/C.R.223/Papu-17, dated 31/08/2019.
 - 8) The site inspection report of the Deputy Conservator of Forests, Pune Forest Division, Pune is enclosed on page no.29 to 33
 - 9) No alternate alignment is possible and the forest land required is minimum.
 - 10) The area belongs to Eco-value class-III having density is 0.1 (Open Forest).
 - 11) There is no cutting and felling of trees involved in the project.
 - 12) The area involved in the project does not form part of any existing National Park, Wildlife Sanctuary, Nature Reserve etc.
 - 13) Proposed project is not likely to affect any monumental site of cultural, historical, religious, archeological or recreational importance.
 - 14) There is no violation of Forest (Conservation) Act, 1980.
 - 15) Proposed project is beyond 10 Kms of boundary of Protected Area (Wildlife Sanctuary/National Park).
 - 16) The proposed project is State Government's Critical Public Utility & Welfare Project. The project involves forest land to the extent of 0.1402 ha. which is less than 1.00 ha. No tree is required to be felled for the purpose of the extent project. In this context, as per para 2.6(1) (b) & (e) of the handbook of FCA, 1980 & FCA, 2003 (Guidelines & Clarification), no compensatory afforestation is to be insisted upon.
 - 17) The non-forest area covered under the project is not under the provision of Maharashtra Private Forest (Acquisition) Act 1975 by virtue of application of Section 35 of Indian Forest Act 1927 and are not recognized as deemed reserved forest as well as not included in the area identified as "forest" as per dictionary meaning of forest as intimated to the expert committee appointed under interim judgment of the Hon'ble Supreme Court dated 12/12/1996.
 - 18) The project has definite locations for pumping/processing stations and receipt station, distribution etc., town planning and topographical limitations. As such, the project is site specific. Hence, there is no alternative alignment for the project.

- 19) The User Agency has submitted an undertaking to defray the cost of Net Present Value.
- 20) The User Agency has submitted an undertaking regarding the compliance under the Scheduled Tribes and Other Traditional Forest Dwellers (Recognition of Forest Rights) Act, 2006 has been applied and is under process and shall be submitted before final approval as per Government of India vide letter No.11-43/2013-FC, dt. 3/12/2018.
- 21) The Deputy Conservator of Forests, Pune Forest Division and Chief Conservator of Forests (T), Pune have recommended the proposal for diversion of 0.1402 ha. of Forest land.

2.00 In view of this, the proposal is recommended for approval under the section -2 (ii) of the Forest (Conservation) Act, 1980 subject to the following conditions: –

- 2.1 The legal status of the forest land required will remain unchanged.
- 2.2 Forest land will be handed over only after required non-forest land for the project is handed over to the User Agency.
- 2.3 The proposed project is State Government's Critical Public Utility & Welfare Project. The project involves forest land to the extent of 0.1402 ha. which is less than 1.00 ha. No tree is required to be felled for the purpose of the extent project. In this context, as per para 2.6(1) (b) & (e) of the handbook of FCA, 1980 & FCA, 2003 (Guidelines & Clarification), no compensatory afforestation is to be insisted upon.
- 2.4 **NPV:-**
 - a) The State Government shall charge the Net Present Value (NPV) for the 0.1402 ha. forest area to be diverted under this proposal from the User Agency as per the orders of the Hon'ble Supreme Court of India dated 30/10/2002, 01/08/2003, 28/03/2008, 24/04/2008 and 09/05/2008 in IA No.566 in WP (C) No.202/1995 and as per the guidelines issued by the Ministry vide letters No.5-1/1998-FC (Pt.II), dated 18/09/2003 as well as letter No.5-2/2006-FC, dated 03/10/2006 and 5-3/2007-FC, dated 05/02/2009 and File No.5-3/2011-FC (Vol-I), dated 06/01/2022 in this regard.
 - b) Additional amount of the NPV of the diverted forest land, if any, becoming due after finalization of the same by the Hon'ble Supreme Court of India on receipt of the report from the Expert Committee, shall be charged by the State Government from the User Agency. The User Agency shall furnish an undertaking to this effect.
- 2.5 User Agency shall restrict the felling of trees to minimum number in the diverted forest land and the trees shall be felled under the strict supervision of the State Forest Department and the cost of felling of trees shall be deposited by the User Agency with the State Forest Department.
- 2.6 All the funds received from the user agency under the project shall be transferred/deposited to CAMPA fund only through e-portal (<http://parivesh.nic.in/>)
- 2.7 The complete compliance of the FRA, 2006 shall be ensured by way of prescribed certificate from the concerned District Collector.
- 2.8 The pipeline shall be laid down 1.5 meter below the ground and after lying down of pipe line the ground will be leveled.

- 2.9 The layout plan of the proposal shall not be changed without prior approval of Central Government.
- 2.10 No labour camp shall be established on the forest land.
- 2.11 Sufficient firewood, preferably the alternate fuel, shall be provided by the User Agency to the labourer after purchasing the same from the State Forest Department or the Forest Development Corporation or any other legal source of alternate fuel.
- 2.12 The boundary of the diverted forest land shall be suitably demarcated on ground at the project cost, as per the directions of the concerned Divisional Forest Officer.
- 2.13 No additional or new path will be constructed inside the forest area for transportation of construction materials for execution of the project work.
- 2.14 The forest land shall not be used for any purpose other than that specified in the project proposal.
- 2.15 The forest land proposed to be diverted shall under no circumstances be transferred to any other agencies, department or person without prior approval of Government of India.
- 2.16 Violation of any of these conditions will amount to violation of Forest (Conservation) Act, 1980 and action would be taken as per the MoEF&CC Guidelines F.No.11-42/2017-FC, dated 29/01/2018.
- 2.17 Any other condition that the Ministry of Environment, Forests & Climate Change may stipulate from time to time in the interest of conservation, protection and development of forests & wildlife.
- 2.18 The compliance report shall be uploaded on e-portal (<https://parivesh.nic.in/>)
- 3.00 It is therefore, requested that Government of Maharashtra may kindly be moved for approving the proposal for diversion of 0.1402 ha. Forest land under section-2 of the Forest (Conservation) Act, 1980 for laying underground drinking water pipeline at Karla and 07 other villages under Regional Rural Water Supply Scheme at Devghar, Karandoli, Waksai Tal. Maval, Dist.Pune in the State of Maharashtra under section 2 (ii) of the Forest (Conservation) Act, 1980.

Encl. :- Proposal 2 copies

(Naresh Zurmure)

**Addl. Principal Chief Conservator of Forests
& Nodal Officer**

Copy to the Chief Conservator of Forest (T), Pune for information.

Copy to the Deputy Conservator of Forests, Pune Forest Division for formation.

Copy to the Deputy Engineer, Maharashtra Jeevan Pradhikarn, Div.2, Pune-I for information.

PART -IV


**(To be filled by Nodal Officer or Principal Chief Conservator of Forests
(Head of Forest Force))**

(Detailed opinion and specific recommendation of the State Forest Department for acceptance or otherwise of the proposal with remarks)

Sub.:- Proposal for diversion of 0.1402 ha. Forest land under section-2 of the Forest (Conservation) Act, 1980 for laying underground drinking water pipeline at Karla and 07 other villages under Regional Rural Water Supply Scheme at Devghar, Karandoli, Waksai Tal. Maval, Dist.Pune in the State of Maharashtra (FP/MH/Water/153330/2022). The details of land proposed for diversion is as under-

Sr. No	Item work purpose	District	Taluka	Name of Village	Gut No.	Compt. No.	Length & Width	Area (in ha.)	Legal Status
1	Laying underground drinking water pipeline at Karla and 07 other villages under Regional Rural Water Supply Scheme	Pune	Maval	Waksai	724	--	144.29 x 0.85	0.0123	PF
							182.57 x 0.85	0.0155	
							558.09 x 0.75	0.0419	
							20 x 20	0.0400	
2					Devghar	1	56 pt	252.92 x 0.75	0.0190
3		Karandoli	Survey No.54 Gut No.32	56 pt	153.57 x 0.75	0.0115			
Total Forest land required (in ha.)								0.1402	

Specific recommendation of Principal Chief Conservator of Forests (HoFF) Maharashtra State, Nagpur is attached on page no.



(Naresh Zurmure)
Additional Principal Chief Conservator of Forests
& Nodal Officer

Date: 31/08/2023
Place: Nagpur

Proposal for diversion of 0.1402 ha. Forest land under section-2 of the Forest (Conservation) Act, 1980 for laying underground drinking water pipeline at Karla and 07 other villages under Regional Rural Water Supply Scheme at Devghar, Karandoli, Waksai Tal. Maval, Dist.Pune in the State of Maharashtra (FP/MH/Water/153330/2022)

Specific Recommendation of Principal Chief Conservator of Forests, Maharashtra State (Head of Forest Force) Maharashtra State, Nagpur with regards to acceptance or otherwise of the proposal supported by reasons.

- 1) Proposal is for diversion of 0.1402 ha. Forest land under section-2 of the Forest (Conservation) Act, 1980 for laying underground drinking water pipeline at Karla and 07 other villages under Regional Rural Water Supply Scheme at Devghar, Karandoli, Waksai Tal. Maval, Dist.Pune in the State of Maharashtra (FP/MH/Water/153330/2022) has been initiated by the Deputy Engineer, Maharashtra Jeevan Pradhikarn, Div.2, Pune-1 for seeking approval under FCA 1980.
- 2) The existing Water Supply Scheme for villages of Karla and other villages, was planned for the period up to 2006. The resident population has been increased over the period of time and since the villages are locate near the Mumbai-Pune National Highway, the floating population has also been increased manifold. The Maharashtra Jeevan Pradhikaran, Pune intends to mitigate the gap between demand and supply of drinking water.
- 3) The details of the forest land proposed for diversion are as under:-

Sr. No	Item work purpose	District	Taluka	Name of Village	Gut No.	Compt. No.	Length & Width	Area (in ha.)	Legal Status	
1	Laying underground drinking water pipeline at Karla and 07 other villages under Regional Rural Water Supply Scheme	Pune	Maval	Devghar	724	--	144.29 x 0.85	0.0123	PF	
							182.57 x 0.85	0.0155		
							558.09 x 0.75	0.0419		
							20 x 20	0.0400		
2					Karandoli	1	56 pt.	525.92 x 0.75	0.0190	Reserved Forest
3					Waksai	54		153.57 x 0.75	0.0115	
Total Forest land required (in ha.)								0.1402		


- 4) Total non forest involved in the project is 0.0225 ha.
- 5) The cross section map is enclosed herewith on page no.88/7.
- 6) The copy of the technical approval accorded by the Chief Engineer, Maharashtra Jeevan Pradhikaran, Pune vide letter No.673, dated --/02/2021.

- 7) The copy of the Administrative approval accorded by the Govt. of Maharashtra vide order letter No.Grapapu-2019/C.R.223/Papu-17, dated 31/08/2019.
- 8) The site inspection report of the Deputy Conservator of Forests, Pune Forest Division, Pune is enclosed on page no.29 to 33
- 9) No alternate alignment is possible and the forest land required is minimum.
- 10) The area belongs to Eco-value class-III having density is 0.1 (Open Forest).
- 11) There is no cutting and felling of trees involved in the project.
- 12) The area involved in the project does not form part of any existing National Park, Wildlife Sanctuary, Nature Reserve etc.
- 13) Proposed project is not likely to affect any monumental site of cultural, historical, religious, archeological or recreational importance.
- 14) There is no violation of Forest (Conservation) Act, 1980.
- 15) Proposed project is beyond 10 Kms of boundary of Protected Area (Wildlife Sanctuary/National Park).
- 16) The proposed project is State Government's Critical Public Utility & Welfare Project. The project involves forest land to the extent of 0.1402 ha. which is less than 1.00 ha. No tree is required to be felled for the purpose of the extent project. In this context, as per para 2.6(1) (b) & (e) of the handbook of FCA, 1980 & FCA, 2003 (Guidelines & Clarification), no compensatory afforestation is to be insisted upon.
- 17) The non-forest area covered under the project is not under the provision of Maharashtra Private Forest (Acquisition) Act 1975 by virtue of application of Section 35 of Indian Forest Act 1927 and are not recognized as deemed reserved forest as well as not included in the area identified as "forest" as per dictionary meaning of forest as intimated to the expert committee appointed under interim judgment of the Hon'ble Supreme Court dated 12/12/1996.
- 18) The project has definite locations for pumping/processing stations and receipt station, distribution etc., town planning and topographical limitations. As such, the project is site specific. Hence, there is no alternative alignment for the project.
- 19) The User Agency has submitted an undertaking to defray the cost of Net Present Value.
- 20) The User Agency has submitted an undertaking regarding the compliance under the Scheduled Tribes and Other Traditional Forest Dwellers (Recognition of Forest Rights) Act, 2006 has been applied and is under process and shall be submitted before final approval as per Government of India vide letter No.11-43/2013-FC, dt. 3/12/2018.
- 21) The Deputy Conservator of Forests, Pune and Chief Conservator of Forests (T), Pune have recommended the proposal for diversion of 0.1402 ha. of Forest land.

2.00 In view of this, the proposal is recommended for approval under the section -2 (ii) of the Forest (Conservation) Act, 1980 subject to the following conditions: –

- 2.1 The legal status of the forest land required will remain unchanged.
- 2.2 Forest land will be handed over only after required non-forest land for the project is handed over to the User Agency.
- 2.3 The proposed project is State Government's Critical Public Utility & Welfare Project. The project involves forest land to the extent of 0.1402 ha. which is less than 1.00 ha. No tree is required to be felled for the purpose of the extent project. In this context, as per para 2.6(1) (b) & (e) of the handbook of FCA, 1980 & FCA, 2003 (Guidelines & Clarification), no compensatory afforestation is to be insisted upon.
- 2.4 **NPV:-**
 - a) The State Government shall charge the Net Present Value (NPV) for the 0.1402 ha. forest area to be diverted under this proposal from the User Agency as per the orders of the Hon'ble Supreme Court of India dated 30/10/2002, 01/08/2003, 28/03/2008, 24/04/2008 and 09/05/2008 in IA No.566 in WP (C) No.202/1995 and as per the guidelines issued by the Ministry vide letters No.5-1/1998-FC (Pt.II), dated 18/09/2003 as well as letter No.5-2/2006-FC, dated 03/10/2006 and 5-3/2007-FC, dated 05/02/2009 and File No.5-3/2011-FC (Vol-I), dated 06/01/2022 in this regard.
 - b) Additional amount of the NPV of the diverted forest land, if any, becoming due after finalization of the same by the Hon'ble Supreme Court of India on receipt of the report from the Expert Committee, shall be charged by the State Government from the User Agency. The User Agency shall furnish an undertaking to this effect.
- 2.5 User Agency shall restrict the felling of trees to minimum number in the diverted forest land and the trees shall be felled under the strict supervision of the State Forest Department and the cost of felling of trees shall be deposited by the User Agency with the State Forest Department.
- 2.6 All the funds received from the user agency under the project shall be transferred/deposited to CAMPA fund only through e-portal (<http://parivesh.nic.in/>)
- 2.7 The complete compliance of the FRA, 2006 shall be ensured by way of prescribed certificate from the concerned District Collector.
- 2.8 The pipeline shall be laid down 1.5 meter below the ground and after lying down of pipe line the ground will be leveled.
- 2.9 The layout plan of the proposal shall not be changed without prior approval of Central Government.
- 2.10 No labour camp shall be established on the forest land.

- 2.11 Sufficient firewood, preferably the alternate fuel, shall be provided by the User Agency to the labourer after purchasing the same from the State Forest Department or the Forest Development Corporation or any other legal source of alternate fuel.
- 2.12 The boundary of the diverted forest land shall be suitably demarcated on ground at the project cost, as per the directions of the concerned Divisional Forest Officer.
- 2.13 No additional or new path will be constructed inside the forest area for transportation of construction materials for execution of the project work.
- 2.14 The forest land shall not be used for any purpose other than that specified in the project proposal.
- 2.15 The forest land proposed to be diverted shall under no circumstances be transferred to any other agencies, department or person without prior approval of Government of India.
- 2.16 Violation of any of these conditions will amount to violation of Forest (Conservation) Act, 1980 and action would be taken as per the MoEF&CC Guidelines F.No.11-42/2017-FC, dated 29/01/2018.
- 2.17 Any other condition that the Ministry of Environment, Forests & Climate Change may stipulate from time to time in the interest of conservation, protection and development of forests & wildlife.
- 2.18 The compliance report shall be uploaded on e-portal (<https://parivesh.nic.in/>)


(Dr. Y.L.P Rao)
Principal Chief Conservator of Forests
(Head of Forest Force)
Maharashtra State, Nagpur



प्रधान मुख्य वनसंरक्षक (वन बल प्रमुख) महाराष्ट्र राज्य, यांचे कार्यालय

अपर प्रधान मुख्य वनसंरक्षक व केंद्रस्थ अधिकारी, पहिला माळा, बी विंग
वनभवन, रामगिरी रोड, सिव्हील लाईन्स, नागपूर ४४० ००१
दुरध्वनी क्र. ०७१२-२५५६९१६

क्र. कक्ष-१७/FCA-S1/PJD-943330/फो/10003

दिनांक: ३१/०८/२०२३

प्रति,
प्रधान सचिव (वने),
महसूल व वनविभाग,
मंत्रालय, मुंबई-३२.

विषय :- वनजमीन-पुणे

महाराष्ट्र जीवन प्राधिकरण, पुणे यांना पाण्याची पाईपलाईन टाकण्यासाठी ०.१४०२ हे. वनजमीन वळती करणेबाबत.

संदर्भ :- १) महाराष्ट्र शासन, महसूल व वनविभाग पत्र क्र.एफएलडी-१९२३/प्र.क्र.१७४/फ-१० दि.१५/६/२०२३.

२) मुख्य वनसंरक्षक (प्रादेशिक), पुणे यांचेकडील पत्र क्र.४/४(२)/जमिन/FCA-३८८/A-७८४ दि.१८/८/२०२३

उपरोक्त संदर्भित पत्र १ अन्वये विषयांकीत प्रस्तावाच्या अनुषंगाने शासनाने २ मुद्द्यांवर माहिती सादर करण्याचे निर्देश दिले होते. त्या अनुषंगाने त्या अनुषंगाने संदर्भित पत्र क्र.२ अन्वये मुख्य वनसंरक्षक (प्रा.) पुणे यांनी त्रुटीपुर्तता अहवाल सादर केलेला आहे. तो खालीलप्रमाणे सविनय सादर करण्यात येत आहे.

अ.क्र.	त्रुटी तपशील	पुर्तता
१	केंद्रस्थ अधिकारी आणि उपवनसंरक्षक यांनी (Area Statement मध्ये) प्रस्तावित केलेल्या क्षेत्राचे गाव व त्याचा गट नं. यामध्ये तफावत आहे. केंद्रस्थ अधिकारी यांनी मौजे देवघर, गट नं.७२४, मौजे करंडोली, गट नं.१ आणि मौजे वाकसई, गट नं.५४ तर उपवनसंरक्षक यांनी मौजे देवघर, गट नं.१, मौजे करंडोली, गट नं.३२ आणि मौजे वाकसई, गट नं.७२४ असे नमूद केले आहे. सबब, नेमक्या कोणत्या गावामधील कोणत्या गट नं. ची जमिन आवश्यक आहे, याबाबत तसेच, त्याप्रमाणे ७/१२ उतारे व KML सधारित सादर करावी.	As per area statement correction made in forwarding letter. The Revised copy of the forwarding letter and Part-IV along with KML file of diverted area are enclosed herewith as (Annexure No.I,II,III)
२	सदर प्रकल्पामध्ये एका पॅचसाठी २० मी. रुंदीची वनजमिनीची मागणी करण्यात आलेली आहे. एवढ्या जमिनीची पाईपलाईनसाठी तेवढ्याच भागासाठी आवश्यकता आहे किंवा कसे? नसल्यास सुधारित क्षेत्राचा तपशील सादर करावा.	The User Agency has submitted justification vide its letter no.26/07/2023 is as under:- The target areas and topographical features of area play crucial role in deciding alignment & laying of the pipeline. To distribute water through gravity, certain pressure of required to be maintained. To maintain the required pressure, an ESR (Elevated Service Reservoir) is required to be provided enroute the pipeline, which occupies a bit more expanded surface. Hence, at one place enroute pipeline, 20 m. wide land is proposed

सहपत्र-वरीलप्रमाणे

(नरेश झुरमुरे)

अपर प्रधान मुख्य वनसंरक्षक व केंद्रस्थ अधिकारी

प्रतिलिपी :-

मुख्य वनसंरक्षक (प्रादेशिक), पुणे

उपवनसंरक्षक (प्रा.), पुणे

उप अभियंता, महाराष्ट्र जीवन प्राधिकरण, पुणे



महाराष्ट्र शासन
वन विभाग

मुख्य वनसंरक्षक, (प्रादेशिक) पुणे यांचे कार्यालय,
वनभवन, भांबुर्डा वनविहार, गोखलेनगर-411016

दुरध्वनी क्रमांक - 020-25664182/83

ई-मेल- ccftpune@gmail.com/ccftpune@mahaforest.gov.in

जा.क्र.कक्ष-4/4(2)/जमीन/FCA-391/2023.24/A774
पुणे - 411 016, दिनांक - 18/08/2023.

प्रति,

मा. अपर प्रधान मुख्य वनसंरक्षक
व केंद्रस्थ अधिकारी, नागपूर

विषय - Diversion of forest land for laying underground drinking water pipeline at Karla
& 7 other villages, Tal.Maval, Dist.Pune -Area 0.1402 ha. (FP/MH/Water/153330/2022)

- संदर्भ:-
1. आपलेकडील पत्र क्र.Desk-17/नोडल/Pune/ID 153330/ 876 /23.24, दि. 21.06.2023.
 2. महाराष्ट्र जीवन प्राधिकरण पुणे यांचे कार्यालयाकडील पत्र क्र. मजीप्रा./ तां.शा/ कार्ला / 493 /2023 दि. 26/07/2023.
 3. उपवनसंरक्षक, पुणे वनविभाग पुणे यांचेकडील पत्र क्र.अ/कक्ष -4-2/जमीन/ 708/ 2023.24 दि. 11/08/2023.

विषयांकित प्रस्ताव आपले कार्यालयास सादर केला असता 2 मुद्दे उपस्थित करुन संदर्भ क्र.1 चे पत्र या कार्यालयास प्राप्त झाले आहे.

प्रकरणी उपवनसंरक्षक, पुणे यांनी संदर्भ क्र.1 च्या पत्रातील मुद्द्यांची पूर्तता करुन पूर्तता अहवाल अनुषंगिक दस्तऐवज व सी.डी.सह या कार्यालयास संदर्भ क्र. 3 अन्वये सादर केला आहे.

उपवनसंरक्षक, पुणे यांचेकडील प्राप्त अहवाल व सी.डी यासोबत जोडून सादर करणेत येत आहे. तरी कृपया सदर प्रस्ताव यथोचितमार्गे शासनास सादर होणेस विनंती.

सोबत - वरीलप्रमाणे

(एन.आर.प्रवीण)

मुख्य वनसंरक्षक, (प्रा.), पुणे

प्रत उपवनसंरक्षक, पुणे वनविभाग पुणे यांना माहितीसाठी रवाना.

प्रत उपविभागीय अभियंता महाराष्ट्र जीवन प्राधिकरण, उपविभाग क्र. 3, पुणे महानगरपालिका क्षेत्रीय कार्यालय
टिळकरोड, तिसरा मजला पुणे - 411002.

2722
28/8/23



महाराष्ट्र शासन

उपवनसंरक्षक, पुणे वन विभाग, पुणे
सेनापती बापट मार्ग, पुणे-411 004

दूरध्वनी - 020 25660593

कार्यालय

ईमेल - dycfpune@gmail.com

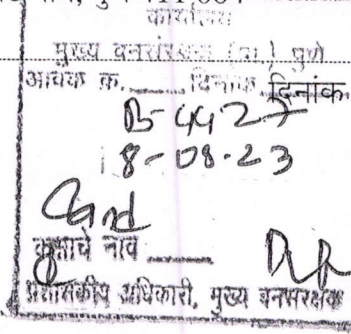
क्रमांक-अ/कक्ष-4-2/जमीन/ 708 /2023-24,

मुख्य वनसंरक्षक (अ.) पुणे
अधिक क. दिनांक दिनांक

11 / 08 / 2023.

पत्र
प्रति,

मा.मुख्य वनसंरक्षक, (प्रा.)
पुणे वनवृत्त, पुणे.



विषय:- वनजमिन-पुणे

महाराष्ट्र जीवन प्राधिकरण, पुणे यांना पाण्याची पाईपलाईन टाकण्यासाठी 0.1402 हे. वनजमीन वळती करण्याबाबत.

- संदर्भ-1) महाराष्ट्र शासन यांचेकडील पत्र क्रं.एफएलडी-1923/प्र.क्र.174/फ-10, दि.15/06/2023.
2)अपर प्रधान मुख्य वनसंरक्षक व केंद्रस्थ अधिकारी, नागपूर यांचेकडील पत्र क्रं.कक्ष-17/FCA-51/
PID-155530/Pune/876, dt.21.06.2023.
3) आपणाकडील पत्र क्रं.कक्ष.क्र.4/4(2)/जमिन/FCA-391/B725/2023-24, दि.28.06.2023.
4) या कार्यालयाचे पत्र क्रं.अ/कक्ष-4-2/जमीन/1162/2023-24, दि.27.06.2023.
5) उप-विभागीय अभियंता, महाराष्ट्र जीवन प्राधिकरण उप-विभाग, क्र.3, पुणे -2 यांचेकडील पत्र क्रं.
मजीप्रा./तां.शा/कार्ला/493/2023, दि.26/07/20023.

विषयांकित प्रकरणी उपरोक्त संदर्भित क्रं.1 अन्वये 2 मुद्द्यांची माहिती सादर करण्याबाबत कळविण्यात आलेले आहे. संदर्भित पत्र क्रं.5 अन्वये प्रकल्प यंत्रणा यांचेकडील मुद्देनिहाय माहिती या कार्यालयास सादर केली असून, त्यानुसार खालीलप्रमाणे मुद्देनिहाय माहिती सादर करण्यात येत आहे.

मु. क्रं.	मुद्दा	पुर्तता अहवाल
1	केंद्रस्थ अधिकारी आणि उपवनसंरक्षक यांनी (Area Statement मध्ये) प्रस्तावित केलेल्या क्षेत्राचे गाव व त्यांचा गट नं. यांमध्ये तफावत आहे. केंद्रस्थ अधिकारी यांनी मौजे-देवघर, गट नं.724, मौजे-करंडोली, गट नं.1 आणि मौजे-वाकसई, गट नं.54 तर, उपवनसंरक्षक यांनी मौजे-देवघर, गट नं.1, मौजे-करंडोली, गट नं.32 आणि मौजे-वाकसई, गट नं.724 असे नमूद केले आहे, सबब, नेमक्या कोणत्या गावामधील कोणत्या गट नं. ची जमिन आवश्यक आहे, याबाबत तसेच, त्याप्रमाणे 7/12 उतारे व सुधारीत KML File सादर करावी.	प्रकल्प यंत्रणा यांनी संदर्भित पत्र क्रं.3 अन्वये सादर केलेल्या पुर्तता अहवालामध्ये The details of Forest Land furnished by the DCF, Pune are correct. Rectification is necessary to the details of Forest Land furnished in the report of the Nodal Officer असे नमूद केले आहे. त्यानुसार प्रस्तावामध्ये सादर केलेल्या Area Statement ची प्रत यासोबत जोडून सादर करण्यात येत आहे.

2	सदर प्रकल्पामध्ये एका पॅचसाठी 20 मी. रुंदीची वनजमिनीची मागणी करण्यात आलेली आहे. एवढ्या जमिनीची पाईपलाईनसाठी तेवढ्याच भागासाठी आवश्यकता आहे किंवा कसे? नसल्यास सुधारीत क्षेत्राचा तपशील सादर करावा.	प्रकल्प यंत्रणा यांनी संदर्भित पत्र क्र.3 अन्वये सादर केलेल्या पुर्तता अहवालांमध्ये The target areas and topographical features of area play crucial role in deciding alignment & laying of the pipeline. To distribute water through gravity, certain pressure of required to be maintained. To maintain the required pressure, an ESR (Elevated Service Reservoir) is required to be provided enroute the pipeline, which occupies a bit more expanded surface. Hence, at one place enroute pipeline, 20 m. wide land is proposed असे नमुद केले आहे.
---	--	--

सोबत — वरीलप्रमाणे 2 प्रतीत.

(महादेव मोहिते, भा.व.से.)

उपवनसंरक्षक,

पुणे वनविभाग, पुणे.

प्रत- सहा.वनसंरक्षक(सांख्यिकी/ ववंस)पुणे यांचेकडे वरीलप्रमाणे माहिती व पुढील उचित कार्यवाहिसाठी अग्रेषित.

प्रत- उपअभियंता, महाराष्ट्र जिवन प्राधिकरण, विभाग पुणे यांना वरीलप्रमाणे माहिती व पुढील उचित कार्यवाहिसाठी अग्रेषित.

प्रत- वनपरिक्षेत्र अधिकारी, शिरोता / वडगाव-मावळ यांना वरीलप्रमाणे माहिती व उचित कार्यवाहिसाठी.

महाराष्ट्र जीवन प्राधिकरण

उपविभागीय अभियंता,
महाराष्ट्र जीवन प्राधिकरण
उपविभाग क्र.३,
पुणे - २



पुणे महानगरपालिका क्षेत्रिय कार्यालय
टिळकरोड, तिसरा मजला,
पुणे - 411002..
दुरध्वनी क्र. (020) 24446801

जा.क्र. मजीप्रा./ तां.शा/ कार्ला / ४९३ / 2023

दिनांक : 28/06/2023

प्रति,

✓ उपवनसंरक्षक,
वनविभाग ,
पुणे.

विषय : Proposal for Diversion of forest land for laying underground Drinking water pipeline At. Karla & 7 Other Villages under Regional Water Supply Scheme Tal. Maval, Dist. Pune (FP/MH/WATER/153330/2022) (Area 0.1402 ha)

संदर्भ : 1. मुख्य वनसंरक्षक (प्रा), पुणे यांचे पत्र क्र. जा.कक्ष.क्र.४/४(२)/जमीन/FCA-391/B725/2023-24 दिनांक.28.06.2023.

2. महाराष्ट्र शासन पत्र क्रं.एफएलडी-1923/प्र.क्रं.174/फ-10.दि.15.06.2023.

वरील संदर्भीय पत्र क्र.2 अन्वये विषयांकित योजनेच्या प्रस्तावाबाबत शासन स्तरावर काही त्रुटी उपस्थित करण्यात आलेल्या होत्या. सदर त्रुटींची पूर्तता खालीलप्रमाणे करण्यात येत आहे.

अ.क्र.	त्रुटी / शेरे	पूर्तता अहवाल
१.	केंद्रस्थ अधिकारी आणि उपवनसंरक्षक यांनी (ArEA Statement मध्ये) प्रस्तावित केलेल्या क्षेत्राचे गाव व त्यांचा गट नं.यामध्ये तफावत आहे.केंद्रस्थ अधिकारी यांनी मौजे- देवघर, गट नं.724, मौजे-करंडोली, गट नं.1 आणि मौजे-वाकसाई, गट नं.54 तर, उपवनसंरक्षक यांनी मौजे-देवघर, गट नं.1, मौजे-करंडोली, गट नं.32 आणि मौजे-वाकसाई गट नं.724 असे नमूद केले आहे. सबब, नेमक्या कोणत्या गावामधील कोणत्या गट नं.ची जमिन आवश्यक आहे. याबाबत तसेच, त्याप्रमाणे 7/12 उतारे व सुधारित KML File सादर करावी.	The details of Forest Land furnished by the DCF, Pune are correct. Rectification is necessary to the details of Forest Land furnished in the report of the Nodal Office.

उपवनसंरक्षक पुणे वनविभाग, पुणे
विभाग:- जमिनी
दि:- 26 JUL 2023
आवक क्र:- 2854
कार्यालय अधिकारी उपवनसंरक्षक

२.	सदर प्रकल्पामध्ये एका पॅचसाठी २० मी. रुंदीची वनजमिनीची मागणी करण्यात आलेली आहे. एवढ्या जमिनीची पाईपलाईनसाठी तेवढ्याच भागासाठी आवश्यकता आहे किंवा कसे? नसल्यास सुधारित क्षेत्राचा तपशील सादर करावा.	The target areas and topographical features of area play crucial role in deciding alignment & laying of the pipeline. To distribute water through gravity, certain pressure of required to be maintained. To maintain the required pressure, an ESR (Elevated Service Reservoir) is required to be provided enroute the pipeline, which occupies a bit more expanded surface. Hence, at one place enroute pipeline, 20 m. wide land is proposed.
----	--	--

सहपत्र :- ७/१२ उतारे व सी.डी. - ३ नं०
३ प्रतीत

उप-विभागीय अभियंता,
महाराष्ट्र जीवन प्राधिकरण उप-विभाग,
क्र.३, पुणे-२

प्रत:- मुख्य वनसंरक्षक प्रादेशिक, पुणे यांना माहिती व पुढील कार्यवाहीसाठी सविनय सादर.

प्रत:- कार्यकारी अभियंता, महाराष्ट्र जीवन प्राधिकरण विभाग क्र.२, पुणे-१ यांना माहितीसाठी सादर.



Full title of the Project: Diversion of Forest Land for laying underground Drinking Water Pipeline at Karla & 7 other Villages under Regional Rural Water Supply Scheme; Tehsil Maval District Pune

File No.: FP/ MHWater/153330/2022

Date of Proposal: 11/03/2022

APPENDIX-I

FOREST AREA STATEMENT

Forest Division/ Range	Village	Forest Land			
		Gut Nos.	L x W x D (In m.)	Area (In Ha.)	Legal Status
Pune/ Pune	Walsai Maval Pune	724	144.29 X 0.85	0.0123	PF
			182.57 x 0.85	0.0155	PF
			558.09 X 0.75	0.0419	PF
			20 X 20	0.0400	PF
			L = 904.95	0.1097	
Pune/ Pune	Devghar Maval Pune	1 Compt No 56pt	252.92 X 0.75	0.0190	RI
Pune/ Pune	Karandoli Maval Pune	Suy No 54 / G No 32 / Compt No 56pt	153.57 X 0.75	0.0115	RI
Total			L = 273.5	0.1402	

Date: 31/10/2022

Place: Pune

Office Seal:

Rahul Patil, IFS
Dy. Conservator of Forests
Pune Forest Division
Pune

अहवाल दिनांक : 21/08/2022

गाव नमुना सात (अधिकार अभिलेख पत्रक)
[महाराष्ट्र जमीन महसूल अधिकार अभिलेख आणि नोंदवद्द्वारा (तयार करणे व सुस्थितीत ठेवणे) नियम, १९७१ यातील नियम ३, ५, ६ आणि ७]

गाव :- देवघर (555945)
ULPIN : 27721868709

तालुका :- मावळ

जिल्हा :- पुणे

गट क्रमांक व उपविभाग : 1



भू-धारणा पद्धती : सरकार	अंत, एकक व आकारणी	खाने क्र.	भागवटाद्वाराचे नांव	अंत	आकार	ये. ख.	फ. फा.	कुळ, खंड व इतर अधिकार
संज्ञके एकक	हे.अ.व.चौ.मी.	54	फॉरेस्ट			7.57.00	(1)	कुळचे नाव व खंड
जि.दा.पत	अ) सांगवट सांगवट क्षेत्र							इतर अधिकार
बागायत	ब) पोठ-पुगाव क्षेत्र (सांगवट अर्धगाव)							प्रत्यक्ष फेरफार नाही
वर्ग (अ)	7.57.00							
वर्ग (ब)	7.57.00							
एकक ये. ख.	7.57.00							
एकक क्षेत्र (अ-ब)	7.57.00							
अकारणी	0.00							
मुद्रा किंवा विशेष								
अकारणी								
मुद्रा फेरफार क्र.	(1 X 665 X 786)							सीमा आणि भुमापन चिन्ह

सूचना : या संकेतस्थळावर दर्शविलेली माहिती ही कोणत्याही आसक्रीय अथवा कायदेशीर बाबीसाठी वापरता येणार नाही.



महाराष्ट्र शासन

महाराष्ट्र शासन
महसूल विभाग

गाव नमुना नंबर ७/१२ व ८ अ, मालमत्ता पत्रक पाहणे



सत्यमेव जयते

MAHA Bhulekh (i.e. Maharast

मुख्यपृष्ठ

गाव नमुना सात (अधिकार अभिलेख पत्रक)

[महाराष्ट्र जमीन महसूल अधिकार अभिलेख आणि नोंदवह्या (तयार करणे व सुविधित ठेवणे) नियम, १९७१ बातीत नियम ३.५.६ आणि

गाव :- करंडोली (555944)

ULPIN : 37868330442

तालुका :- मावळ

जिल्हा :- पुणे

गट क्रमांक व उपविभाग : 32

भू-धारणा पद्धती : सरकार		अंताचे स्थानिक माव			
अंता, एकक व आकारणी	खाता क्र.	भागवटदाराचे नांव	अंता	आकार	फेजा
अंताचे एकक : हे.आर.चौ.मी. अ) लागवड योग्य क्षेत्र जि.रा.पत बागायत ब) पोट-खराब क्षेत्र (लागवड अयोग्य) वर्ग (अ) 2.43.00 वर्ग (ब) एकूण मा.व. 2.43.00 एकूण क्षेत्र (अ-ब) 2.43.00 आकारणी 0.00 जुडी किंवा विशेष आकारणी	200	राखीव वन		2.43.00	(321)
जुने फेरमार क्र. (1) (563)					

सुचना : या संकेतस्थळावर दर्शविलेली माहिती ही कोणत्याही शासकीय अथवा कायदेशीर बाबीसाठी वापरता येणार नाही

गाव नमुना बारा (पिकांची नोंदवही)

[महाराष्ट्र जमीन महसूल अधिकार अभिलेख आणि नोंदवह्या (तयार करणे व सुविधित ठेवणे) नियम, १९७१ बातीत नियम २९]

गाव :- करंडोली (555944)

तालुका :- मावळ

जिल्हा :- पुणे

: 32

		पिकांसाठी क्षेत्राचा तपशील					
वर्ष	हंगाम	खाता क्रमांक	पिकाचा प्रकार	पिकाचे नाव	जल सिंचित	अजल सिंचित	जल सिंचित माध्यम
(१)	(२)	(३)	(४)	(५)	(६)	(७)	(८)
					आर. चौ.मी	आर. चौ.मी	
2020-21	सरीस		निर्भळ	भात		0.0000	

टीप : * सदरची नोंद मोबाइल ॲप द्वारे घेणे शक्य नाही

सुचना : या संकेतस्थळावर दर्शविलेली माहिती ही कोणत्याही शासकीय अथवा कायदेशीर बाबीसाठी वापरता येणार नाही

सुचना : या संकेतस्थळावर दर्शविलेली माहिती ही कोणत्याही शासकीय अथवा कायदेशीर बाबीसाठी वापरता येणार नाही.

जमाबंदी आयुक्त आणि संचालक भूमि अभिलेख कार्यालय
तिसरा मजला, नवीन प्रशासकीय इमारत, कोयल हॉल समोर, पुणे
दूरध्वनी : ०२०-२६०५०००६, ई-मेल : dirmah@mah[at]nic[dot]in

Best viewed with resolution 1366*768 in Firefox, Chrome, IE.

गाव नमुना सात (अधिकार अभिलेख पत्रक)
[महाराष्ट्र जमीन महसूल अधिकार अभिलेख आणि नोंदवद्धा (तयार करणे व सुविधीत ठेवणे) नियम, १९७१ यातील नियम ३,५,६ आणि ७]
जिल्हा : पुणे



गाव : वाकसाई (555946)
ULPIN 23545544232

गट क्रमांक व उपविभाग : 724

तासुका : मावळ

भू-धारणा पध्दती	सरकार	खाल क्र	सामाजिकदाराचे नाव	अंश	अंश क्र	फा	कुल, खंड व हलर अधिकार
अंश, एकक व आकारणी						14.16.00 (1)	कुलचे मात व फंड
अंश क्रमांक	३८		माधव राज				हलर अधिकार
अंश क्रमांक							सामाजिकदाराच्या ताब्यात दिली आहे (1)
अंश क्रमांक							महाराष्ट्र सामाजिक वन अधिनियमातील तरतुदीस अधिन (२७)
अंश क्रमांक							प्रलंबित कोरफार नाही
अंश क्रमांक							अंशदाराचे नाव क्रमांक 2159 व दिनांक 30.01.2021
अंश क्रमांक							सामाजिक दाराचे नाव

मुबना : या संकेतस्थळावर दर्शविलेली माहिती ही कोणत्याही शासकीय अधिकाऱ्याकडून वाढीमादी वापरता येणार नाही

गाव नमुना बारा (पिकांची नोंदवही)
[महाराष्ट्र जमीन महसूल अधिकार अभिलेख आणि नोंदवद्धा (तयार करणे व सुविधीत ठेवणे) नियम, १९७१ यातील नियम २९]
जिल्हा : पुणे

गाव : वाकसाई (555946)

गट क्रमांक व उपविभाग : 724

पिकांसाठी अंशदाराचे तपशील

वर्ष	हंगाम	खाल क्रमांक	पिकांचा प्रकार	पिकांचे नाव	अंश मालिकेचे	अंश मालिकेचे	अंश मालिकेचे	समस्त	अंश
(१)	(२)	(३)	(४)	(५)	(६)	(७)	(८)	(९)	(१०)
					अंश	अंश	अंश	अंश	अंश
					अंश	अंश	अंश	अंश	अंश
2020-21	खरीप	38*			0.0	0.0	0.0	अंश	14.1600
2022-23	खरीप	38*			0.0	0.0	0.0	अंश	14.1600

टीप : * सदरची नोंद मोबाइल अॅप द्वारे घेणेत आलेली आहे

मुबना : या संकेतस्थळावर दर्शविलेली माहिती ही कोणत्याही शासकीय अधिकाऱ्याकडून वाढीमादी वापरता येणार नाही