



कार्यालय-वन प्रमंडल पदाधिकारी, हजारीबाग पश्चिमी वन प्रमंडल

वन भवन, हजारीबाग 825301 (झारखण्ड)

☎ 06546-222339, Email-dfo.hazaribagwest@rediffmail.com & dfo-hazaribagwest@gov.in

सेवा में,

पत्रांक : 6748

दिनांक: 18/11/23

वन संरक्षक,
प्रादेशिक अंचल,
हजारीबाग ।

विषय:- डी0भी0सी0 हजारीबाग (सिंदूर) सब- स्टेशन से पूर्व- मध्य रेलवे (ECR) धनबाद के टी0एस0एस0 अन्तर्गत प्रस्ताव संख्या FP/JH/TRANS/120412/2021 तक 132 के0वी0 डबल सर्किट ट्रांसमिशन लाईन निर्माण हेतु 10.106 हे0 वन भूमि अपयोजन प्रस्ताव के संबंध में।

प्रसंग :- आपका पत्रांक 2201 दिनांक 27.10.2023 एवं प्रयोक्ता अभिकरण का पत्रांक 1009 दिनांक 02.11.2023 ।

महाशय,

उपर्युक्त विषयक प्रसंगाधीन पत्र के संबंध में सूचित करना है कि विषयक परियोजना में भारत सरकार, पर्यावरण, वन एवं जलवायु परिवर्तन मंत्रालय, क्षेत्रीय कार्यालय द्वारा सात बिन्दुओं पर किये गये पृच्छा का निराकरण प्रतिवेदन इस कार्यालय के पत्रांक 5810 दिनांक 11.10.2023 द्वारा समर्पित किया गया था, जिसके फलस्वरूप आपके द्वारा किये गये पृच्छा का निराकरण कर संशोधित निराकरण प्रतिवेदन समर्पित की जा रही है, जो निम्नवत है :-


Sl. No.	Query	Compliance	DFO Comment
1	Column (i) of Part-I of the online application says the project or its part is not located in any Wildlife Sanctuary or its ESZ, whereas Part-II, Column 8(iii) states the opposite. The ambiguity may be explained.	Part of the project is located in ESZ but no part of the project is located in any Wildlife Sanctuary. The same has been updated in Part-I. Prior approval from SC-NBWL is also not required as per notification no. F.No. 7-7/2017-ROHQ, MOEF&CC (ROHQ), Govt of India (Attached as annexure-I).	The project is partly falls under ESZ but no part of the project is located in any Wildlife Sanctuary. The same has been updated in Part-I by the user agency.
2	District Profile as mentioned in Column 14 of Part-II appears erroneous as both- the total geographic area as well as total forest area of the	May be corrected from your end please.	District profile has been corrected as mentioned in Column 14 of Part-II.

	district are given exactly equal.		
3	Clear & High resolution toposheet map of the proposed CA area as the one uploaded is least legible.	Attached as Annexure-II	Attached as Annexure-II and the same has been uploaded in the parivesh portal Sl. No. 13 (iv) of Part II KML file is also attached.
4	Undertakings for the payment of compensatory levies such as CA, NPV, Addl NPV, Wildlife Management plan by the User Agency.	All undertakings attached as Annexure-III	Uploaded by user agency in parivesh portal as additional information details of Part – I. All undertakings attached as Annexure-III
5	Details of the trees proposed for felling and proposed for translocation out of total no. of trees (260) enumerated in the forest land proposed for diversion.	Nos. of trees proposed for felling is 260 nos. Nos. of trees proposed for translocation is Nil	Nos. of trees proposed for felling is 260 nos. Nos. of trees proposed for translocation is Nil
6	Undertaking of abidance by user agency in respect of CWLW recommendations for the proposal.	Attached as Annexure-IV	Uploaded by user agency in parivesh portal as additional information details of Part – I and undertaking by user Agency is attached as Annexure-IV.
7	The proposed CA DFL appears to have already considerably good vegetation. Therefore, the land suitability certificate issued by the DFO should dwell upon the possibility of planting required amount of saplings in the identified CA area. The same should clearly depict that the identified CA area is free from all the encumbrances.	May be compiled from your end please.	For the CA Land the mauza – Nagar Barsot, PS-139, PS-Barhi dist-Hazaribagh Plot No.- 2192, 2191, 2189 2188 has be selected Gross Area- 29.00 Ha and net area 20.21 Ha. Land Suitability Certificate is also attached. In gross area 29.00 ha. is sufficient for planting 20210 plants i.e. 1000 plant/ha. Geo-reference map has been uploaded in Parivesh portal in part-II KML file is also attached.


अतः प्रयोक्ता अभिकरण द्वारा समर्पित बचनबद्धता प्रमाण-पत्र एवं क्षतिपूरक वनरोपण हेतु चयनित स्थल का उपयुक्तता प्रमाण पत्र इस पत्र के साथ संलग्न कर भेजते हुए अनुरोध है कि अग्रेतर कार्रवाई करने की कृपा की जाय।

अनुलग्नक:- यथोक्त।

आपका विश्वासी



वन प्रमंडल पदाधिकारी
हजारीबाग पश्चिमी वन प्रमंडल




DVC (SINDUR) SUB STATION TO EAST CENTRAL RAILWAY LAND
DHANBAD (10.106 ha.)
SUITABILITY CERTIFICATE

21.10 Ha was identified for compensatory afforestation in Nagarbarsot P.F and all the sites were found suitable for compensatory afforestation :-

Sl. No.	Village (Protected Forest)	Thana	Thana no.	Plots	Gross Area in ha.	Net Area in ha.	Suitability
1	Nagarbarsot	Barhi	139	2188, 2189, 2191, 2192	29.00	20.21	The site is found suitable for RDF scheme for Compensatory afforestation e.i. 1000 plant/ hac.
				Total	29.00	20.21	


Range Forest Officer
Barhi Range


Divisional Forest Officer
Hazaribag West Division