



STATE FOREST HEADQUARTERS, ODISHA  
OFFICE OF THE PRINCIPAL CHIEF CONSERVATOR OF FORESTS & HOFF  
PLOT NO.GD-2/12, ARANYA BHAWAN, CHANDRASEKHARPUR,  
BHUBANESWAR-751023

No. 22 518 / 9F-(RAIL) 403/2023  
Dated Bhubaneswar the 18, November, 2023

To

The Additional Chief Secretary to Government  
Forest, Environment & Climate Change Department  
Government of Odisha, Kharavel Bhawan, Bhubaneswar

**Sub: Proposal for Diversion of 5.117 ha of Forest land for Construction of Koraput-Singram Doubling Railway project from 0.000 Km to 74.800 Km under Koraput Forest Division by East Coast Railway, Visakhapatnam, Andhra Pradesh in Odisha. (Proposal No. FP / OR / RAIL / 153462 / 2022.State Serial No.OR-01/2023 dt. 08.02.2023)**

Ref: Letter No.10F (Cons)-75/2023-23678/ FE&CC dated 14.11.2023 of OSD-cum-Special Secretary to Government, FE & CC Deptt.

Sir,

In inviting a reference to the memo under reference on the captioned subject, compliance as sought for is resubmitted herewith along with the proposal in duplicate incorporating the compliance to the observation raised on dt.14.11.2023 by Govt. of Odisha, FE&CC Deptt. after obtaining from RCCF, Koraput. The details of the compliance to the observation are furnished as below.

***Observation No.1:- In the forwarding letter under Brief Description at Page No.3 it has been mentioned that the legal status of forest land applied for diversion is Revenue Forest & Reserved Forest. But under Forest land it has been mentioned that the Forest land is coming under the ambit of one village and three protected forests. It has also been mentioned that the forest land proposed for diversion in Koraput District is 5.117 ha. Out of which, Revenue Forest is 0.124 ha. and PF is 4.993 ha.***

**Compliance:** - The RCCF, Koraput has furnished the corrected land details involved after extensive checking and verification in the proposal. It is mentioned that the legal status of forest land in the proposal are Revenue Forest (0.124 ha) Revenue Jungle Block (1.178 ha) ha, Proposed Reserve Forest (PRF)1.076 ha and Reserved Forest (RF) 2.739 ha. The revised land schedule furnished by the Tahasildar, Laxmipur and duly signed by the DFO, Koraput is enclosed as **Annexure-1** to this compliance.

***Observation No.2:- In Part-II, the DFO, Koraput Forest Division has mentioned that the legal status of forest land proposed for diversion consists of 4.993 ha of Reserved Forest & 0.124 ha of Revenue Forest which is contrary to the Forest Land Schedule and Geo- referenced maps enclosed with the DP wherein in addition to the Revenue Forest land, Kotraghati PF, Baghaparmar PF and Lakshmipur PF has been included.***



**Compliance:-** DFO, Koraput has now submitted the revised and corrected Form Part-II and Site Inspection Report wherein the detailed legal status of forest land proposed for diversion is mentioned as Kutraghati PRF-1.076 ha, Laxmipur RF-2.739 ha, Baghaparmar Revenue Jungle Block-1.178 ha and Revenue Forest -0.124 ha. The revised Part-II and Site Inspection Report are enclosed as **Annexure-2** to this compliance. The details of the forest land proposed for diversion after rectification of land schedule is tabulated below.

Sl No.	Name of the village/RF/PRF	Name of the Tahasil	Forest land in ha			Total forest land in ha	DGPS map area in ha
			RF	PRF	Revenue Forest		
1	Kuchupar	Laxmipur	-	-	0.124	0.124	0.131
2	Baghaparmar Rev. Jungle Block	-do-	-	-	1.178	1.178	1.168
3	Kotraghati PRF	-do-	-	1.076	-	1.076	1.072
4	Laxmipur RF	-do-	2.739	-	-	2.739	2.734
Total			2.739	1.076	1.302	5.117	5.105


**Observation No.3:-**The legend provided in the Geo-referenced maps also do not tally with the details in the map.

**Compliance:-** The revised Geo-referenced map as per the revised land schedule of the proposed forest land for diversion duly vetted by ORSAC and signed by all concerned have been inserted in the diversion proposal replacing the incorreced ones. The Plates bearing No.02, 03, 04, 05 & 06 have been replaced afresh.

In view of the above, the proposal for diversion 5.117 ha of Forest land for construction of Koraput-Singram Doubling Railway project from 0.000 Km to 74.800 Km under Koraput Forest Division by East Coast Railway ,Visakhapatnam, Andhra Pradesh in Odisha is re-submitted herewith in duplicate for consideration of the Government and onward transmission to Government of India, Ministry of Environment, Forest & Climate Change, Regional Office, Bhubaneswar for approval under Section-2(ii) of Forest (Conservation) Act, 1980.


Yours faithfully

Encl: As above

  
Principal Chief Conservator of Forests  
Forest Diversion & Nodal Officer, FC Act


Memo No. 22519 Date. 18.11.2023

Copy forwarded to the Regional Chief Conservator of Forests, Koraput Circle for information & necessary action with reference to his office Memo No.3842 dt.16.11.2023.

  
Principal Chief Conservator of Forests  
Forest Diversion & Nodal Officer, FC Act


Memo No. 22520 Date. 18.11.2023

Copy forwarded to the Divisional Forest Officer, Koraput Forest Division for information & necessary action with reference to Memo No.3843 dt.16.11.2023 of RCCF, Koraput.

  
Principal Chief Conservator of Forests  
Forest Diversion & Nodal Officer, FC Act

Memo No. 22521 Date. 18.11.2023

Copy forwarded to the Deputy Chief Engineer/Con-II/VSKP East Coast Railway, Rayagada, Odisha, PIN-765001 for information and necessary action.

  
Principal Chief Conservator of Forests  
Forest Diversion & Nodal Officer, FC Act

**Forest Land Schedule of Korput Forest Division.**

**Tahassil : Lakshampur District- Koraput.**

(As per Status of land 25.10.1980)

Sl. No.	Mouza Name	Khata No.	Plot No.	Total Area in Ac.	Allotted Area in A/c	Total Forest			Total Forest Land (Ha.)	Kissam
						Revenue Forest (Ha.)	DLC Forest (Ha.)	Reserved Forest (Ha.) P.R.F.		
1	Kuchupar	51	428	2.540	0.115	0.047	0.000	0.000	0.047	Rev. for Jungle
2	Kuchupar		429	0.400	0.190	0.077	0.000	0.000	0.077	Rev. for Jungle
3	Baghparmer Jungle Block				2.911	1.178	0.000	0.000	1.178	Rev. Jungle Block
A	Kuturaghathi PRF				2.660	0.000	0.000	1.076	1.076	PRF
B	Laxmipur RF				6.768	0.000	0.000	2.739	2.739	RF
<b>Total Forest Land</b>					<b>12.644</b>	<b>1.302</b>	<b>0.000</b>	<b>3.815</b>	<b>5.117</b>	

Tahasildar,  
Laxmipur

A. K. S. S.  
Dy. CE (Con)/III  
Eco. Railway,  
Visakhapatnam

Authorized Signatory  
PIONEER SURVEYORS

FOREST RANGE OFFICER  
LAXMIPUR

Divisional Forest Officer,  
Koraput Forest Division

Asst. Conservator of Forests,  
Koraput Forest Division, Koraput

Annexure - 1

85

30



**Forest and Non Forest Land Details**

**Statement Showing Details of Forest and Non-Forest Land involved in the Diversion proposal of Koraput to Singaram Doubling Railway Project, In connection with the construction of Koraput to Singhapur Road doubling Railway project of East Coast Railway, WAT Division, Visakhapatnam under Koraput Forest Division in Koraput District.**

Sl. No.	Mouza Name	Forest Land (Ha)						Non Forest (Ha)	Total (Ha)
		Reserved Forest/PRF	Revenue Forest	DLC	Sabik KISSAM	Total Forest			
1	Bari	0.000	0.000	0.000	0.000	0.000	0.189	0.189	
2	Biriguda	0.000	0.000	0.000	0.000	0.000	2.890	2.890	
3	Dumuripadar	0.000	0.000	0.000	0.000	0.000	2.115	2.115	
4	Gauragura	0.000	0.000	0.000	0.000	0.000	0.196	0.196	
5	Kuchupar	0.000	0.124	0.000	0.000	0.124	1.915	2.039	
6	Nisar	0.000	0.000	0.000	0.000	0.000	5.240	5.240	
7	Porapadar	0.000	0.000	0.000	0.000	0.000	0.756	0.756	
8	Rajan Panasaguda	0.000	0.000	0.000	0.000	0.000	1.331	1.331	
9	Singaram	0.000	0.000	0.000	0.000	0.000	2.202	2.202	
10	Baghparmer Jungle Block Rev.	0.000	1.178	0.000	0.000	1.178	0.000	1.178	
A	Kuturaghafi PRF	1.076	0.000	0.000	0.000	1.076	0.000	1.076	
B	Laxmipur RF	2.739	0.000	0.000	0.000	2.739	0.000	2.739	
	<b>Total</b>	<b>3.815</b>	<b>1.302</b>	<b>0.000</b>	<b>0.000</b>	<b>5.117</b>	<b>16.834</b>	<b>21.951</b>	
	<b>Grand Total</b>			<b>5.117</b>					

*Tahashidhar*  
Laxmipur

*A. K. S. S.*  
Dy. CE (Con)/III  
Eco. Railway,  
Visakhapatnam

Authorized Signatory  
Authorize Signatory  
PIONEER SURVEYORS

*[Signature]*  
FOREST RANGE OFFICER  
LAXMIPIR

*[Signature]*  
Divisional Forest Officer,  
Koraput Forest Division

*[Signature]*  
Asst. Conservator of Forests,  
Koraput Forest Division, Koraput

*Abstract*

*Statement Showing Details of Forest and Non-Forest Land involved in the Diversion proposal of Koraput to Singapuram Doubling Railway Project. In connection with the construction of Koraput to Singapur Road doubling Railway Project of East Coast Railway, WAT Division, Visakhapatnam under Koraput Forest Division in Koraput District.*

*(As per Status of land 25.10.1980)*

Sl. No.	Village Name	Pvt.Land in Ac.	Govt.Land in Ac.	Forest Land in Ac.	Total Area in Ac.	Total Area in Ha.
1	Bari-97-sh-1	0.204	0.263	0.000	0.467	0.189
2	Biriguda-05-02	4.979	2.161	0.000	7.140	2.89
3	Gauragura-91-01	4.135	1.092	0.000	5.227	2.115
4	Porapadar-79-01	0.000	0.485	0.000	0.485	0.196
5	Kuchupar-64-01	3.504	1.229	0.305	5.038	2.039
6	Dumuripadar	10.039	2.909	0.000	12.948	5.24
7	Nisar	1.867	0.000	0.000	1.867	0.756
8	Rajan Panasaguda	2.350	0.940	0.000	3.290	1.331
9	Singaram-04	4.944	0.498	0.000	5.442	2.202
10	Baghaparmer, Jungle Block Rev.	0.000	0.000	2.911	2.911	1.178
A	Kuturaghati PRF	0.000	0.000	2.660	2.660	1.076
B	Laxmipur RF	0.000	0.000	6.768	6.768	2.739
	<b>Total Area</b>	<b>32.022</b>	<b>9.577</b>	<b>12.644</b>	<b>54.243</b>	<b>21.951</b>

For Pioneer Surveyors

Authorized Signatory

Authorize Signatory

PIONEER SURVEYORS

Tahasildar,  
Laxmipur

A. Hojel  
Dy. CE (Con)/III  
Eco. Railway,  
Visakhapatnam

Divisional Forest Officer,  
Koraput Forest Division

Asst. Conservator of Forests,  
Koraput Forest Division, Koraput

FOREST RANGE OFFICER  
LAXMIPUR



Forest and Non-Forest Land Schedule

Statement Showing Details of Forest and Non-Forest Land involved in the Diversion proposal of Koraput to Singaram Doubling Railway Project, In connection with the construction of Koraput to Singapur Road doubling Railway project of East Coast Railway, WAT Division, Visakhapatnam undar Koraput Forest Division in Koraput District.  
(As per Status of land 25.10.1980)

REVENUE AREA							
SL No.	Village Name	Khata No.	Plot No.	Kissam	Alloted Area in Ac.	Alloted Area in Ha.	Land Type
1	Gauragura-91-01	70	283	Dangar-3	0.004	0.002	Pvt.
2	Gauragura-91-01	74	278	Dangar-3	0.104	0.042	Pvt.
3	Gauragura-91-01	76/144	886	Dangar-3	0.079	0.032	Pvt.
4	Gauragura-91-01	76/176	855	Dangar-3	0.076	0.031	Pvt.
5	Gauragura-91-01	76/187	656/1078	Dangar-3	0.426	0.172	Pvt.
6	Gauragura-91-01	76/219	290	Dangar-3	0.261	0.106	Pvt.
7	Gauragura-91-01	76/221	286	Dangar-3	0.119	0.048	Pvt.
8	Gauragura-91-01	2	279	Dangar-1	0.075	0.030	Pvt.
9	Gauragura-91-01	76/490	279/962	Dangar-3			Pvt.
10	Gauragura-91-01	76/490	280	Dangar-3	0.091	0.037	Pvt.
11	Gauragura-91-01	76/490	280/977	Dangar-3			Pvt.
12	Gauragura-91-01	76/74	294	Dangar-3	0.456	0.185	Pvt.
13	Gauragura-91-01	76/73	294/950	Dangar-3			Pvt.
14	Gauragura-91-01	76/508	297	Dangar-3	0.095	0.038	Pvt.
15	Gauragura-91-01	76/504	297/1951	Dangar-3			Pvt.
16	Gauragura-91-01	76/505	297/1952	Dangar-3			Pvt.
17	Gauragura-91-01	76/506	297/1953	Dangar-3			Pvt.
18	Gauragura-91-01	76/507	297/1954	Dangar-3			Pvt.
19	Gauragura-91-01	76/405	303	Dangar-2	0.026	0.011	Pvt.
20	Gauragura-91-01	76/404	303/1762	Dangar-2			Pvt.
21	Gauragura-91-01	61	655	Dangar-3	1.078	0.436	Pvt.
22	Gauragura-91-01	76/123	655/963	Dangar-3			Pvt.
23	Gauragura-91-01	76/114	655/1006	Dangar-3			Pvt.
24	Gauragura-91-01	76/426	655/1026	Dangar-3			Pvt.
25	Gauragura-91-01	76/180	655/1069	Dangar-3			Pvt.
26	Gauragura-91-01	76/415	896	Dangar-3	0.654	0.265	Pvt.
27	Gauragura-91-01	76/114	896/1005	Dangar-3			Pvt.
28	Gauragura-91-01	76/119	897	Dangar-3	0.591	0.239	Pvt.
29	Gauragura-91-01	76/113	897/1004	Dangar-3			Pvt.
30	Gauragura-91-01	78	291	Nalla	0.018	0.007	Govt.
31	Gauragura-91-01	78	299	Nalla	0.009	0.004	Govt.
32	Gauragura-91-01	78	705	Kapuli	1.065	0.431	Govt.
33	Bari-97-sh-1	8	95	Dangar-3	0.084	0.034	Pvt.
34	Bari-97-sh-1	22	103	Dangar-3	0.120	0.049	Pvt.
35	Bari-97-sh-1	45	61	PAHADA	0.013	0.005	Govt.
36	Bari-97-sh-1	45	135	PAHADA	0.060	0.024	Govt.
37	Bari-97-sh-1	45	214	PAHADA	0.059	0.024	Govt.
38	Bari-97-sh-1	47	104	NAYANAJORI	0.046	0.019	Govt.
39	Bari-97-sh-1	47	105	SADAKA	0.054	0.022	Govt.

For Pioneer Surveyors

Authorized Signatory

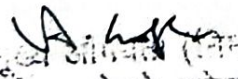
A-442  
Dy. Chief Engineer (Con.)-III  
East Coast Ry. KORAPUT

Tahsildar  
Laxmipur Koraput



**Forest and Non-Forest Land Schedule**

REVENUE AREA							
SL No.	Village Name	Khata No.	Plot No.	Kissam	Alloted Area in Ac.	Alloted Area in Ha.	Land Type
81	Biriguda-05-02	80/30	593/1429	Dangar-3	0.023	0.009	Pvt.
82	Biriguda-05-02	80/31	593/1430	Dangar-3	0.153	0.062	Pvt.
83	Biriguda-05-02	80/32	593/1431	Dangar-3	0.101	0.041	Pvt.
84	Biriguda-05-02	80/92	777	Dangar-2	0.100	0.040	Pvt.
85	Biriguda-05-02	80/359	775/1761	Dangar-1	0.020	0.008	Pvt.
86	Biriguda-05-02	80/360	775	Dangar-1	0.220	0.089	Pvt.
87	Biriguda-05-02	82	149	NALA	0.125	0.051	Govt.
88	Biriguda-05-02	82	779	PAHADDA	0.224	0.091	Govt.
89	Biriguda-05-02	82	782	PAHADDA	0.793	0.321	Govt.
90	Biriguda-05-02	82	641	PAHADDA	0.615	0.249	Govt.
91	Biriguda-05-02	83	773	RASTA	0.013	0.005	Govt.
92	Biriguda-05-02	85	130	GOCHARA	0.391	0.158	Govt.
93	Dumuripadar	10	24	Dangar-3	3.380	1.368	Pvt.
94	Dumuripadar	10	27	Dangar-3	0.360	0.146	Pvt.
95	Dumuripadar	10	31	Dangar-3	1.053	0.426	Pvt.
96	Dumuripadar	15	44	Dangar-3	0.183	0.074	Pvt.
97	Dumuripadar	19	28	Dangar-3	1.026	0.415	Pvt.
98	Dumuripadar	28	10	Dhana- 2	0.289	0.117	Pvt.
99	Dumuripadar	32	11	Dhana- 1	0.363	0.147	Pvt.
100	Dumuripadar	35	32	Dangar-3	0.930	0.376	Pvt.
101	Dumuripadar	35	34	Dangar-3	0.082	0.033	Pvt.
102	Dumuripadar	44	25	Dangar-3	0.764	0.309	Pvt.
103	Dumuripadar	44	26	Dangar-3	0.631	0.255	Pvt.
104	Dumuripadar	68/140	29	Dangar-3	0.978	0.396	Pvt.
105	Dumuripadar	70	7	DHADA	0.734	0.297	Govt.
106	Dumuripadar	73	162	NAYANAJORI	0.474	0.192	Govt.
107	Dumuripadar	73	163	PUCCA SADAK	0.855	0.346	Govt.
108	Dumuripadar	73	164	NAYANAJORI	0.453	0.183	Govt.
109	Dumuripadar	73	165	PUCCA SADAK	0.180	0.073	Govt.
110	Dumuripadar	73	166	NAYANAJORI	0.089	0.036	Govt.
111	Dumuripadar	73	183	NAYANAJORI	0.124	0.050	Govt.
112	Porapadar-79-01	49	412	PATITA			Govt.
113	Porapadar-79-01	50	412/640	BAGAYAT			Govt.
114	Porapadar-79-01	50	412/691	BAGAYAT			Govt.
115	Porapadar-79-01	50	412/643	BAGAYAT			Govt.
116	Porapadar-79-01	50	412/690	BAGAYAT			Govt.
117	Porapadar-79-01	50	412/689	BAGAYAT			Govt.
118	Porapadar-79-01	50	412/647	BAGAYAT			Govt.
119	Porapadar-79-01	50	412/648	BAGAYAT			Govt.
120	Porapadar-79-01	50	412/652	BAGAYAT			Govt.
121	Porapadar-79-01	50	412/655	BAGAYAT			Govt.

  
 Dy. Chief Engineer (Con.)-III  
 East Coast Rly., KORAPUT

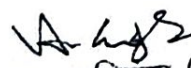
  
 Tahasildar  
 Laxmipur Koraput

For Pioneer Surveyors  
  
 Authorized Signatory




Forest and Non-Forest Land Schedule

REVENUE AREA							
SL No.	Village Name	Khata No.	Plot No.	Kissam	Alloted Area in Ac.	Alloted Area in Ha.	Land Type
165	Nisar	12	50	Dangar-III	0.075	0.030	Pvt.
166	Nisar	16	46	Dangar-III	0.027	0.011	Pvt.
167	Nisar	21	49	Dangar-III	0.024	0.010	Pvt.
168	Nisar	23	51	Dangar-III	0.226	0.091	Pvt.
169	Nisar	26	52	Dangar-III	0.124	0.050	Pvt.
170	Nisar	30/22	47	Dangar-III	0.059	0.024	Pvt.
171	Singaram-04	1	40/2	Dangaro-II	0.034	0.014	Pvt.
172	Singaram-04	4	157	Dangaro-III	0.400	0.162	Pvt.
173	Singaram-04	4	158	Dangaro-III	0.201	0.081	Pvt.
174	Singaram-04	8	90	Dangaro-II	0.488	0.197	Pvt.
175	Singaram-04	8	91	Dangaro-II	0.137	0.055	Pvt.
176	Singaram-04	8	92	Dangaro-II	0.203	0.082	Pvt.
177	Singaram-04	10	94	Dangaro-II	0.434	0.176	Pvt.
178	Singaram-04	13	86	Dangaro-II	0.181	0.073	Pvt.
179	Singaram-04	13	137	Dangaro-III	0.159	0.064	Pvt.
180	Singaram-04	15	39	Dangaro-II	0.090	0.036	Pvt.
181	Singaram-04	15	87	Dangaro-II	0.190	0.077	Pvt.
182	Singaram-04	15	88	Dangaro-II	0.316	0.128	Pvt.
183	Singaram-04	15	113	Dangaro-II	0.175	0.071	Pvt.
184	Singaram-04	15	135	Dangaro-III	0.073	0.030	Pvt.
185	Singaram-04	15	136	Dangaro-III	0.108	0.044	Pvt.
186	Singaram-04	15	155	Dangaro-II	0.081	0.033	Pvt.
187	Singaram-04	15	379	Dangaro-III	0.361	0.146	Pvt.
188	Singaram-04	17	112	Dangaro-II	0.194	0.079	Pvt.
189	Singaram-04	17	116	Dangaro-II	0.180	0.073	Pvt.
190	Singaram-04	17	153	Dangaro-II	0.083	0.034	Pvt.
191	Singaram-04	17	154	Dangaro-III	0.180	0.073	Pvt.
192	Singaram-04	17	385	Dangaro-III	0.511	0.207	Pvt.
193	Singaram-04	20	115	Dangaro-II	0.030	0.012	Pvt.
194	Singaram-04	23	40/1	Dangaro-II	0.050	0.020	Pvt.
195	Singaram-04	24	117	Dangaro-II	0.052	0.021	Pvt.
196	Singaram-04	26/2	114	Dangaro-II	0.033	0.013	Pvt.
197	Singaram-04	28	85	Dhoda	0.015	0.006	Govt.
198	Singaram-04	28	360	Patita	0.315	0.127	Govt.
199	Singaram-04	28	378	Patharabani	0.005	0.002	Govt.
200	Singaram-04	28	418	Nalla	0.028	0.011	Govt.
201	Singaram-04	30	334	Rasta	0.135	0.055	Govt.
TOTAL AREA (A)					41.904	16.959	

  
 उप मुख्य अभियंता (निर्माण)-III  
 पूर्व तट रेलवे, कोरापुट  
 Dy. Chief Engineer (Con.)-III  
 East Coast Rly., KORAPUT

For Pioneer Surveyors  
  
 Authorized Signatory

  
 Tahasildar  
 Laxmipur Koraput


Forest and Non Forest Land Schedule


REVENUE AREA


Sl. No.	Village Name	Khata No.	Plot No.	Kissam	Alloted Area in Ac.	Alloted Area in Ha.	Land Type
Private Land					32.022	12.958	
Govt. Land					9.577	3.876	
Revenue Forest Land including Jungle Block					3.216	1.302	
<b>Total Area (Pvt+Govt.+Forest)</b>					<b>44.815</b>	<b>18.136</b>	


Sl. No.	Name of Forest Block	Comp No.	Alloted Area in Ac.	Alloted Area in Ha.
1	Kuturaghati PRF		2.66	1.076
2	Laxmipur RF		6.768	2.739
<b>Total RF/PRF/DPF Land(B)</b>			<b>9.428</b>	<b>3.815</b>
<b>Grand Total(A+B)</b>				<b>21.951</b>

  
Tahasildar,  
Laxmipur

  
Dy. CE (Con)//III  
Eco. Railway,  
Visakhapatnam

For Pioneer Surveyors  
  
Authorized Signatory  
PIONEER SURVEYORS

  
Divisional Forest Officer,  
Koraput Forest Division

  
Asst. Conservator of Forests,  
Koraput Forest Division, Koraput

  
FOREST RANGE OFFICER  
LAXMI PUR



Check List Serial Number :-07

As per status of land 25,10.1980

Statement showing details of forest area proposed for Diversion

Sl. No.	Mouza Name	Khata No.	Plot No.	Allotted Area in Ac.	Allotted Area in Ha.	Revenue/ Forest (Ha.)	DLC Forest (Ha.)	RF/PRF/ DPF (Ha.)	Total Forest Land (Ha.)	Kissam
1	Kuchupar-64-01	51	428	0.115	0.047	0.047	0.000	0.000	0.047	Rev. for Jungle
2	Kuchupar-64-01	51	429	0.190	0.077	0.077	0.000	0.000	0.077	Rev. for Jungle
3	Baghaparmenr Jungle Block			2.911	1.178	1.178	0.000	0.000	1.178	Jungle Block
4	Kuturaghathi PRF			2.660	1.076	0.000	0.000	1.076	1.076	PRF
5	Laxmipur RF			6.768	2.739	0.000	0.000	2.739	2.739	RF
<b>Total Forest Land</b>				<b>12.644</b>	<b>5.117</b>	<b>1.302</b>	<b>0.000</b>	<b>3.815</b>	<b>5.117</b>	

For Pioneer Surveyors

Authorized Signatory

Authorize Signatory

PIONEER SURVEYORS

*A. K. Singh*

Dy. CE (Con)/III

Eco. Railway,

Visakhapatnam

*Tahasildar,*  
Laxmipur

*A. K. Singh*  
Divisional Forest Officer,  
Koraput Forest Division

*(Signature)*  
FOREST RANGE OFFICER  
LAXMIPLUR

*(Signature)*  
Asst. Conservator of Forests,  
Koraput Forest Division, Koraput

Check List Serial Number :- 08

Statement Shwoing Details of Non-Forest Area Involved in the proposal

Sl. No.	Mouza Name	Forest Land (Ha.)			Non Forest (Ha.)	Total (Ha.)	
		Revenue/ Forest	DLC	RF/PRF			Total Forest
1	Bari	0.000	0.000	0.000	0.000	0.189	0.189
2	Biriguda	0.000	0.000	0.000	0.000	2.890	2.890
3	Gauragura	0.000	0.000	0.000	0.000	2.115	2.115
4	Porapadar	0.000	0.000	0.000	0.000	0.196	0.196
5	Kuchupar	0.124	0.000	0.000	0.124	1.915	2.039
6	Dumuripadar	0.000	0.000	0.000	0.000	5.240	5.240
7	Nisar	0.000	0.000	0.000	0.000	0.756	0.756
8	Rajan Panasaguda	0.000	0.000	0.000	0.000	1.331	1.331
9	Singaram-04	0.000	0.000	0.000	0.000	2.202	2.202
A	Kuturaghati R.F	0.000	0.000	1.076	1.076	0.000	1.076
B	Baghaparmenr R.F	1.178	0.000	0.000	1.178	0.000	1.178
C	Laxmipur R.F	0.000	0.000	2.739	2.739	0.000	2.739
<b>Total</b>		<b>1.302</b>	<b>0.000</b>	<b>3.815</b>	<b>5.117</b>	<b>16.834</b>	<b>21.951</b>

Tahasildar,  
Laxmipur

A. K. K. K.  
Dy. CE (Con)/III  
Eco. Railway,  
Visakhapatnam

For Pioneer Surveyors

Authorized Signatory  
Authorize Signatory  
PIONEER SURVEYORS

Divisional Forest Officer,  
Koraput Forest Division

Asst. Conservator of Forests,  
Koraput Forest Division, Koraput

FOREST RANGE OFFICER  
LAXMIPUR



## PART - II

((To be filled by the concerned Deputy Conservator of Forests)

Proposal No. FP/OR/RAIL/153463/2022

1	Location of the project/ scheme	Forest Diversion Proposal for construction of Koraput to Singapur Road doubling Railway Project (From Koraput to Singaram, KM.0.000 – KM.74.800).  <b><u>Kutraghati PRF</u></b> Starting Point - N 18° 52' 41.70399'' E 82° 59' 42.86322'' Ending Point - N 18° 52' 54.4800'' E 82° 59' 42.7200'' <b><u>Laxmipur RF</u></b> Starting Point - N 18° 59' 14.05583'' E 83° 04' 27.48443'' Ending Point - N 18° 59' 26.8800'' E 83° 04' 43.6800'' <b><u>Baghaparmar Jungle Block</u></b> Starting Point - N 18° 57' 50.84323'' E 83° 01' 13.29334'' Ending Point - N 18° 57' 49.86440'' E 83° 01' 13.77598'' <b><u>Revenue Forest</u></b> Starting Point - N 18° 58' 21.57600'' E 83° 02' 08.48400'' Ending Point - N 18° 58' 18.98400'' E 83° 02' 22.59600''
(i)	State/Union Territory	Odisha
(ii)	District	Koraput
(iii)	Forest Division	Koraput
(iv)	Area of forest land proposed for diversion (in Ha)	5.117 Ha. Forest Land.
(v)	Legal Status of Forest	Kuturaghati PRF-1.076 Ha. Laxmipur RF-2.739 Ha. Baghaparmar JB-1.178 Ha and Revenue Forest-0.124 Ha, <b>Total Forest area= 5.117 ha.</b>
(vi)	Density of vegetation	0.3 (Average of four patches)
(vii)	Species wise (Scientific names and diameter class wise enumeration of trees. (To be enclosed) in case of Irrigation / Hydel project enumeration at FRL, FRL-2 meters & FRL-4 meters also be enclosed.	The commonly noticed tree growth in the applied area are species like <i>Jamun (Syzigium cumini)</i> , <i>Kumbhi (Carya arborea)</i> , <i>Mango (Mangifera indica)</i> , <i>Sahaja (Terminalia alata)</i> , <i>Simili (Bombax ceiba)</i> <i>Karanja (Pongamia pinnata)</i> .
(viii)	Brief note on vulnerability of the Forest area to erosion.	The proposed lease area is vulnerable to erosion & specially the steep slopes are more vulnerable to erosion. Necessary precautionary measures require to be taken to check the soil erosion.
(ix)	Approximate distance of the proposed site for diversion from boundary of forests.	0.04 Kms.(Average)
(x)	Whether forms part of National park, Wildlife Sanctuary, Biosphere Reserve, Tiger Reserve, Elephant Corridor etc. (if so the details of the area and Comments of the Chief Wildlife Warden to be annexed)	The proposed area does not form part of any National Park, Wildlife Sanctuary, and Biosphere, reserve, Tiger reserve, Elephant Corridors or any protected area declared under any law of the state or Central Government.
(xi)	Whether any rare /endangered / unique species of the Flora and Fauna found in the area. If so details thereof.	No rare and endangered species are found.

(xii)	Whether any protected archaeological Heritage site / defence establishment or any other important monument is located in the area. If so the details there of with NOC from competent authority if required.	No.
2	Whether the requirement of forest land as proposed by the user agency in column 2 of part – I is unavoidable and barest minimum for the project. If no, recommended area item wise with details of alternative examined.	The forest land proposed is unavoidable and barest minimum as per the statement furnished by the user agency.
3	Whether any work in violation of the Act has been carried out (Yes/No.) If yes details of the same including period of work done, action taken on erring officials. Whether work in Violation is still in progress	No work in violation of the act has been carried out.
4	Details of Compensatory Afforestation Scheme:	
(i)	Details of non forest area / degraded forest area identified for Compensatory Afforestation, It distance from adjoining forests, No. of patches, size of each patch.	Area over 11.00 Ha. of degraded forest land has been identified in Hatimali DPF under Laxmipur Range of Koraput Forest Division. Therefore the C.A. land is right inside Hatimali DPF. It is a single patch.
(ii)	Map showing non forest / degraded Forests area identified for Compensatory Afforestation and adjoining forest boundary.	Enclosed in Compensatory Afforestation Scheme.
(iii)	Details Compensatory Afforestation scheme including species to be Planted, implementing agency, time Schedule, cost structure etc.	Enclosed in Compensatory Afforestation Scheme.
(iv)	Total financial out lay for Compensatory Afforestation Scheme.	Rs.52,14,300/- Cost norm enclosed in Compensatory Afforestation Scheme.
(v)	Certificate from competent authority regarding suitability of area identified for Compensatory Afforestation and from management point of view( to be signed by the concerned DCF)	Enclosed with the Compensatory Afforestation Scheme.
5	Site inspection report of the DCF (to be enclosed) especially High lighting facts asked in column 7(xi) (xii), 8 and 9 above.	Separate sheet enclosed.
6	Division/ District profile	
(i)	Geographical area of the Koraput District.	880700 Ha.
(ii)	Forest area of the Koraput District.	187953 Ha.
(iii)	Total forest area diverted since 1980 with no. of cases.	2868.7659 Ha & 11 numbers of cases.



(iv)	Total Compensatory Afforestation stipulated in the District/Division since 1980 on	
	(a) Forest Land including penal Compensatory Afforestation	3711.925 Ha.
	(b) Non-forest land.	2388.7410 Ha.
(v)	Progress of Compensatory Afforestation as on 20.10.2023.	
	(a) Forest land	2016.073 Ha.
	(b) Non-forest land	787.481 Ha.
7	Specific recommendation of the DCF for acceptance and other wise of the proposal with reason.	Proposal of East Coast Railway for construction of Koraput to Singapur Road doubling Railway Project (From Koraput to Singaram, KM.0.000 – KM.74.800) over 5.117 Ha. of Forest Land is hereby recommended for acceptance, subject to deposit of Compensatory levis as per the demand raised by the competent authority.

Date:

Place: - Koraput.

*[Signature]*  
19/10/2023  
Divisional Forest Officer,  
Koraput Forest Division.

24C