

TAMIL NADU FOREST DEPARTMENT

From

Thiru. Dinkar Kumar, I.F.S.,
Chief Conservator of Forests,
Tirunelveli Circle,
Tirunelveli -7.

To

The Principal Chief Conservator of Forests
(Head of Department) ,
Chennai - 15.

C.No. D / 5353/ 2017 dated: 18.01.2019

Sir,

Sub:- FOREST - Diversion of Forest Land for Non Forest purpose - proposal under Forest (Conservation) Act, 1980 - Tamil Nadu Water supply & Drainage Board - proposed to construction of in tank well along with pumproom and footbridge in Reserved Land - S.No. 600 of Srivaikundam village in Srivaikundam Range - providing water supply to the industries and also for drinking purpose - proposal submission of - additional details called for - submitted - regarding.

- Ref:-
- 1) Principal Chief Conservator of Forests (HOD),
Chennai Ref.No . TS4 / 24793/2018, dated: 07.01.2019.
 - 2) Govt.Lr.No.20575/FR.10/2018-1 E &F Dept dated 19.11.2018.
 - 3) Chief Conservator of Forests, Tirunelveli Ref.No.D/5353/2017 dated 02.01.2019.
 - 4) District Forest Officer, Thoothukudi Division Ref.No. D / 3522/2018, dated: 09.01.2019.

With mentioned above, I submit that, as informed in Principal Chief Conservator of Forests reference 1st cited, the details of violation of Forest (Conservation) 1980 occurred on the above project in Part II of Form A, SL.No.11 have been uploaded by the District Forest Officer, Thoothukudi Division vide his reference 4th cited. A copy of the same is enclosed herewith for necessary further action.

This is for kind submission.

Encl: 1

Yours faithfully,
Sd/- Dinkar Kumar,
Chief Conservator of Forests,
Tirunelveli Circle,
Tirunelveli.

/t.c.b.o/

R. G. Sathian
Senior Draughting Officer.

TAMILNADU FOREST DEPARTMENT

From

Thiru.D.Sambath, I.F.S.,
District Forest Officer ,
Thoothukudi Division,
Collect orate Campus,
Thoothukudi – 628 101.

To

The Chief Conservator of Forests,
Tirunelveli Circle,
Tirunelveli



C.No: D/3522/2018 Dated: 09.01.2019

Sub

Forests – Diversion of Forest land for Non Forest purpose – proposal under Forest Conservation Act 1980 – Tamil Nadu Water supply Board proposed to construction of In tank well along with pump room and Footbridge in Reserve land survey No. 600 of Srivaikundam village in Srivaikundam Range of Thoothukudi Division – Proposal submission – regarding.

- Ref: 1 Government LrNo. 20575/FR10/2018-1, dated 19.11.2018
2 Principal Chief Conservator of Forest, (Head of Department) Chennai lr No. TS4/24793/2018 dt 03.12.2018
3 District Forest Officer, Thoothukudi Lr. No. D/3522/15 dt: 30.08.2018 and 17.12.2018
4 On line Proposal FP/TN/IND/34099/2018

In continuation of this office reference Ist and 2nd cited I state that the received Part II proposal under Forest Conservation Act 1980 –For construction of In tank well along with pump room and Footbridge by TWAD board in Reserve land survey No. 600 of Srivaikundam village in Srivaikundam Range of Thoothukudi Division is uploaded through Online. Hard copy of the same is enclosed herewith for favour of necessary action for approval

Yours faithfully,

Sd/-D.Sambath,
District Forest Officer,
Thoothukudi

Encl: As above

// True Copy // By order //

Superintendent

11/1/19

PART-II

(To be filled by the concerned Deputy Conservator of Forest)

State Serial No. of proposal : TN-068/2018

1. Location of the project/Scheme : Tamil Nadu

(i)

State / Union Territory : Tamil Nadu

(ii)

District : Thoothukkudi

(iii)

Forest Division : Thoothukudi

(iv)

Area of forest land proposed for diversion (in ha.) : 0.08

(v)

Category : Industry

2. Legal status of forest land proposed for diversion :

S. No.	Division	Forest Land(ha.)	Legal Status
1	Thoothukudi	0.08	Section 26

Division 1. : Thoothukudi

3. District wise area to be diverted in the division :

S. No.	District	Area(ha.)
1	Thoothukkudi	0.08

4. Details of Vegetation available in the forest land proposed for diversion :

(i)

Density of vegetation

S. No.	Area(in ha.)	Density	Eco-Class
1	0	0	Eco 4

(ii) Species-wise local/scientific names and girth-wise enumeration of trees at FRL :

S. No.	Scientific Name	Local Name	(31-60)cm.	(61-90)cm.	(91-120)cm.	(121-150)cm.	(>150)cm.
NIL							

5. Working plan prescription for the forest land proposed for diversion : Does not arise

6. Brief note on vulnerability of the forest area to erosion : Does not arise

7. Approximate distance of the proposed site for diversion from boundary of forest(in km.) : 0.01

8. Significance of the forest land proposed for diversion from wildlife point of view :

(i). Details of wildlife present in and around the forest land proposed for diversion : NIL

(ii). Whether forms part of national park, wildlife sanctuary, biosphere reserve, tiger reserve, elephant

(iii). Whether the forest land proposed for diversion is located within eco-sensitive zone(ESZ) of Protected Area notified under Wildlife(Protection) Act,1972 (Note: In case, ESZ of a Protected Area is not notified, then, 10kms distance from boundary of the Protected Area should be treated as ESZ) : No

(iv). Whether any national park, wildlife sanctuary, biosphere reserve, tiger reserve, elephant corridor, wildlife migration corridor etc., is located within 1 Km. from boundary of the forest land proposed for diversion : No

(v). Whether any rare/endangered/unique species of flora and fauna found in the area : No

9.

Details of any protected archaeological/heritage site/defence establishment or any other important monument located in the area, if any :

(i). Whether any protected archaeological/heritage site/defence establishment or any other important monument is located in the area : No

10. Comment as to the reasonability of the extent of the forest land proposed for diversion :

(i). Whether the requirement of forest land as proposed by the user agency is unavoidable and bare minimum for the project : Yes

11. Details of violation(s), if any ,committed :

(i). Whether any work in violation of the Act or guidelines issued under the Act has been carried out : Yes

(a)Details of violation(s): No Data

(b) Period of Work done(year) : 1

(c) Area of forest land involved in violation (in ha.) : 0.025


S. No.	Name of person responsible for violation	Designation & Address of person responsible for violation	Action taken against the person responsible for violation
1	M Jeyaseelan	Executive Engineer TWAD BOARD Maintenance Division Thoothukudi	Violation Notice issued on the date of Third August Two Thousand Seventeen


12. Whether work in violation is still in progres(Yes/No) : No


13. Details of compensatory afforestation scheme :


(i). Patch wise details for Degraded Area (To be earmarked by DFO)

(i). Total Financial Outlay for C.A(lacs): 0.65920

Patch Wise Details						
S.no	Patch No.	Area(ha.)	Name of PF/RF	Range	Compartment No	Uploaded KML file of patch
1	1	0.16	Vallanadu RF	Srivaigundam	RF 48,49	 View file

(ii). Copy of CA scheme details: 

(iii). Scanned copy of the Geo-referenced map of the forest land proposed for C.A. prepared by using DGPS or Total Station: 

(iv). Copy of Survey of India Toposheet indicating boundary of forest land proposed for C.A.: 



Additional information Details :

S. No.	Documents	Remarks
--------	-----------	---------

ect Profile :



S.no	District Name	Geographical area of the district (in ha.)	Forest area of the district (in ha.)	Total forest area diverted since 1980 (in ha.)	No. of Approved Cases	Forest Land including penal C.A. (in ha.)	Progress of compensatory afforestation as on(date)	A) Forest land (in ha.)	B) Non-forest land (in ha.)
1	Thoothukkudi	463100	10515.88	26.6505	10	89.63	31/08/2018	89.63	0.00


15. Site inspection report of the DFO/CCF/Nodal Officer highlighting important facts pertaining to the forest land :

Division Name	Circle	Site inspected By	Whether site inspected	No. of times site visited	Site inspection report	Date of visit
Thoothukudi	Tirunelveli	DFO	Yes	One		21/08/2018
	Tirunelveli	CF	Yes	One		08/09/2018

(Specific recommendation of the DFO/CCF/Nodal Officer with (Part II, III & Part IV))

16. Specific recommendation of the DFO/CCF/Nodal Officer for acceptance or otherwise of the proposal with reason :

Division	Circle	Recommendation By	Recommendation	Reason	Letter	Whether CF agreed
Thoothukudi	Tirunelveli	DFO	Recommended	THE LAND REQUIRED FOR DIVERSION IS 0.08HA OUT OF OF THIS 0.055 HA HAD ALREADY BEEN APPROVED BY THE GOVERNMENT OF TAMILNADU VIDE G.O MS NO.18 E&F(FR.10) DEPT DT 07.03.2008. NOW THE USER AGENCY HAS PROPOSED AN ADDITIIONAL AREA OF 0.025HA FOR ALREADY CONSTRUCTED AT THE TIME OF TIME OF ORIGINAL ALLOTMENT DURING 2008. NO FLORA AND FAUNA INVOLVED.		
	Tirunelveli	CF	Recommended	The site is about 2.8 metre above Thampirarani river bed. The area is already development. It was		Yes

				<p>construction was done during 2008 to 2010 and no trees were felled during construction.</p> <p>It is also noted that there is no archaeological site in the near vicinity.</p>	
		Nodal Officer	Recommended	Recommended	

Print page

[Handwritten Signature]
District Forest Officer
Thoothukudi Division
Thoothukudi

[Handwritten]
 9/1/19 2.1.15