

No.FCA/ 2511
H.P. Forest Department.
Dated Hamirpur the, 17 SEP 2025

From: CF Hamirpur.

To: Nodal Officer -cum
Addl. Pr.CCF.(FCA)Shimla.


Subject:- Diversion of 0.2534 ha of Forest Land for Construction of Link road to Bhadmeli Chuhak Swahal - (Online Proposal No. FP/HP/ROAD/154463/2022).

Memo: Kindly refer to observation raised on dated 14.11.2024 on the subject cited above.

In this context, it is intimated that the observation pointed vide communication refer to above have been attended and point wise reply is furnished as per detail given below:-

Sr No.	EDS/Observation	Reply to EDS
1.	The state Government shall provide details of action taken against the violation as per provisions mentioned in consolidated guidelines and clarifications issued under Van (Sanrakshan Evam Samvardhan) Adhiniyam, 1980 and Van (Sanrakshan Evam Samvardhan) Rules, 2023.	In this context, the user agency has submitted that the trace of said road was constructed by Sh. Ishwar Dass S/o Sh. Laxman Dass approximately 60-70 years ago. It is further submitted that Sh. Ishwar Dass has since passed away. The road in question has long been in use and currently serves as a critical access route for local residents, as well as functions as a fire line, playing an essential role in controlling and preventing forest fires during the fire season. (copy enclosed)
2.	The state government shall submit a detailed status report to the Regional office in case of 2183 road projects for which directions have been passed by Hon'ble High court of Himachal Pradesh including the details of Proposals already approved under Van (Sanrakshan Evam Samvardhan) Adhiniyam, 1980 and the balance cases that are yet to be processed. The decision in such type of cases shall be taken holistically by Regional Office and forward the same to be Ministry along with its comments/recommendations	In this context, it is submitted that the requisite report is enclosed herewith as well as in additional information in online Part II.

This is for your kind information and further necessary action please.


Conservator of Forests,
Hamirpur Forest Circle,
Hamirpur, H.P.



Himachal Pradesh Public Works Department



Executive Engineer, Tauni Devi Division, HP:PWD Tauni Devi

Email: e.s.tou.hp@nic.in

No.PW/TDD/WA/FCA/2025-26- 711-13
To

Dated:- 23-4-2025

✓ The Distt. Forest Officer (HQ)
-cum- Member Secratry
O/o CF Hamirpur , HP, 177001

Subject:-

Proceeding of the meeting-regarding monitoring of Forest Clearance cases under FCA, 1980.

With reference to your office Endst. No. 4374-87 dated 10.03.2025 regarding the above-mentioned subject, it is submitted that the department has conducted a thorough verification and has found no violation in the diversion of 0.2534 ha of forest land for the construction of the link Road from Bharmell to village Swahal (Km 0/00 to 0/375).

Furthermore, please find enclosed herewith the details of the violator as provided by Panchayat Chabutra, wherein they have indentified the mentioned individual as a violater. The department remains committed to ensuring that all construction activities are carried out in compliance with the relevant guidelines and regulations.

This is submitted for your kind information and further necessary action,

please.

DA/As above

Executive Engineer,
Tauni Devi Division,
HP: PWD, Tauni Devi


Copy to the the Superintending Engineer, 8th Circle, HP:PWD.,

Hamirpur for information please.

Copy to the Assistant Engineer, Sujampur Sub- Division, HPPWD

Sujanpur for information w.r. to his letter No. 12 dated 01.04.2025.

Executive Engineer,
Tauni Devi Division,
HP: PWD, Tauni Devi



92K
9
28/4/25

Discuss
A

R.L.K
31/5/2025
3

369
26/04/2025

विषय:- लिंक रोड (भमेली से ग्राम स्वाहल) को लोक निर्माण विभाग (HPPWD) के अधीन किए जाने हेतु।

माननीय O.F.O जी,


ग्राम पंचायत मण्डुतरी के सम्मुख ग्रामवासी इस पत्र के माध्यम से आपको सूचित करना चाहते हैं कि भमेली से ग्राम स्वाहल तक एक लिंक रोड का ड्रेन स्थानीय निवासी श्री सिद्धिका स्वर्गवास वर्ष में हो गया द्वारा लगभग 6-7 दशक पूर्व निकाला गया था। इस मार्ग को निकालने का मुख्य उद्देश्य था: शिवर पाम 8/0 लक्ष्मण पाम

1. जंगल में लगने वाली आग के फैलाव को रोकना।
2. स्थानीय निवासियों को सुगम आवागमन की सुविधा प्रदान करना।

यह लिंक रोड वर्षों से स्थानीय निवासियों के लिए एक महत्वपूर्ण मार्ग बना हुआ है और इससे कई परिवारों को लाभ प्राप्त हो रहा है। वर्तमान में यह सड़क FCA केस के अंतर्गत आती है और HPPWD के पास उल्लंघन के बाद आई है। अतः ग्राम पंचायत यह अनुरोध करती है कि इस सड़क को उचित सरकारी प्रक्रिया के तहत लोक निर्माण विभाग (HPPWD) के अधीन किया जाए और इसके भविष्य के निर्माण एवं सुधार कार्य हेतु आवश्यक निर्देश प्रदान किए जाएं।

ग्राम पंचायत का यह भी आग्रह है कि इस सड़क को नियमित सड़क के रूप में मान्यता दी जाए जिससे भविष्य में इसके रखरखाव एवं सम्मत कार्य प्रभावी ढंग से हो सके।

अतः इन आपसे निवेदन करते हैं कि इस विषय में उचित कार्यवाही कर, पंचायत की मांग को पूरा करने की कृपा करें।



हस्ताक्षर

दिनांक



**OFFICE OF DEPUTY CONSERVATOR OF FORESTS,
HAMIRPUR FOREST DIVISION, HAMIRPUR, HP, 177001,
Phone & Fax 01972-224922, e-mail – head-fordivham-hp@hp.gov.in**

From:- DCF Hamirpur.

To:- CF Hamirpur

Subject:- Current Status of 2183 road constructed in violations of FCA, 1980 Reg.

Memo:

Please refer to your office Endst. No. C-9(S) dated 15.07.2025 on the subject cited above.

In this context, the requisite information in respect of Hamirpur Forest Division is enclosed herewith for information and necessary action.

Encls:- As Above.

Signed by

Ankit Kumar Singh

Date: 05-08-2025 15:59:31

Deputy Conservator of Forests,
Hamirpur Forest Division,
Hamirpur, HP

Details for roads constructed in violations of FCA-1980

Sr. No.	Name of Division	Name of the road	Total length of road (kms)	Starting From (Name)	Present status whether completed or in progress	GPS coordinates at Strategic point			Whether road approved in list of 116 roads as per Annexure-I	Whether road approved in list of 61 roads as per Annexure-II	Remarks	St
						Starting point	End point	Mid point of road length or villages/ Important location along the road				
1	2	3	4	5	6	7	8	9	10	11	12	
8th Circle Hamirpur												
1	Hamirpur	C/O Link road to village Sohari	3.165 Kms	Km. 0/0 Naduan Hamirpur road	F/C and CD completed	E 76°27'11"	E 76°27'19"	B 36°27'34"	No	No	Work of road in forest land will be taken in hand after clearness of forest land FC completed and MT work left. Case was sent to Divisional forest office Hamirpur vide EE Hamirpur letter No. 10566-69 dated 8-8-2013 by same received back vide letter No. 7833 dated 4-9-2013 with observation. The observation are being attended by the Assistant Engineer Nadam	Proposal yet to be taken from user agency
						N 31°43'10"	N 31°42'12"	N 31°43'02"				
2	—do—	C/O Link road thain mod Bann to Bhalown and Jandli Gujran	2.210 Km	Thain Mod Bann at RD 0/300	FC completed	E 76°27'15"	E 76°27'11"	E 76°26'59"	No	No	FC completed by other agency and now the road is under state Head. The case sent to Ranger forest office Nadam for enumeration of trees vide EE letter No. 23845-46 dated 3.5.2013 and also requested for the enumeration the same be sent to Divisional forest office Hamirpur but same is still awaited.	Under Process
						N 31°43'23"	N 31°44'13"	N 31°43'50"				
3	—do—	C/O Link road Kuhar KM 0/0 to 3/300	3/300	Bifurcates from village Ratian from Chouru Kandria road RD 3/800	FC completed	E 76°25'10"	E 76°27'23"	E 76°25'19"	No	No	FC completed	Approved
4	—do—	C/O link road village chil Bahal 0/600Km	0/600Kms	Bifurcates from dangri Titru road at RD 0/300	FC completed by other agency	E 76°25'10"	E 76°25'29"	There is no vill. Falls in mid point of the road	No	No	The case are diversion of forest land sent to Divisional forest office Hamirpur vide this office letter No-4803-04 dated 26-6-2013 but approval is still awaited	Under Process
5	—do—	C/O road Jole kahala Palasri	1.180 Km	1/600 jole sapper Neri road	In progress	N 31°43'10"	N 31°43'16"	E 76°24'36"	No	No	FC completed by other agency and now under FWD road.	Under Process
6	—do—	Link road Bharmali to Sadwahal from hamirpur Sujjanpur road	4.400 Km	Bharmali	Kacha Track /road constructed about 30 years ago by the village swahal road	N 31°42'40"	N 31°25'38"	N 31°45'38"	No	No	FC in some portion completed	Proposal yet to be taken from user agency
7	—do—	C/O Link road Phomal to kisri via Bhadroli Km 0/0 to 2/500	2.500 Km	Phomal	Un completed	E 76°30'46"	E 76°29'48"	E 76°21'39" (Bhadroli)	No	No	This road constructed by the villagers of Chuke and Sawhal above 30n years ago by local contribution .Now this road appeared in the state budget road.	Under Process
8	—do—	Link road from dhaned to talasi via shiv nagri KM 0/0 to 2/500	2.500	Dhaned	Un completed	N 31°39'18"	N 31°42'18"	N 31°35'19"	No	No	-This jeepable road jhas already been constructed by the panchyat and forest department now this road is appeared in the MLA priority road 2012-13.	Proposal yet to be taken from user agency
9	—do—	C/o Link road to village Pantari Km 0/0 to 1/500	1.500	Jhanari Jangle	Completed kacha road by Forest department	E 76°28'32"	E 76°28'46"	There is no vill. Falls in mid point of the road	No	No	Jeepable road 0/0 to 1/500 already constructed by forest department.	Proposal yet to be taken from user agency
10	Barsar	Link road to Village Badhera	2.00 km	Badhera	Phase-I Completed	N31,31,31,42.1.6	N31 42 13.8 E 76 23 53.9	N31 42 13.8 E 76 23 37.50	No	No	—	Under Process
11	—do—	Beha Hatool road	2.00 km	Beha	0.160 Mtr F/C	N 31,41,16.2 E-76-22,35.6	N-31,41,19.3 E-76,22,29.8	N-31,41,19.6 E- 76,22,31.8	No	No	—	Under Process
12	—do—	Ansara Loharri road	4.240 km	Ansara	Phase-I Completed	N31 42 41.2 E 76 19 48.8	N31 42 49.4 E 76 19 47.20	N31 42 49.4 E 76 19 39.71	No	No	—	Under Process
13	—do—	L/R Village Gabloon	2.500	Jalari Salouni road km 3/450	In progress	N31,43 45.8 E 76 22 76.9	N31,44 24.6 E 76,23,33.10	N31 43 66.80 E 76 22,94.8	No	No	Proposed connectivity(PMGSY)	Proposal yet to be taken from user agency

Sr. No.	Name of Division	Name of the road	Total length of road (kms)	Starting From (Name)	Present status whether completed or in progress	GPS coordinates at Strategic point			Whether road appeared in list of 116 roads as per Annexure-II	Whether road appeared in list of 61 roads as per Annexure-III	Remarks	St
						Starting point	End point	Mid point of road length or villages/ important location along the road				
1	2	3	4	5	6	7	8	9	10	11	12	
1	—do—	Panyali Nugran road	2.000	Panyali Kashmir road km/960	-do-	N 31.38 20	N 31.38 21.6	N31.38 21.6	No	No	—do—	Under Proces
14	—do—	Malag Khatrod Jassai via	2.360	Kangoo Dhanoa km 0/500	-do-	E 76.24 40.7	E 76.24 37.9	E76.24 37.9	No	No	Proposed connectivity (NABARD)	Under Proces
15	—do—	Kashmir Bhira road	1.000	Panyali Kashmir road Km 5/300	-do-	N31.41 19.9	N31.40 27.9	N31.40 89.8	No	No	Proposed connectivity (SCSP)	Proposal yet t from user age
16	—do—	Bijhri Dhangota Ukhli Samtana road	16 km	Bijhri	completed	E-76.25 68	E 76.24 74.9	E76.24 94.7	No	No	—	Proposal yet t from user age
17	—do—	Kheri Kiara Mangooi	5.645	Maharal	-do-	N31.38 24.5	N31.37 68.3	N31.37 92.9	No	No	—	Proposal yet t from user age
18	—do—	Maharal Sudder Nandal Dhangota	9.00	Maharal	-do-	E76.24 61.00	E76.21 82.7	E76.24 95.00	No	No	—	Proposal yet t from user age
19	—do—	Bhota bijhri via Ropri	14.00	Bhota	-do-	N31.32.38.8	N31.33.17.2	N31.33.19.2	No	No	—	Proposal yet t from user age
20	—do—	Bara Khalot Suddar Nandal Jhoreghat road	8.180	Bara	In progress	E076.35.40.1	E076.36.20.4	E076.36.04.7	No	No	—	Proposal yet t from user age
21	—do—	Ukhli Samtana via Dharamshala Durban	6.00	Ukhli	-do-	N31.31.598	N31.32.206	N31.31.760	No	No	—	Proposal yet t from user age
22	—do—	Bhota Dain via Mansuhi	3.00	Bhota	-do-	E076.30.803	E076.31.941	E076.31.398	No	No	—	Under Proces
23	—do—	Jhinalri Chhek Kasiri	9.00	Jhinalri	-do-	N31.30.082	N31.31.502	N31.30.082	No	No	—	Proposal yet t from user age
24	—do—	Uled to Dhamani via Choa Khansara	4.000	Uled	-do-	E076.34.748	E076.33.116	E076.36.280	No	No	—	Proposal yet t from user age
25	—do—	Barsar Chambeh Naghar	0/190-3/140	Barsar	In progress	N31.35.48.9	N31.34.29.4	N31.35.16.00	No	No	—	Proposal yet t from user age
26	—do—	L/R PWD colony to Makteri	1.600	Mehre	Do-	E076.33.42.9	E076.35.42.7	E076.33.41.5	No	No	—	Proposal yet t from user age
27	—do—	Maslana Bhutlar	5.000	Maslana	Do-	N31.30.276	N31.30.899	N31.30.762	No	No	—	Under Proces
28	—do—	Khorpa Biar	5.750	Khorpa	-do-	E076.34.491	E076.37.081	E076.36.338	No	No	—	Under Proces
29	—do—	Sahni Kuthiana	7.000	Salouni	-do-	N31.31.598	N31.32.206	N31.31.760	No	No	—	Proposal yet t from user age
30	—do—	Badaran Garli via Gahlilian Jole	22.00	Gahlilian	-do-	E076.30.803	E076.31.941	E076.31.398	No	No	—	Proposal yet t from user age
31	—do—	Joure Amb Karsai	4.00	Joure Amb	In progress	N31.35.026	N31.34.44.2	N31.34.34.5	No	No	—	Proposal yet t from user age
32	—do—	Mehre Garli road	11.000	Mehre	Comp	E076.36.0.09	E076.34.25.5	E076.34.40.0	No	No	—	Under Proces
33	—do—	Bani Garli road	14.000	Bani	-do-	N31.36.16.8	N31.38.051	N31.37.54.9	No	No	—	Under Proces
34	—do—	Nara to Shahtalai via Nain Rapper	5.555	Nara	-do-	E076.33.13.3	E076.32.18.5	E076.33.07.1	No	No	—	Proposal yet t from user age
35	—do—	L/R Village Jhanjhani	1/800	Jhinjiani	In progress	N31.34.13.3	N31.34.528	N31.34.317	No	No	—	Proposal yet t from user age
36	—do—	Khajjian to Nara via Kuriah	6.000	Khajjian	-do-	E076.33.7.87	E076.31.935	E076.33.0.14	No	No	—	Proposal yet t from user age
37	—do—	Chakmoh Raily Jajri	12.00	Chakmoh	Comp	N31.31.22.6	N31.30.03.1	N31.30.55.9	No	No	—	Under Proces
38	—do—	Chakmoh to Jaral Manjroo	10.00	Chakmoh	In progress	E076.26.59.7	E076.27.28.9	E076.27.04.5	No	No	—	Under Proces
39	—do—	Baragan to Kalawal	8.500	Baragan	-do-	N31.31.598	N31.32	N31.32.05.3	No	No	—	Under Proces
40	—do—					N31.28.16.6	N31.28.29.4	N31.35.00	No	No	—	Under Proces
41	—do—					E076.29.27.3	E076.29.57.1	E076.29.46.1	No	No	—	Under Proces
42	—do—					N31.35.10.4	N31.3508.1	N31.31.760	No	No	—	Proposal yet t from user age
43	—do—					E076.30.15.5	E076.31.941	E076.31.398	No	No	—	Proposal yet t from user age
44	—do—					N31.34.40.7	N31.34.34.4	N31.24.20.4	No	No	—	Proposal yet t from user age
45	—do—					E076.31.16.7	E076.31.44.4	E076.32.35.7	No	No	—	Proposal yet t from user age
46	—do—					N31.34.47.9	N31.34.35.7	N31.32.13.5	No	No	—	Proposal yet t from user age
47	—do—					E076.27.41.8	E076.27.0.5.2	E076.30.33.6	No	No	—	Proposal yet t from user age
48	—do—					N31.33.07.2	N31.33.09.7	N31.33.10.1	No	No	—	Under Proces
49	—do—					E076.26.54.1	E076.26.58	E076.27.01.9	No	No	—	Under Proces
50	—do—					N31.31.33.2	N31.30.45.3	N31.31.14.1	No	No	—	Under Proces
51	—do—					E076.28.15.7	E076.29.05.3	E076.31.398	No	No	—	Under Proces
52	—do—					N31.32.27.0	N31.31.00.0	N31.29.27.0	No	No	—	Under Proces
53	—do—					E076.29.50.6	E076.31.11.4	E076.32.2.0	No	No	—	Under Proces
54	—do—					N31.29.09.7	N31.32.12.4	N31.27.51.0	No	No	—	Proposal yet t from user age
55	—do—					E076.30.26.9	E076.30.31.8	E076.31.38.4	No	No	—	Under Proces
56	—do—					N31.28.26.0	N31.28.38.9	N31.28.56.9	No	No	—	Under Proces
57	—do—					E076.30.22.1	E076.30.44.0	E076.30.51.7	No	No	—	Under Proces
58	—do—					N31.30.32.7	N31.29.17.9	N31.29.03.8	No	No	—	Under Proces
59	—do—					E076.29.43.5	E076.29.35.0	E076.29.45.1	No	No	—	Under Proces
60	—do—					N31.28.239	N31.24.815	N31.26.647	No	No	—	Under Proces
61	—do—					E076.32.990	E076.36.550	E076.36.550	No	No	—	Under Proces
62	—do—					N31.28.610	N31.28.285	N31.28.312	No	No	—	Proposal yet t from user age
63	—do—					E076.33.146	E076.33.927	E076.34.146	No	No	—	Proposal yet t from user age
64	—do—					N31.27.982	N31.28.377	N31.27.693	No	No	—	Proposal yet t from user age

Sr. No.	Name of Division	Name of the road	Total length of road (kms)	Starting From (Name)	Present status whether completed or In progress	GPS coordinates at Strategic point			Whether road appeared in List of 116 roads as per Annexure-4	Whether road appeared in List of 67 roads as per Annexure-11	Remarks	St
						Starting point	End point	Mid point of road length or villages/ important location along the road				
41	-do-	Chakmoh Nalwar Bhatar	5.500	Chakmoh	-do-	E076.36.035	E076.34.871	E076.33.976				
42	-do-	Kalwal to Ghorri Dhabiri via Raily JAJRI	4.500	Kalwal	Comp.	N31.27.678	N31.26.707	N31.26.098	No	No		from user age Under Procc
43	-do-	Barsar Gujrehra	11.090	Barsar	-do-	N31.27.540	N31.27.311	N31.27.142	No	No		Proposal yet t from user age Under Procc
						E076.34.473	E076.35.609	E076.36.676				
						N31.32.118	N31.32.171	N31.32.27				
						E076.26.34.1	E076.26.30.4	E076.26.22.3				
						N31.32.27	N31.32.33	N31.32.35.7				
						E076.26.22.30	E076.26.18.3	E076.26.19.4				
						N31.32.39	N31.32.47.2	N31.32.53.7				
						E-076.26.18.2	E076.26.15.4	E076.26.09.4				
						N31.32.006	N31.33.13.9	N31.33.21.4				
						E076.26.07.8	E076.26.01.2	E076.25.58.6				
						N31.33.21	N31.33.37	N31.33.52.5				
						E076.25.58.6	E076.25.34.2	E076.25.34.2				
						N31.33.52.5	N31.34.06.1	N31.34.07.7				
						E076.25.34.2	E076.25.36.7	E-076.25.22.2				
						N31.34.0.7.7	N31.34.19.5	N31.34.30.3				
						E-076.25.22.2	E076.25.23.7	E076.25.17.3				
						N31.34.30.3	N31.34.39.6	N31.34.46.8				
						E076.25.17.3	E076.25.13.7	E076.25.07.8				
						N31.34.46.8	31.35.03.4	N31.35.09.6				
						E076.25.0.7.8	E076.25.01.9	E076.25.005				
44	-do-	Der Dhelly Jasai Road			Comp.	N31.31.598	N31.32.206	N31.31.760	No	No		Approved
45	-do-	Lajyani to Bhatwani via Kalyal Barilwan Kakrot Road Km.0/0 to	5.750	Lajyani	comp	E076.30.803	E076.31.941	E076.31.398	No	No		Approved
46	-do-	Bassi manoh Road Km 0/0 to 5/0	5.000	Bassi	Comp.	N31.38.20.6	N31.38.15.2	N31.38.16.5	No	No		Approved
47	-do-	Kharwar to Mehal via Karha Buthwin Km 0/0 to 5/0	5.00 km	Kharwar	Comp.	E076.40.12.00	E076.40.23.0	E076.40.16.4	No	No		Proposal yet t from user age
48	-do-	Mair Pandwin road	5/630	Mair	Comp.	N31.37.41.6	N31.37.0.22	N31.37.36.1	No	No		Proposal yet t from user age
						E076.39.33.7	E76.39.49.5	E076.39.38.5				
49	-do-	Bassi Dhamrol	5.150	Bassi	comp	N31.37.8.3	N31.37.11.1	N31.37.8.6	No	No		Proposal yet t from user age
						E76.36.26.4	E076.36.19	E76.36.21.9				
50	-do-	Bhareri Badchar via Jole Kot road	2.900	Bhareri	comp	N31.35.8.3	N31.35.29	N31.35.12	No	No		Proposal yet t from user age
						E076.35.51.2	E076.35.44.3	E076.35.19				
51	-do-	Bhareri Badchar	5.200	-do-	comp	N31.35.35.5	N31.35.44.2	N31.35.40.9	No	No		Proposal yet t from user age
						E076.35.44.2	E076.35.36.1	E076.35.48.1				
						31.38.52.8	31.38.45.9	31.38.50.6				
						076.39.15.2	076.39.35.8	076.39.28.0				
						31.38.30.2	31.38.14.1	31.38.21.5				
						076.42.0.0.2	076.42.25.6	076.42.24.6				
						31.38.37.9	31.37.37.5	31.38.07.7				
						o7641.56.9	076.42.16.3	076.42.0.7.5				