

कार्यालय
प्रधान मुख्य वन संरक्षक, हरियाणा,
वन विभाग, हरियाणा सरकार,

सी-18, वन भवन, सैक्टर 6, पंचकुला, दूरभाष/फैक्स +91 172 2563988, 2563861, E-mail: cffcpanchkula@gmail.com

क्रमांक : प्रशा-डी-तीन-10031 / 427
सेवा में

दिनांक : 17-5-2022

क्षेत्रीय अधिकारी,
भारत सरकार, पर्यावरण, वन एवं जलवायु परिवर्तन मंत्रालय,
एकीकृत क्षेत्रीय कार्यालय,
चण्डीगढ़ ।

विषय: Diversion of 0.808 ha. of forest land in favour of Executive Engineer. P-II, Sirsa for widening/Strengthening of road from Sirsa-Ottu Rania-Dabwali road Section km. 4.80 to 46.00 (SH-32)(Road ID.5802, 5803, 5805) of Provl. Division No.II, PWD B&R Sirsa, under Forest Division and Disitrcit Sirsa, Haryana. Online Proposal No. FP/HR/Approach/138894/2021

संदर्भ :आपका पत्र क्रमांक 9-HRB155/2021-CHA दिनांक 19.04.2022 ।

उपरोक्त विषय पर संदर्भांकित पत्र द्वारा मागी गई सूचना ऑनलाईन पोर्टल पर अपलोड कर दी गई है तथा कार्यालय अभियंता, प्रांतीय मण्डल नं0 2, लो0 नि0 वि0 भवन व मार्ग, सिरसा (ऑनलाईन पोर्टल पार्ट-1 के कॉलम संख्या-E (iii) में) अस्थायी रोजगार संख्या (व्यक्ति दिवस) सही करके ऑनलाईन अपलोड कर दी गई है व आगामी कार्यवाही हेतु (प्रति संलग्न) आपको भेजी जाती हैं।

कृपया प्रस्ताव में स्टेज-1 स्वीकृति बारे आगामी कार्यवाही करने का कष्ट करें ।

संलग्न/उपरोक्त ।

अति. प्रधान मुख्य वन संरक्षक (एफ0सी0ए0)
हरियाणा, पंचकुला

17/5/22

10031

181



PUBLIC WORKS DEPARTMENT, HARYANA
(Buildings and Roads Branch)

कार्यालय कार्यकारी अभियंता,
प्रांतीय मण्डल नं. 2,
लो 0 नि 0 भवन व मार्ग शाखा, सिरसा
फोन नं-01668-222959
ई-मेल-pwd-eeepd2-sirsa@hry.nic.in

सेवा में,

अतिरिक्त प्रधान मुख्य वन संरक्षक (एफ0सी0ए0),
हरियाणा पंचकुला।

कमांक 1745

दिनांक 06/05/2022

विषय:

Diversion of 0.808 ha of forest land in faour of Executive Engineer,
Provincial Divison NO. 2, PWD B&R Br., Sirsa for widening and
strengthening of Sirsa Ottu-Rania-Dabwali road section Km. 4.80 to
46.00 (SH-32) (Road ID 5802, 5803, 5805) under Forest Division and
District Sirsa Hryana (Online proposal No. FP/HR/Road/138894/2021.

संदर्भ:

आपके कार्यालय के पत्र कमांक नं 0 DHH10031/262-63 Dated 04.05.2022.

महोदय,

उपरोक्त विषय के सम्बन्ध में जिसमें वन (संरक्षण) अधिनियम, 1980 की धारा -2 के अनुसार
नैर बातिकी उद्देश्य के लिए 0.808 हेक्टर वन भूमि की मांग की गई है।

2. प्रस्ताव में 199 कि0मी0 लम्बी सड़क बनाने के लिए (ऑनलाईन पोर्टल पार्ट-1 के कॉलम
संख्या -E(iii) में अस्थायी राजगार संख्या (व्यक्ति दिवस) सही करके आनलाईन अपलोड कर दी गई है व
आवामी कार्यवाही हेतु प्रेषित है।

संलग्न / शून्य

कार्यकारी अभियंता,
प्रांतीय मण्डल नं 0 2,
लो 0 नि 0 भवन व मार्ग
सिरसा।

पृष्ठ कमांक

1746

दिनांक 06/05/2022

प्रेषित है:

उपरोक्त की प्रति वन मण्डल अधिकारी, सिरसा को सूचनार्थ एवं आवश्यक कार्यवाही हेतु

संलग्न / शून्य

कार्यकारी अभियंता,
प्रांतीय मण्डल नं 0 2,
लो 0 नि 0 भवन व मार्ग
सिरसा।

FORM - A

Form for seeking prior approval of Central Government under section 2 of the Forest(Conservation) Act, 1980 for
Diversion of fresh forest area

PART - I

(To be filled up by User Agency)

A. General Details

A-1. Project Details

(i). Proposal No. : FP/HR/ROAD/138894/2021

(ii). Name of Project for which Forest Land is required : Widening strengthening of road from Sirsa-Ottu-Rania-Dabwali road

(iii). Short narrative of the proposal and Project/scheme for which the forest land is required : For Widening strengthening of road from Sirsa-Ottu-Rania-Dabwali road Km 4.80 to 46 (SH-32), under Forest Division & District Sirsa.

(iv). State : Haryana

(v). Category of the Proposal : Road

(vi). Shape of forest land proposed to be diverted : Linear

(vii). Estimated cost of the Project(Rupees in lacs) : 3418.91

(viii). Area of forest land proposed for diversion(in ha.): 0.808

(ix). Non-forest land required for this project(in ha.): 0

(x). Total period for which the forest land is proposed to be diverted(in years): 15

A-2. Details of User Agency

(i). Name : PUBLIC WORKS DEPARTMENT BUILDING AND ROADS

(ii). Address1 : Executive Engineer, Provi. Division No. 11 PWD (B&R) Sirsa.

(iii). Address2 : NIL

(iv). State : Haryana

(v). District : Sirsa

(vi). Pin : 125055

(vii). Landmark : NIL

(viii). Email address : pwddiv11@gmail.com

(ix). Landline Telephone No. : 0-00000000

(x). Fax No. : 0-

(xi). Mobile No. : 9416048620

(xii). Website (if any) : NIL

(xiii). Legal status of User Agency : State Government

A-3. Details of Person Making Application

(i). First Name: KC

(ii). Middle Name: NIL

(iii). Last Name: Kamboj

(iv). Gender: Male

(v). Designation: Xen

(vi). Address 1: Executive Engineer Prov. Division 11, Sirsa.

(vii). Address 2: NIL

(viii). State: Haryana

(ix). District: Sirsa

(x). Tehsil: Sirsa

(xi). Pin: 125055


(xii). Landmark: NIL

(xiii). Email Address: pwddiv11@gmail.com

(xiv). Landline Telephone No.: 0-00000000

(xv). Fax No.: NIL

(xvi). Mobile No.: 9416048620

(xvii). Copy of documents in support of the competence/authority of the person making this application to make application on behalf of the User Agency: 

B. Details of land required for the Project

B-1. Details of proposal seeking prior approval of Central Government under the Act for diversion of forest land for the Project already submitted in the past

List of proposal submitted in Past							
S.no	Proposal Status.	Proposal No.	Moef File No.	Area Proposed for Diversion(Ha.)	Area Diverted(Ha.)	Date of In-Principle Approval	Date of Final Approval
NIL							

B-2. Details of forest land proposed to be diverted

B-2.1 Details of Divisions involved

Details of Divisions involved			
S.no	Division Name	Forest Land(ha.)	Non-Forest Land(ha.)
1.	Sirsa	0.808	0
Total		0.808	0

B-2.2 Details of Districts involved

District wise breakup			
S.no	District Name	Forest Land(ha.)	Non-Forest Land(ha.)
1.	Sirsa	0.808	0
Total		0.808	0

B-2.3 Village wise breakup

Villages wise breakup			
S.no	Village	Forest Land(ha.)	Non-Forest Land(ha.)
1	Various Village	0.808	0
Total		0.808	0

B-2.4 Component wise breakup

Component wise breakup			
S.no	Component	Forest Land(ha.)	Non-Forest Land(ha.)
1	Sirsa-Ottu-Rania-Dabwali road Km 4.80 to 46 (SH-32)	0.808	0
Total		0.808	0


C. Maps of forest land proposed to be diverted


--	--


(i). Area of forest land proposed to be diverted(in ha.) : 0.808

(ii). Nature of the Project: Linear

(b). No. of Segments : One

Segment wise details		
Segments	Segment Area(in ha.)	Kml File of Segments (To view KML file on google the same may be downloaded and then open if in google earth install in your computer).
1.	0.808	 View File

(iii). Copy of Survey of India Toposheet indicating boundary of forest land proposed to be diverted: 

(iv). Scanned copy of the Geo-referenced map of the forest land proposed to be diverted prepared by using GPS or Total Station: 

D. Justification for locating the Project in forest land and details of alternatives examined:

(i). Copy of note containing justification for locating the Project in forest land: 

(ii). Whether a copy of map indicating location of alternative examine is required to be provided:
No

(a). Reason for not providing such map: Not Required.

E. Employment likely to be generated

(i). Whether the Project is likely to generate employment?: Yes

(ii). Permanent/Regular Employment(Number of persons): 0

(iii). Temporary Employment(Number of person-days): 14600

F. Displacement of People due to the Project, if any

(i). Whether Project involves displacement?: No

G. Details of Cost-Benefit analysis for the Project

(i). Whether the Project requires Cost-Benefit analysis?: No

H. Status of Environmental Clearance

(i). Whether the Project requires Clearance under the Environment (Protection) Act 1986 ? : No

I. Status of Wildlife Clearance

(i). Whether the Project or a part thereof is located in any Protected Area or their Eco sensitive zone? : No

J. Applicability of special provisions governing Scheduled Areas

(i). Whether the Project or a part thereof is located in a Scheduled Area? : No

K. Status of settlement of rights under the Forest Rights Act, 2006 on the forest land proposed to be diverted

(i). Whether the process for settlement of Rights under the Forest Rights Acts 2006 on the forest land proposed to be diverted has been completed? : No





L. Details of land identified for Compensatory Afforestation

(i). Whether non-forest or Revenue forest land is required to be provided by User Agency?: Not Applicable

(ii). Whether the area of non-forest land or Revenue forest land required to be provided by User Agency for raising Compensatory Afforestation is less than area of forest land proposed to be diverted ? : Not Applicable

(iii) . Reason for not providing Non-Forest Land: Not Applicable

Additional information Details

Documents		
S.No	Documents	Remarks
1		Layout Plan
2		Approva Letter
3		Check List
4		All Quarry removed

Print