

100

By RPAI

Dispatched on 31/05/2022

Sbf

GOVERNMENT OF TELANGANA  
FOREST DEPARTMENT

From  
S. Shantharam, I.F.S.,  
District Forest Officer,  
KB-Asifabad.

To  
The Chief Conservator of Forests,  
Adilabad Circle,  
Adilabad.

Rc. No. 24/2021/S4, Dated: 26.05.2022.

Sir,  
Sub :- Diversion of **5.139 Ha** (revised from 7.0062 Ha) of Forest Land for Construction of BT Road from **Movad to Chorpalli** from Km 0/0 to 16/746 via Movad, Balanagar, Samthulagudem villages, Chorpally RF of Asifabad Division of Kumuram Bheem-Asifabad District in favour of Executive Engineer, R&B Division, Kumuram Bheem Asifabad- **Additional Information sought for by IRO, Hyd** - Submitted- Regarding.

- Ref:-
1. Prl. CCF, TS Hyderabad Rc.No.8773/2020/FCA-2, Dated: 02.09.2020.
  2. Prl. CCF, TS Hyderabad Rc.No.8771/2020/FCA-2, Dated: 16.11.2020.
  3. Prl. CCF, (HoFF) & CWLW TS Hyd Rc.No. 15809/2020/WL-1,Dated: 09.12.2020 (**WL proposals**).
  4. Prl. CCF, TS Hyderabad Rc.No. 15854/2020/FCA-2, Dated: 22.12.2020 (**FCA Proposals**).
  5. CCF, Adilabad Circle, Rc.No.1993/2020/M6, Dt: 05.01.2021 & 08.04.2021.
  6. F.D.O., Asifabad Rc.No. 2444/2020/S10, Dt: 09.01.2021.
  7. F.D.O., Asifabad Rc.No. 2444/2020/S10, Dt: 12.10.2021.
  8. DFO., KB-Asifabad Rc.No. 24/2021/S4, Dated: 18.10.2021.
  9. CCF, Adilabad Circle, Rc.No.1993/2020/M6-11, Dt: 20.10.2021.
  10. Prl. CCF, (HoFF) & CWLW TS Hyd Rc.No. 15809/2020/WL-1,Dated: 30.10.2021.
  11. F.D.O., Asifabad Rc.No. 2444/2020/S10, Dt: 29.11.2021.
  12. F.D.O., Asifabad Rc.No. 2444/2020/S10, Dt: 06.01.2022.
  13. DFO., KB-Asifabad Rc.No. 24/2021/S4, Dated: 06.01.2022.
  14. IRO, MoEF &CC, GoI, Hyderabad Ref. No.4-TSC 259/2022- Hyd/428, Dt: 07.04.2022.
  15. Prl. CCF, TS Hyd Rc.No. 15854/2020/FCA-2, Dated: 11.04.2022.
  16. DFO., KB-Asifabad Rc.No. 24/2021/S4, Dated: 29.04.2022.
  17. Dist R&B Officer, (EE) KB-Asifabad, Lr.No.DB/EE-Asifabad/R&B/EDS/2022-23, Dt: 26.05.2022.
  18. F.R.O., Ginnedhary, Rc.No.FCA/GDY/2022-23, Dt: 27.05.2022.
  19. F.R.O., Jodeghat, Rc.No.FCA/JDG/2022-23, Dt: 28.05.2022.


\*\*\*\*\*

In compliance to the instructions issued in the reference 14<sup>th</sup> and 15<sup>th</sup> cited above, I am submitting herewith the replies to the Addl. Information sought by GOI (Essential Details Sought (EDS)) on Diversion of **5.139 Ha** (revised from 7.0062 Ha) of Forest Land for Construction of BT Road from **Movad to Chorpalli** from Km 0/0 to 16/746 via Movad, Balanagar, Samthulagudem villages, Chorpally RF of Asifabad Division of Kumuram Bheem-Asifabad District in favour of Executive Engineer, R&B Division, Kumuram Bheem Asifabad is as follows.

Addl. Information sought by GOI EDS (Essential Details Sought)	Replies
2. FDO, Asifabad has reported 6 trees to be felled in the forest area proposed for diversion. However, as per the kml, it appears that, more trees need to be felled as against 06 number as reported. Hence, clarification in this regard may be submitted.	<p>It is submitted that, the exists cart track and some parts of old encroachments are there in the proposed diversion and the tree growth is having surrounding the proposed diversion area, the same is falling in outside the proposed diversion area.</p> <p>In this regard, it is submitted that only (06) trees to be felled in the proposed area for diversion for above project/subject.</p>
3. The detailed list of 21 proposals with apportioned extent of each such proposals and map and DGPS co-ordinates of the entire 81.4313 ha non forest area identified for CA purpose and map along with DGPS co-ordinate of the entire 71.00 ha of DFL land for CA purpose may also be submitted.	<p>It is submitted that, the District R&amp;B Officer, (Executive Engineer), KB-Asifabad vide reference 17<sup>th</sup> cited has stated that, MAP &amp; DGPS data for the area of 81.4313 ha NFL already verified and authenticated by the Principal Chief Conservator of Forests ( HoFF) Telangana Hyderabad vide Rc.No.6465/2018/FCA-2, Dt: 12.10.2021.</p> <p>71.00 ha, DFL land map for CA purpose is submitted herewith.</p>

This is submitted for favour of kind information.

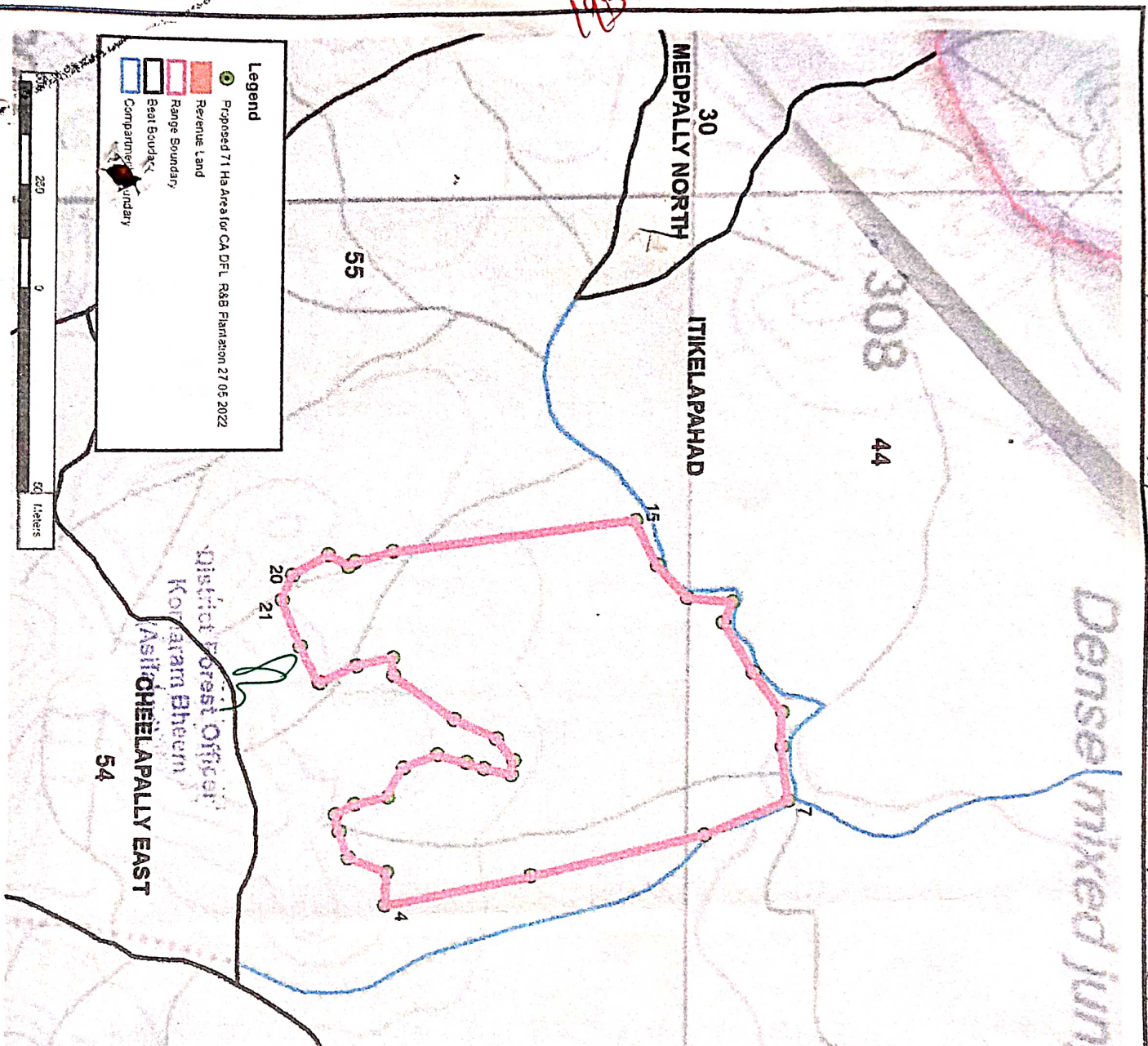
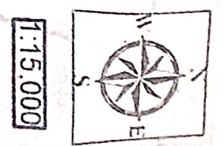
Yours faithfully,

  
District Forest Officer,  
KB-Asifabad

Copy to the District R&B Officer, Executive Engineer, Kumuram Bheem Asifabad District for information.  
Copy to the Forest Divisional Officer, Asifabad for information.

  
District Forest Officer,  
KB-Asifabad

Dense mixed jungle mainly bamboo



ID	LAT	LONG	ID	LAT	LONG
1	19.50074	79.52197	17	19.50141	79.51329
2	19.50113	79.52152	18	19.49928	79.51345
3	19.50218	79.52095	19	19.49352	79.51510
4	19.50265	79.52148	20	19.49620	79.51579
5	19.50444	79.52125	21	19.49303	79.51758
6	19.50489	79.52025	22	19.49334	79.51829
7	19.50438	79.51989	23	19.49412	79.51925
8	19.50410	79.51957	24	19.49420	79.51925
9	19.50384	79.51914	25	19.49522	79.51938
10	19.50355	79.51902	26	19.49576	79.51929
11	19.50329	79.51924	27	19.49645	79.51988
12	19.50305	79.51931	28	19.49657	79.52049
13	19.50285	79.51913	29	19.49737	79.52086
14	19.50279	79.51872	30	19.50074	79.52197
15	19.50191	79.51869	31	19.50074	79.52197
16	19.50174	79.51725			

79°10'30"E

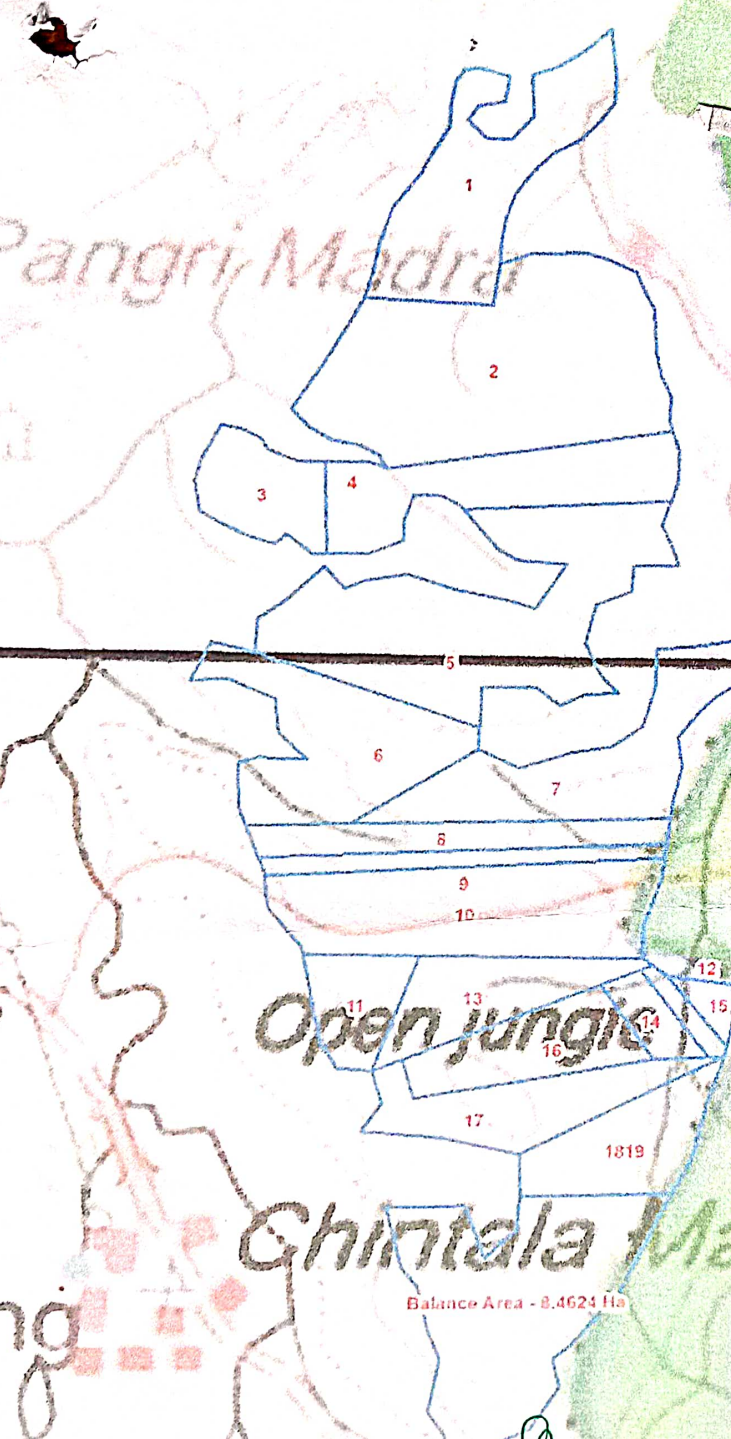
79°11'0"E

CA land to be taken over in Sy No 322 of Pangdimadara (V), Tiryani (M) of Asifabad Division in lieu of forest land proposed for diversion for various Road Projects in Asifabad District in favor of EE (R&B), Asifabad

19°15'30"N

19°15'0"N

19°14'30"N



Balance Area - 8.4624 Ha

District Forest Officer  
Komaram Bheem  
(Asifabad)

Forest Divisional Officer  
ASIFABAD.

**Legend**

□ Area Proposed for CA Land

Geographic Coordinate System - WGS 1984  
 DISTRICT R&B OFFICER  
 Executive Engineer  
 Kumram Bheem, Asifabad

Id	Road Name	Area_ha
1	BT Road from Somin to Kammergaon	5.9631
2	BT Road from Sirpur to Methindani	11.7465
3	BT Road from Raghavapur to Govena	2.3789
4	BT Road from Govena to Jamudhara	4.6537
5	BT Road from Mangi to Dampur	10.07
6	BT Road from Kereguda to Damour	5.551
7	BT Road from Gundala to Mangi	5.318
8	BT Road from Kamana to Sarkepalli	2.516
9	BT Road from Vanjariguda to Geethabanda	1.388
10	BT Road from Movad to Cherpalli	7.0062
11	BT Road from Movad to Koutan Movad	1.9351
12	BT Road from Sirpur(U) to Devudpally	0.447
13	BT Road from Pangidi to Madhura Thanda	3.037
14	HLB on Dimda to Chittam road at km 4/850	0.9332
15	HLB on Dimda to Chittam road at km 5/340	0.4957
16	BT Road from Kammergaon to Nandigaon	2.9929
17	BT Road from Karji to Iaha	3.3745
1819	BT road from Dimda to Chittam&Gudemroad to Chittam	3.1621
<b>Total</b>		<b>72.9689</b>
<b>Remaining Balance Area</b>		<b>8.4624</b>

GOVERNMENT OF TELANGANA  
FOREST DEPARTMENT

Dispatched on 07/10/2022  
S.K.P.

From  
G. Dinesh Kumar, I.F.S.,  
District Forest Officer (FAC),  
KB-Asifabad.

To  
The Chief Conservator of Forests &  
Field Director Project Tiger,  
Kawal Tiger Reserve, Mancherial

Rc. No. 24/2021/S4, Dated: 03.11.2022.

Sir,

Sub :- Diversion of **5.139 Ha** (revised from 7.0062 Ha) of Forest Land for Construction of BT Road from **Movad to Chorpalli** from Km 0/0 to 16/746 via Movad, Balanagar, Samthulagudem villages, Chorpally RF of Asifabad Division of Kumuram Bheem-Asifabad District in favour of Executive Engineer, R&B Division, Kumuram Bheem Asifabad- **Additional Information sought for by IRO, Hyd-Submitted-Regarding.**

- Ref:-
1. Prl. CCF, TS Hyderabad Rc.No.8773/2020/FCA-2, Dated: 02.09.2020.
  2. Prl. CCF, TS Hyderabad Rc.No.8771/2020/FCA-2, Dated: 16.11.2020.
  3. Prl. CCF, (HoFF) & CWLW TS Hyd Rc.No. 15809/2020/WL-1, Dated: 09.12.2020 (**WL proposals**).
  4. Prl. CCF, TS Hyderabad Rc.No. 15854/2020/FCA-2, Dated: 22.12.2020 (**FCA Proposals**).
  5. CCF, Adilabad Circle, Rc.No.1993/2020/M6, Dt: 05.01.2021 & 08.04.2021.
  6. F.D.O., Asifabad Rc.No. 2444/2020/S10, Dt: 09.01.2021.
  7. F.D.O., Asifabad Rc.No. 2444/2020/S10, Dt: 12.10.2021.
  8. DFO., KB-Asifabad Rc.No. 24/2021/S4, Dated: 18.10.2021.
  9. CCF, Adilabad Circle, Rc.No.1993/2020/M6-11, Dt: 20.10.2021.
  10. Prl. CCF, (HoFF) & CWLW TS Hyd Rc.No. 15809/2020/WL-1, Dated: 30.10.2021.
  11. F.D.O., Asifabad Rc.No. 2444/2020/S10, Dt: 29.11.2021.
  12. F.D.O., Asifabad Rc.No. 2444/2020/S10, Dt: 06.01.2022.
  13. DFO., KB-Asifabad Rc.No. 24/2021/S4, Dated: 06.01.2022.
  14. IRO, MoEF &CC, GoI, Hyderabad Ref. No.4-TSC 259/2022- Hyd/428, Dt: 07.04.2022.
  15. Prl. CCF, TS Hyd Rc.No. 15854/2020/FCA-2, Dated: 11.04.2022.
  16. DFO., KB-Asifabad Rc.No. 24/2021/S4, Dated: 29.04.2022.
  17. Dist R&B Officer, (EE) KB-Asifabad, Lr.No.DB/EE-Asifabad/R&B/EDS/2022-23, Dt: 26.05.2022.
  18. DFO., KB-Asifabad Rc.No. 24/2021/S4, Dated: 28.05.2022.
  19. PCCF Rc.No.FC2/FC09/2/2022 (15854/2020/FCA-1) Dt: 27.09.2022.
  20. DFO., KB-Asifabad Rc.No. 24/2021/S4, Dated: 11.10.2022.
  21. Map of the non-forest land (GIS cell prepared) submitted by User Agency on 02.11.2022.
- \*\*\*\*\*

In compliance to the instructions issued in the reference 19<sup>th</sup> cited above, it is submitted that, the District R&B Officer, (Executive Engineer), KB-Asifabad vide reference 21<sup>st</sup> cited has submitted the signed map of the non-forest land duly apportioning to the forest area proposed for diversion for the various Road projects in Kumuram Bheem-Asifabad District in favour of Executive Engineer, R&B Division, Asifabad, for the area of 81.4311 ha in Sy. No.322 of Pandigimadara village of Tiryani Mandal of Asifabad Forest Division of Kumuram Bheem-Asifabad District, the same is submitted herewith for kind perusal for consideration of the proposal.

This is submitted for favour of kind information.

Yours faithfully,

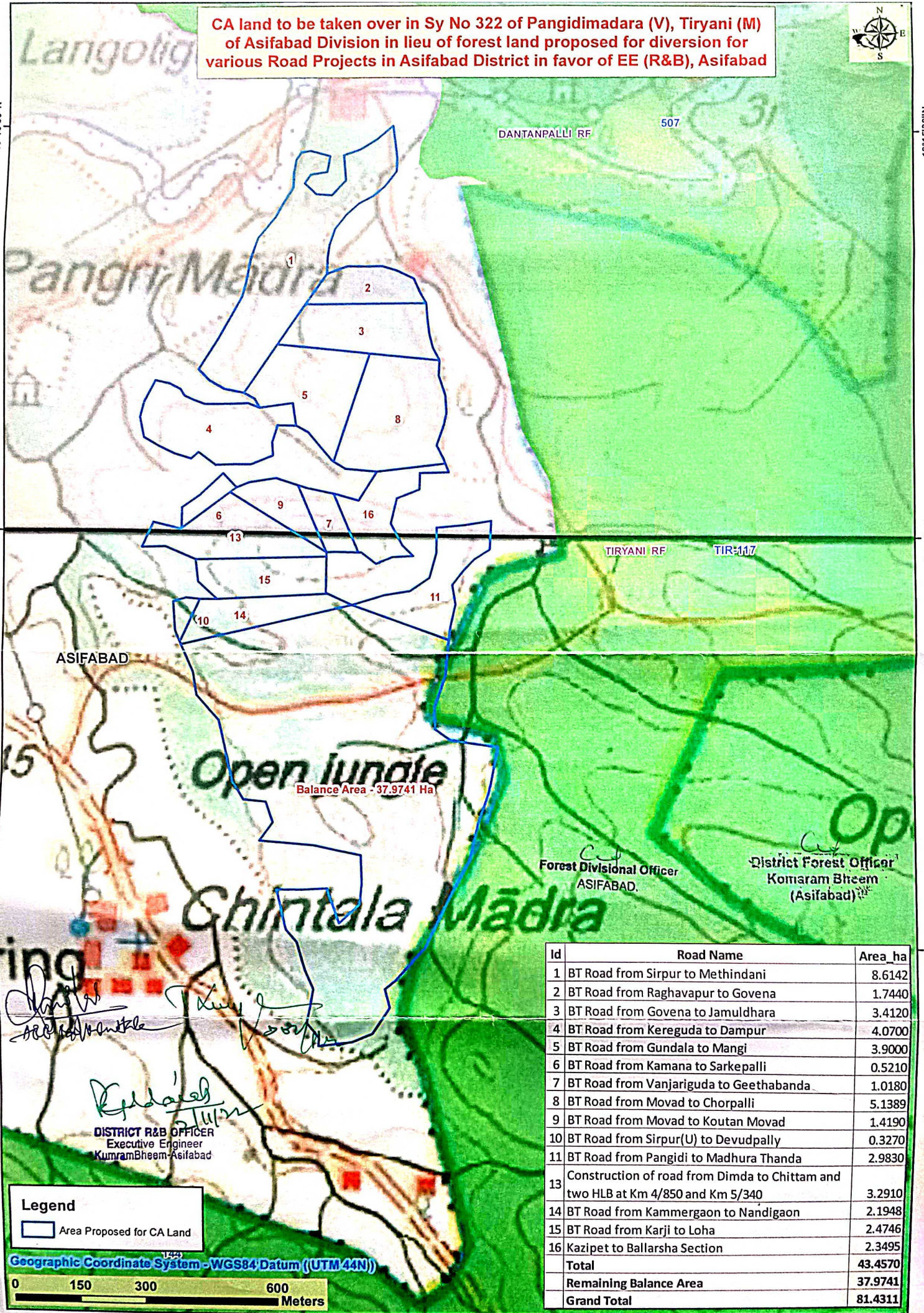
  
District Forest Officer,  
KB-Asifabad

CA land to be taken over in Sy No 322 of Pangidimadara (V), Tiryani (M) of Asifabad Division in lieu of forest land proposed for diversion for various Road Projects in Asifabad District in favor of EE (R&B), Asifabad



19°15'30"N  
19°15'0"N  
19°14'30"N  
19°14'30"N

19°15'30"N  
19°15'0"N  
19°14'30"N  
19°14'30"N



Balance Area - 37,9741 Ha

Forest Divisional Officer  
ASIFABAD.

District Forest Officer  
Komaram Bheem  
(Asifabad)

DISTRICT R&B OFFICER  
Executive Engineer  
Komaram Bheem - Asifabad

**Legend**  
 Area Proposed for CA Land

Geographic Coordinate System - WGS84 Datum (UTM 44N)  
 0 150 300 600 Meters

Id	Road Name	Area_ha
1	BT Road from Sirpur to Methindani	8.6142
2	BT Road from Raghavapur to Govena	1.7440
3	BT Road from Govena to Jamuldhara	3.4120
4	BT Road from Kereguda to Dampur	4.0700
5	BT Road from Gundala to Mangi	3.9000
6	BT Road from Kamana to Sarkepalli	0.5210
7	BT Road from Vanjariguda to Geethabanda	1.0180
8	BT Road from Movad to Chorpalli	5.1389
9	BT Road from Movad to Koutan Movad	1.4190
10	BT Road from Sirpur(U) to Devudpally	0.3270
11	BT Road from Pangidi to Madhura Thanda	2.9830
13	Construction of road from Dimda to Chittam and two HLB at Km 4/850 and Km 5/340	3.2910
14	BT Road from Kammergaon to Nandigaon	2.1948
15	BT Road from Karji to Loha	2.4746
16	Kazipet to Ballarsha Section	2.3495
	<b>Total</b>	<b>43.4570</b>
	<b>Remaining Balance Area</b>	<b>37.9741</b>
	<b>Grand Total</b>	<b>81.4311</b>

79°10'30"E 79°11'0"E