

179
GOVERNMENT OF TELANGANA
FOREST DEPARTMENT

B27 RPAD
Dispatched on 28/05/22
Sf

From
S. Shantharam, I.F.S.,
District Forest Officer,
KB-Asifabad.

To
The Chief Conservator of Forests,
Adilabad Circle,
Adilabad.

Rc. No. 2097/2020/S 4, Dated: 27.05.2022.

Sir,

Sub :- TSFD- Diversion of **1.419 Ha** (revised from 1.935 Ha) of Forest Land for Construction of BT Road from **Movad to Koutan Movad** from Km 0/0 to 4/960 of Tiryani RF of Asifabad Mandal of Asifabad Forest Division of Kumuram Bheem-Asifabad District under LWE (RCPLWE) Batch-I in favour of Executive Engineer, R&B Division, Asifabad – **Additional information sought for by IRO Hyd-** Submitted- Regarding.

- Ref:-
1. Prl. CCF, TS Hyderabad Rc.No.8773/2020/FCA-2, Dated: 02.09.2020.
 2. Prl. CCF, TS Hyderabad Rc.No.8771/2020/FCA-2, Dated: 16.11.2020.
 3. Prl. CCF, (HoFF) & CWLW TS Hyd Rc.No. 15808/2020/WL-1, Dated: 09.12.2020 (WL proposals).
 4. Prl. CCF, TS Hyderabad Rc.No. 8773/2020/FCA-2, Dated: 17.12.2020 (FCA Proposals)
 5. F.D.O., Asifabad Rc.No. 2448/2020/S10, Dt: 09.01.2021.
 6. CCF, Adilabad Circle, Rc.No.1992/2020/M6, Dt: 05.01.2021 & 08.04.2021.
 7. F.D.O., Asifabad Rc.No. 2448/2020/S 10, Dt: 24.07.2021.
 8. D.F.O., KB-Asifabad Rc.No. 2097/2020/S 4, Dated: 28.08.2021.
 9. CCF, Adilabad Circle, Rc.No.1992/2020/M6-ii, Dt: 20.09.2021.
 10. Prl. CCF, (HoFF) & CWLW TS Hyd Rc.No. 15808/2020/WL-1, Dated: 20.10.2021.
 11. D.F.O., KB-Asifabad Rc.No. 2097/2020/S 4, Dated: 06.01.2022.
 12. IRO, MoEF&CC, GoI, Hyd No.4-TSB 248/2022-Hyd/444, Dt: 12.04.2022.
 13. Prl. CCF, TS Hyderabad Rc.No. 8773/2020/FCA-2, Dated: 19.04.2022.
 14. D.F.O., KB-Asifabad Rc.No. 2097/2020/S 4, Dated: 25.04.2022.
 15. District R&B Officer (EE), KB-Asifabad Rc.No. DB/EE-Asifabad/R&B/EDS/2022-23, Dt: 26.05.2022.

In compliance to the instructions issued in the reference 12th and 13th cited above, I am submitting herewith the replies to the Addl. Information sought by GOI (Essential Details Sought (EDS)) on Diversion of **1.419 Ha** (revised from 1.935 Ha) of Forest Land for Construction of BT Road from **Movad to Koutan Movad** from Km 0/0 to 4/960 of Tiryani RF of Asifabad Mandal of Asifabad Forest Division of Kumuram Bheem-Asifabad District under LWE (RCPLWE) Batch-I in favour of Executive Engineer, R&B Division, Asifabad is as follows.

Addl. Information sought by GOI EDS (Essential Details Sought)	Replies
2. Design/cross section of the proposed road clearly indicating the width of carriage way BT portion), shoulders/ Berm / drainage etc may be furnished.	It is submitted that, the District R&B Officer, (Executive Engineer), Kumuram Bheem Asifabad vide reference 15 th cited has submitted the cross section details. (copy of the same is enclosed herewith)
3. State Government may inform whether or not RoW was allowed for the alignment proposed for diversion and if so, details with supporting documents may be furnished.	The proposed road is passing through RF Tiryani and there is no Right of Way as per the Gazette Notification. The information has been submitted vide reference 11 th cited.
4. Revised map, kml file and map etc for an area of 1.419 Ha non forest area proposed for CA purpose shall be uploaded in the online application.	It is submitted that, the District R&B Officer, (Executive Engineer), Kumuram Bheem Asifabad vide reference 15 th cited has stated that, Revised map, kml file and map uploaded in the online application.
5. DFO concerned has not signed on the enclosed Toposheet / Location map, hence same may rectified and resubmit the revised document and upload such revised documents in online application.	Revised Toposheet/ Location map is signed on the map is submitted herewith.

181

6. MAP and DGPS data for the entire area of **81.4313 ha** NFL and **71.00 ha** DFL may be submitted.

It is submitted that, the District R&B Officer, (Executive Engineer), Kumuram Bheem Asifabad vide reference 15th cited has stated that, MAP and DGPS data for the entire area of 81.4313 ha NFL already verified and authenticated by the Principal Chief Conservator of Forests (HoFF) Telangana Hyderabad vide Rc.No.6465/2018/FCA-2, Dt: 12.10.2021.

Map of 71.00 ha DFL is submitted herewith.

This is submitted for favour of kind information.

Yours faithfully,


District Forest Officer,
KB-Asifabad

Copy to the District R&B Officer, Executive Engineer, Kumuram Bheem Asifabad District for information.

Copy to the Forest Divisional Officer, Asifabad for information.


District Forest Officer,
KB-Asifabad

(S) 183
GOVERNMENT OF TELANGANA
ROADS & BUILDINGS DEPARTMENT

From
G. Peçdaiah, B.E.,
District (R&B) Officer,
(Executive Engineer)
Kumrambheem Asifabad.

To
District Forest Officer,
Kumrambheem Asifabad District.

Lr.No.DB/EE Asifabad/R&B/EDS/2022-23

Date:26.05.2022

Sir,

Sub: Diversion of 1.419 ha (revised from 1.935 Ha) of FL for Construction of BT road from Movad to Koutan from km 0/0 to 4/960 of Tiryani RF of Asifabad Mandal of Asifabad forest Division in favour of Dist R&B Officer, Kumrambheem Asifabad District- Submission of Additional Documents/Clarifications- Req- Reg.

Ref: 1. IRO, MoEF&CC, Hyd-F.No.4-TSB 248/2022-Hyd/444, Dt: 12.04.2022.
2. Prl. C.C.F., TS Hyderabad, Rc.No. 8773/2020/FCA-2, Dated: 19.04.2022
3. CE (R&B), Admin, QC, RR, D&P, LWE & RSW; ENDO. No. LWE/EE(LWE)/DEE(LWE)AEE1/2022-23, Dated:13.04.2022.

* * * * *

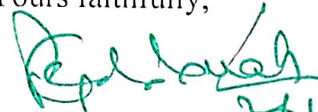
Anent to the reference cited, I am here to submit the following additional information/clarifications for further consideration of proposals of Construction of BT road from Movad to Koutan from km 0/0 to 4/960 of Tiryani RF of Asifabad Mandal.

1. Design/cross section of the proposed road clearly indicating the width of carriage way (BT portion), shoulders/ Berm / drainage etc may be furnished.
Reply: Cross section sheet enclosed.
2. State Government may inform whether or not RoW was allowed for the alignment proposed for diversion and if so, details with supporting documents may be furnished. (RF/PF notification)
Reply: Related to Forest department.
3. Revised map, kml file and map etc for an area of **1.419 Hanon** forest area proposed for CA purpose shall be uploaded in the online application.
Reply: Revised map enclosed, kml file and map are uploaded in the online application.
4. DFO concerned has not signed on the enclosed Toposheet / Location map, hence same may rectified and resubmit the revised document and upload such revised documents in online application.
Reply: Related to Forest department.
5. MAP and DGPS data for the entire area of **81.4313 ha NFL** and **71.00 ha DFL** may be submitted.
Reply: MAP and DGPS data for the area of 81.4313 Ha NFL already verified and authenticated by Principle Chief Conservator of Forests vide. RC.No.6465/2018/FCA2, Dated:12.10.2021.

In view of the above, I request the District Forest Officer, Kumrambheem Asifabad to obtain necessary approval for the above work at earliest.

Encl: 1.Cross section sheet-5 Nos.
2.Revised Map-5 Nos

Yours faithfully,


District R&B Officer
Division, Kumrambheem Asifabad

Copy Submitted to the Chief Engineer (R&B) LWE Hyderabad for favour of information

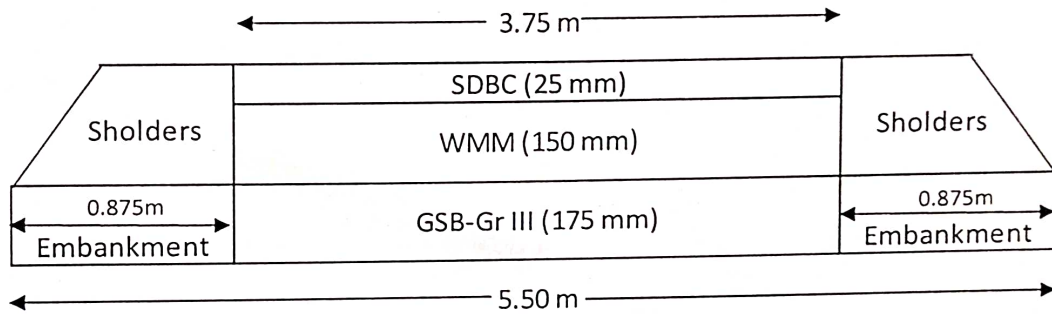
185

Cross Section Details

Design/cross section of the proposed road clearly indicating the width of carriage way (BT portion), shoulders/ Berm / drainage etc may be furnished.

Reply: Road designed with CBR of 4% and Traffic (T3). And below cross section will explain width and thickness of carriage way (BT portion), Shoulder/Berm/Drainage.


BT road from Movad to Koutan Movad (Jodeghat)




SDBC: Semi-Dense Bituminous Concrete

WMM: Wet Mix Macadam

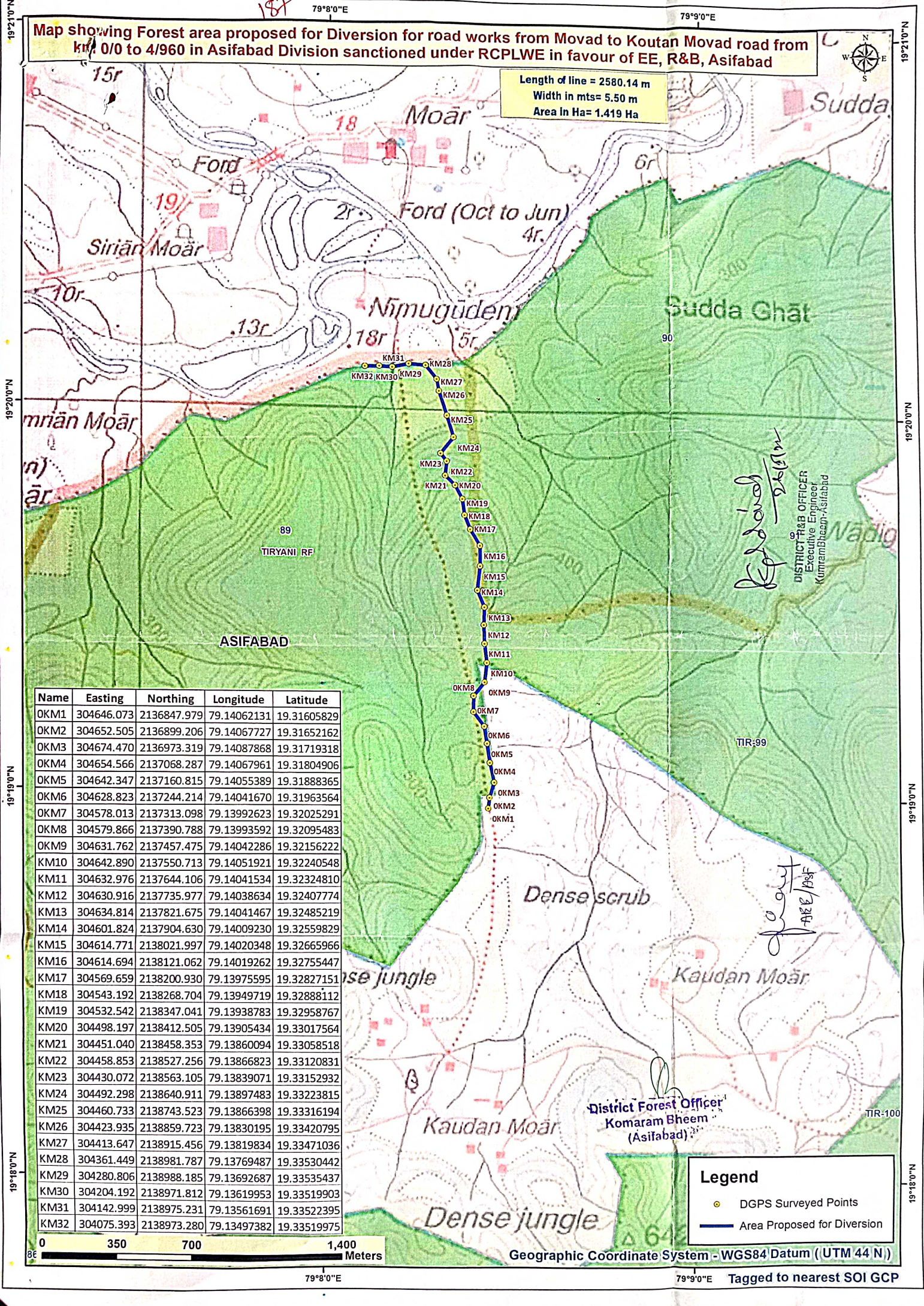
GSB: Granular Sub-Base


Assistant Executive Engineer,
(R&B) Section, Asifabad.


District R&B Officer,
Kumrambheem Asifabad District

Map showing Forest area proposed for Diversion for road works from Movad to Koutan Movad road from km 0/0 to 4/960 in Asifabad Division sanctioned under RCPLWE in favour of EE, R&B, Asifabad

Length of line = 2580.14 m
 Width in mts = 5.50 m
 Area in Ha = 1.419 Ha



Name	Easting	Northing	Longitude	Latitude
OKM1	304646.073	2136847.979	79.14062131	19.31605829
OKM2	304652.505	2136899.206	79.14067727	19.31652162
OKM3	304674.470	2136973.319	79.14087868	19.31719318
OKM4	304654.566	2137068.287	79.14067961	19.31804906
OKM5	304642.347	2137160.815	79.14055389	19.31888365
OKM6	304628.823	2137244.214	79.14041670	19.31963564
OKM7	304578.013	2137313.098	79.13992623	19.32025291
OKM8	304579.866	2137390.788	79.13993592	19.32095483
OKM9	304631.762	2137457.475	79.14042286	19.32156222
KM10	304642.890	2137550.713	79.14051921	19.32240548
KM11	304632.976	2137644.106	79.14041534	19.32324810
KM12	304630.916	2137735.977	79.14038634	19.32407774
KM13	304634.814	2137821.675	79.14041467	19.32485219
KM14	304601.824	2137904.630	79.14009230	19.32559829
KM15	304614.771	2138021.997	79.14020348	19.32665966
KM16	304614.694	2138121.062	79.14019262	19.32755447
KM17	304569.659	2138200.930	79.13975595	19.32827151
KM18	304543.192	2138268.704	79.13949719	19.32888112
KM19	304532.542	2138347.041	79.13938783	19.32958767
KM20	304498.197	2138412.505	79.13905434	19.33017564
KM21	304451.040	2138458.353	79.13860094	19.33058518
KM22	304458.853	2138527.256	79.13866823	19.33120831
KM23	304430.072	2138563.105	79.13839071	19.33152932
KM24	304492.298	2138640.911	79.13897483	19.33223815
KM25	304460.733	2138743.523	79.13866398	19.33316194
KM26	304423.935	2138859.723	79.13830195	19.33420795
KM27	304413.647	2138915.456	79.13819834	19.33471036
KM28	304361.449	2138981.787	79.13769487	19.33530442
KM29	304280.806	2138988.185	79.13692687	19.33535437
KM30	304204.192	2138971.812	79.13619953	19.33519903
KM31	304142.999	2138975.231	79.13561691	19.33522395
KM32	304075.393	2138973.280	79.13497382	19.33519975

Legend

- DGPS Surveyed Points
- Area Proposed for Diversion

Geographic Coordinate System - WGS84 Datum ((UTM 44 N))

Tagged to nearest SOI GCP

Kapilendra Das
 DISTRICT R&B OFFICER
 Executive Engineer
 KurnamBheem-Asifabad

Komaram Bheem
 District Forest Officer
 Komaram Bheem
 (Asifabad)

Asifabad
 R&B/Asif

19°21'0"N
19°20'0"N
19°19'0"N
19°18'0"N

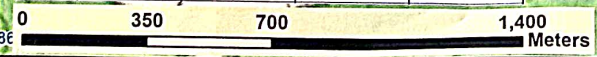
19°21'0"N
19°20'0"N
19°19'0"N
19°18'0"N

79°8'0"E

79°9'0"E

79°8'0"E

79°9'0"E



GOVERNMENT OF TELANGANA
FOREST DEPARTMENT

Dispatched on 07/11/2022
S.K.

From
G. Dinesh Kumar, I.F.S.,
District Forest Officer (FAC),
KB-Asifabad.

To
The Chief Conservator of Forests &
Field Director Project Tiger,
Kawal Tiger Reserve, Mancherial

Rc. No. 24/2021/S4, Dated: 03.11.2022.

Sir,

Sub :- Diversion of **5.139 Ha** (revised from 7.0062 Ha) of Forest Land for Construction of BT Road from **Movad to Chorpalli** from Km 0/0 to 16/746 via Movad, Balanagar, Samthulagudem villages, Chorpally RF of Asifabad Division of Kumuram Bheem-Asifabad District in favour of Executive Engineer, R&B Division, Kumuram Bheem Asifabad- **Additional Information sought for by IRO, Hyd-Submitted-Regarding.**

- Ref:-
1. Prl. CCF, TS Hyderabad Rc.No.8773/2020/FCA-2, Dated: 02.09.2020.
 2. Prl. CCF, TS Hyderabad Rc.No.8771/2020/FCA-2, Dated: 16.11.2020.
 3. Prl. CCF, (HoFF) & CWLW TS Hyd Rc.No. 15809/2020/WL-1, Dated: 09.12.2020 (**WL proposals**).
 4. Prl. CCF, TS Hyderabad Rc.No. 15854/2020/FCA-2, Dated: 22.12.2020 (**FCA Proposals**).
 5. CCF, Adilabad Circle, Rc.No.1993/2020/M6, Dt: 05.01.2021 & 08.04.2021.
 6. F.D.O., Asifabad Rc.No. 2444/2020/S10, Dt: 09.01.2021.
 7. F.D.O., Asifabad Rc.No. 2444/2020/S10, Dt: 12.10.2021.
 8. DFO., KB-Asifabad Rc.No. 24/2021/S4, Dated: 18.10.2021.
 9. CCF, Adilabad Circle, Rc.No.1993/2020/M6-11, Dt: 20.10.2021.
 10. Prl. CCF, (HoFF) & CWLW TS Hyd Rc.No. 15809/2020/WL-1, Dated: 30.10.2021.
 11. F.D.O., Asifabad Rc.No. 2444/2020/S10, Dt: 29.11.2021.
 12. F.D.O., Asifabad Rc.No. 2444/2020/S10, Dt: 06.01.2022.
 13. DFO., KB-Asifabad Rc.No. 24/2021/S4, Dated: 06.01.2022.
 14. IRO, MoEF & CC, GoI, Hyderabad Ref. No.4-TSC 259/2022- Hyd/428, Dt: 07.04.2022.
 15. Prl. CCF, TS Hyd Rc.No. 15854/2020/FCA-2, Dated: 11.04.2022.
 16. DFO., KB-Asifabad Rc.No. 24/2021/S4, Dated: 29.04.2022.
 17. Dist R&B Officer, (EE) KB-Asifabad, Lr.No.DB/EE-Asifabad/R&B/EDS/2022-23, Dt: 26.05.2022.
 18. DFO., KB-Asifabad Rc.No. 24/2021/S4, Dated: 28.05.2022.
 19. PCCF Rc.No.FC2/FC09/2/2022 (15854/2020/FCA-1) Dt: 27.09.2022.
 20. DFO., KB-Asifabad Rc.No. 24/2021/S4, Dated: 11.10.2022.
 21. Map of the non-forest land (GIS cell prepared) submitted by User Agency on 02.11.2022.

In compliance to the instructions issued in the reference 19th cited above, it is submitted that, the District R&B Officer, (Executive Engineer), KB-Asifabad vide reference 21st cited has submitted the signed map of the non-forest land duly apportioning to the forest area proposed for diversion for the various Road projects in Kumuram Bheem-Asifabad District in favour of Executive Engineer, R&B Division, Asifabad, for the area of 81.4311 ha in Sy. No.322 of Pandigimadara village of Tiryani Mandal of Asifabad Forest Division of Kumuram Bheem-Asifabad District, the same is submitted herewith for kind perusal for consideration of the proposal.

This is submitted for favour of kind information.

Yours faithfully,


District Forest Officer,
KB-Asifabad

79°10'30"E

79°11'0"E

CA land to be taken over in Sy No 322 of Pangidimadara (V), Tiryani (M) of Asifabad Division in lieu of forest land proposed for diversion for various Road Projects in Asifabad District in favor of EE (R&B), Asifabad



19°15'30"N

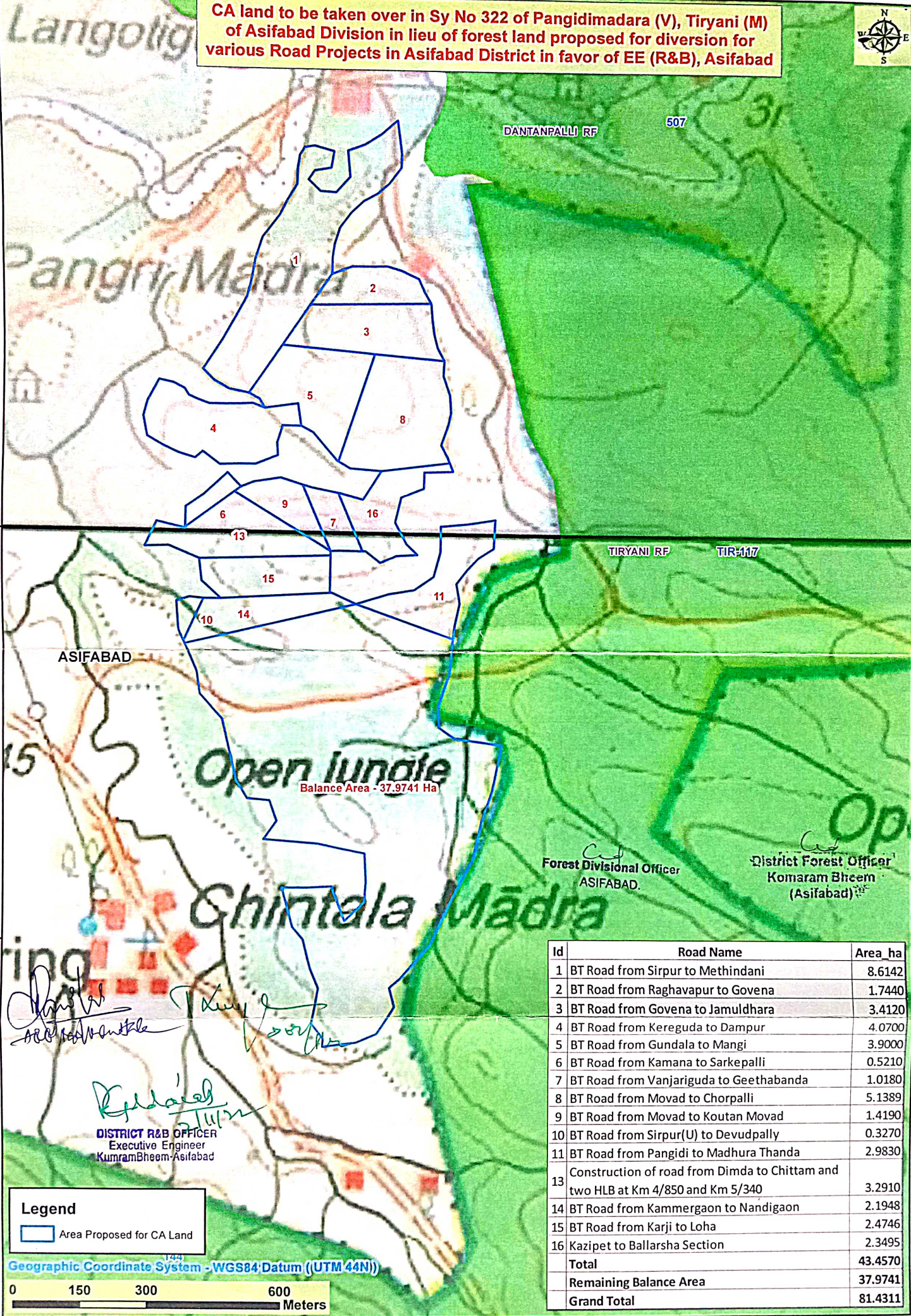
19°15'30"N

19°15'0"N

19°15'0"N

19°14'30"N

19°14'30"N



Balance Area - 37.9741 Ha

Forest Divisional Officer
ASIFABAD.

District Forest Officer
Komaram Bheem
(Asifabad)

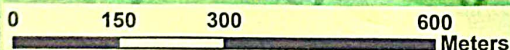
DISTRICT R&B OFFICER
Executive Engineer
Komaram Bheem Asifabad

Legend

Area Proposed for CA Land

Id	Road Name	Area_ha
1	BT Road from Sirpur to Methindani	8.6142
2	BT Road from Raghavapur to Govena	1.7440
3	BT Road from Govena to Jamuldhara	3.4120
4	BT Road from Kereguda to Dampur	4.0700
5	BT Road from Gundala to Mangi	3.9000
6	BT Road from Kamana to Sarkepalli	0.5210
7	BT Road from Vanjariguda to Geethabanda	1.0180
8	BT Road from Movad to Chorpalli	5.1389
9	BT Road from Movad to Koutan Movad	1.4190
10	BT Road from Sirpur(U) to Devudpally	0.3270
11	BT Road from Pangidi to Madhura Thanda	2.9830
13	Construction of road from Dimda to Chittam and two HLB at Km 4/850 and Km 5/340	3.2910
14	BT Road from Kammergaon to Nandigaon	2.1948
15	BT Road from Karji to Loha	2.4746
16	Kazipet to Ballarsha Section	2.3495
	Total	43.4570
	Remaining Balance Area	37.9741
	Grand Total	81.4311

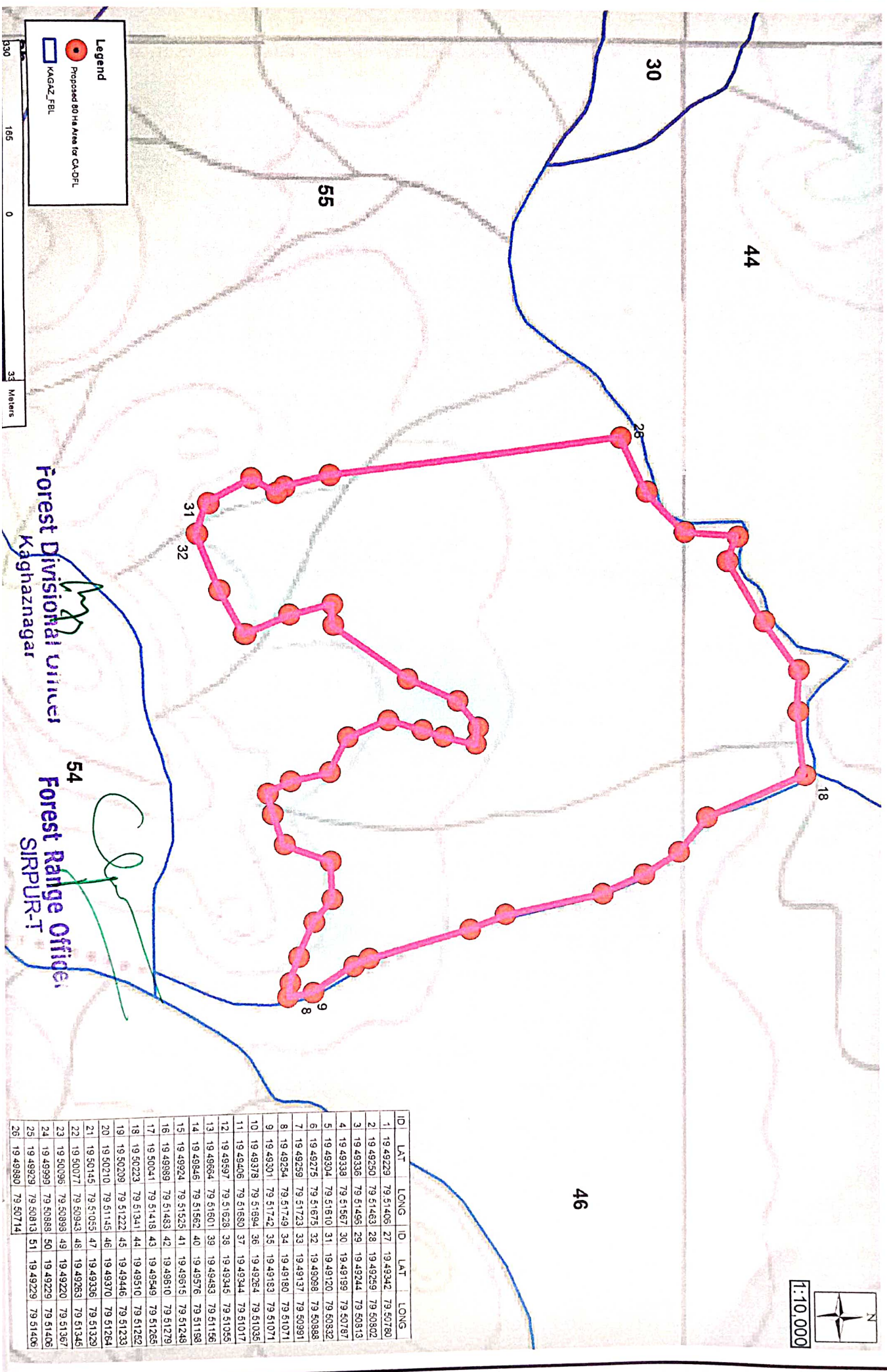
Geographic Coordinate System - WGS84 Datum (UTM 44N)



79°10'30"E

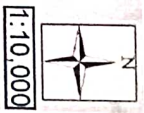
79°11'0"E

Map Showing the Proposed 80 Ha Area (4791 Meters) CA-DFL (R&B) in Compt No 55 of Itikalpahad Beat of Makidi Section of Sirpur Range



Legend

- Proposed 80 Ha Area for CA-DFL
- KAGAZ_FBL



Forest Divisional Officer
Kaghaznagar

54
Forest Range Officer
SIRPUR-I

ID	LAT	LONG	ID	LAT	LONG
1	19.49229	79.51408	27	19.49342	79.50780
2	19.49250	79.51463	28	19.49259	79.50802
3	19.49336	79.51495	29	19.49244	79.50813
4	19.49338	79.51567	30	19.49199	79.50787
5	19.49304	79.51610	31	19.49120	79.50832
6	19.49275	79.51675	32	19.49098	79.50888
7	19.49259	79.51723	33	19.49137	79.50991
8	19.49254	79.51749	34	19.49180	79.51071
9	19.49301	79.51742	35	19.49183	79.51071
10	19.49306	79.51894	36	19.49284	79.51035
11	19.49406	79.51880	37	19.49344	79.51017
12	19.49397	79.51828	38	19.49345	79.51055
13	19.49654	79.51801	39	19.49453	79.51196
14	19.49846	79.51562	40	19.49576	79.51198
15	19.49924	79.51525	41	19.49615	79.51246
16	19.49889	79.51483	42	19.49610	79.51279
17	19.50041	79.51418	43	19.49549	79.51265
18	19.50223	79.51341	44	19.49510	79.51282
19	19.50209	79.51222	45	19.49446	79.51233
20	19.50210	79.51145	46	19.49370	79.51264
21	19.50145	79.51055	47	19.49336	79.51329
22	19.50077	79.50943	48	19.49283	79.51345
23	19.50096	79.50891	49	19.49220	79.51367
24	19.49999	79.50881	50	19.49229	79.51405
25	19.49929	79.50813	51	19.49229	79.51406
26	19.49880	79.50714			