

Office of the Chief Conservator
of Forests, Dharamshala Forest
Circle, Himachal Pradesh



Phone :01892-224959
FAX 01892-228029
e-mail:cfdharamshala@yahoo.in

No.D-IV-9(S)/ 1914

Dated: Dharamshala, the 17/6/23

From: CCF Dharamshala

✓ To: Nodal Officer-Cum-APCCF (FCA)
O/o Pr. CCF (HoFF) HP. Shimla.

Subject: Diversion of 1.1163 ha. of forest land for the construction of Lingti 0.5 MW SHEP located in Mohal Rakh, Tehsil Palampur, Distt. Kangra, within the jurisdiction of Palampur Forest Division. (Online Proposal No. FP/HP/HYD/12958/2015).

Memo:


Kindly refer to your office memo. No. Ft. 48-2826/2014 (FCA) dated 20.04.2023 on the above cited subject.

2. The point wise reply of the observations submitted by DFO Palampur is as under:-

Sr. No	Observation/EDS	Reply
1.	The CA scheme as uploaded against column No. 13 (ii) of Part-II is still awaited for other Project.	The copy of CA scheme of the proposal proposed for diversion is uploaded in online Part-II.
2.	The site inspection as uploaded against column No. 15 of Part-II is still old, which need to be revised.	New site inspection report has been uploaded in online Part-I.
3.	In reply to Point No. 5, the FRA certificate stated to have been uploaded against the column No. K of Part-I alongwith all proceedings of Gram Sabha is to be uploaded on Part-I.	Needful has been done by the user agency.

It is therefore, requested that necessary approval for diversion of above mentioned proposal may kindly be obtained from the competent authority under Forest (Conservation) Act, 1980 and conveyed to this office at the earliest please.

Encl: As above.


Chief Conservator of Forests,
Dharamshala Circle, H.P.
E-mail:cfdharamshala@yahoo.in
Phone No. 01892-224959

SITE INSPECTION REPORT

Proposal for the Diversion of 1-11-63 ha. of forest land for the Construction of Lingti 0.5 MW Small Hydro Electric Project, within the jurisdiction of Palampur Forest Division, Distt. Kangra HP

A proposal has been received in this office for the Diversion of 1-11-63 ha. of forest land for the construction of Lingti 0.5 MW Small Hydro Electric Project. The subject envisages the use of forest land for the construction of Lingti 0.5 MW Small Hydro Electric Project, Distt. Kangra (HP). The Site Inspection of the land involved in the proposal has been done by me on dated 27.05.2023.

On Inspection of the Site, it is found that the land required by the user agency is a forest land measuring **1-11-63** hectare.-**Yes**

The requirement of forest land as proposed by the user agency in Col 2 of part -I is unavoidable and is barest minimum required for the project.-**Yes**


Whether any rare /endangered / unique species of flora and fauna found in the area. If so, the details thereof : - **No**

Whether any protected archaeological / heritage site/ defence establishment or any other important monument is located in the area. If so, the details thereof with NOC from competent authority is required.-**No**

- (a) **The user agency has not violated the provisions of Forest (Conversation) Act 1980 and work has not started without the proper sanction. -Yes**
- (b) It has been found that the user agency has not violated the Forest (Conversation) Act 1980 provisions. A detailed report as per para 1.9 of Chapter 1, Part C of Hand book of Forest (Conservation) Act , 1980 is attached.- **Yes**
- (c) **The proposal is recommended for the approval under forest (Conservation) Act 1980 from the competent authority Yes.**

Place: Palampur

Date: 27.05.2023


Dy. Conservator of Forest
Dy. Conservator of Forest,
Palampur Forest Division,
Palampur

DIVERSION OF 1.11.63 HA. OF FOREST LAND FOR CONSTRUCTION OF Lingti SHEP -500 KW from Prashanti Hydro Energies Pvt Ltd District Kangra, H. P. IN DISTRICT KANGRA (H.P.)

FILE No.

FP/HP/HYD/12958/2015.

Date of Proposal

Scheme for Compensatory Afforestation for 2022 in lieu of Diversion of 1.11.63 ha of forest land for Construction of Lingti SHEP -500 KW from Prashanti Hydro Energies Pvt Ltd District Kangra, H. P.

Sr. No.	Particulars of work	Unit	Qty.	Rate per Unit at wage rate of Rs. 150/-	Mandays Involved	Amount at wage rate of Rs. 350/-
A	Survey, Demarcation & Fencing Cost					
1	Survey & demarcation of plantation area	ha.	2.25	234.50	0.67	525.00
2	Preparation/purchase of RCC Fence posts.	No.	115	358.00	1.50	41170.00
3	Carriage of RCC Fence posts up to 165 cm long over distance 2 Km uphill/downhill.	Km/No.	115	33.50	51.35	17972.50
4	Preparation/digging of holes of 20x30x50 cm size	No.	115	9.06	6.95	2432.50
5	Fixing of RCC fence posts including strutting.	No.	115	7.16	5.80	2030.00
6	Carriage of Barbed wire over distance 2 Km. uphill / downhill	Km/ Qtl.	1.68	73.65	1.66	581.00
7	Stretching & fixing of barbed wire in 4 strands	Rmt.	1350	4.80	18.00	6300.00
8	Interlacing of Thorny bushes along the fence	Rmt.	400	4.09	10.90	3815.00
9	Cost of Barbed Wire	Qtl.	1.69	10700.00	0.00	18083.00
10	Nursery Cost of Plants	No.	2475	17.00	0.00	42075.00

Total - A (Survey, Demarcation & Fencing) 134984.00

or Say 134984

B	Planting Cost					
1	Bush Cutting in strips(3mx3m)	ha.	2.25	1192.8	17.89	6261.5
1	Digging of pits 45x45x45 cm	No.	2475	9.54	157.41	55093.50
3	Filling of pits 45x45x45 cm	No.	2475	2.72	44.89	15711.50
5	Carriage of plants in P/bags over distance 2 km. uphill.	Km/No.	2475	1.90	62.71	21948.50
6	Planting of entire plant raised in P bags.	No.	2475	2.18	35.98	12593.00
7	Construction of inspection path			11.00	16.4925	5772.38
8	Cost of Sign Board, Carriage & Fixing	No.	0	LS	0	450.00

Total - B (Planting Cost) 117830.38

or Say 117831

Grand Total (A+B) 252815

1st Year Maintenance Cost (30 % Beating Up):

1	Re-digging of pits 45 x 45 x 45 cm	No.	743	4.77	23.60	8260.88
2	Filling of Pits 45 x 45 x 45 cm	No.	743	2.72	13.46	4709.25
3	Planting of Plants raised in P/Bags, N roots	No.	743	2.18	10.80	3780.00
4	Nursery Cost of Plants	No.	743	17.00	0.00	12631.00
5	Carriage of Plants in P/Bags over a distance of 2 Km uphill/ downhill	Km/No.	743	1.90	18.81	6583.50
6	Repair of Fencing	Rmt.	135	1.80	1.62	567.00
7	Repair of Inspection Path	L/S				2200.00


Total/ 1st Year Maintenance Cost 36531.63

or Say 36532

2nd Year Maintenance Cost (20 % Beating Up):						
1	Re-digging of Pits 45 x 45 x 45 cm	No.	495	4.77	15.75	4725.00
2	Filling of Pits 45 x 45 x45 cm	No.	495	2.72	8.98	2693.25
3	Planting of Plants raised in P/Bags		495	2.18	7.20	2160.00
4	Nursery Cost of Plants	No.	495	17.00	0.00	8415.00
5	Carriage of Plants in P/Bags over a distance of 2 Km uphill/ downhill	No.	495	1.90	12.53	3759.75
6	Repair of Fencing	Rmt.	405	1.80	1.62	486.00
	Repair of Inspection Path	L/S	0	0.00	0.00	1900.00
Total/ 2nd Year Mentenance Cost						22239.00
or Say						22239

3rd Year to 10th Year Maintenance Cost (10 % Beating Up):						
1	Re-digging of Pits 45 x 45 x 45 cm	No.	248	4.77	7.89	2362.50
2	Filling of Pits 45 x 45 x45 cm	No.	248	2.72	4.49	1571.50
3	Planting of Plants raised in P/Bags	No.	248	2.18	3.60	1260.00
4	Nursery Cost of Plants	No.	248	17.00	0.00	4216.00
5	Carriage of Plants in P/Bags over a distance of 2 Km uphill/ downhill	Km/ No.	248	1.90	6.29	2201.50
6	Repair of Fencing	Rmt.	135	1.80	1.62	567.00
	Repair of Inspection Path	L/S				1600.00
Total/ 1st Year Mentenance Cost						12178.50
or Say						12179

C	Survey, Demarcation & Fencing Cost					134984
D	Planting Cost					117831
E	1st year Maintenance					36532
F	2 nd year Maintenance					22239
G	3 rd year Maintenance					12179
H	4 th year Maintenance					12179
I	5 th year Maintenance					12179
J	6 th year Maintenance					12179
K	7 th year Maintenance					12179
L	8 th year Maintenance					12179
M	9 th year Maintenance					12179
N	10 th year Maintenance					12179
	Total					409018
O	ContingenciesCharges @ 5%					20451
	Total					429469.00
P	Departmental Charges @ 17.5%					75157
	Grand Total (C to P)					504626
	Total Cost of CA for 2.25 hac					504626


 Dy. Consvator of Forest.
 Palampur Forest Division.
 Palampur

PARSHANTI HYDRO ENERGIES PVT. LTD.

REGD OFFICE: Sai Sankalp Near PNB Bagher Road VPO Panchrukhi
Palampur Tehsil, Distt. Kangra, Himachal Pradesh Email: parshanti.hydro@gmail.com,
Mobile: +91-9910039880 CIN: U40101HP2007PTC030681

To

Date: 10-05-23

The Divisional Forest Officer, DFO
Palampur Forest Division
Palampur
Himachal Pradesh

Sub: Forest Case / Proposal No. FP/HP/HYD/12958/2015, diversion of 1.1163ha forest land for the construction of LINGTI 0.5MW SHEP, located in Mohal Rakh, Tehsil Palampur, distt Kangra, Himachal Pradesh

Dear Sir .

For the above mentioned **Lingti 0.5MW SHEP project** and as per details above, we are submitting the following documents with this letter for your reference and record, as part of the FCA Approval for the above mentioned project.

- FRA certificate (along with the entire proceedings), as issued by the DC Office Kangra at Dharamsala, dated: 12-01-2023.
- A copy of the relevant Joint-Inspection report, for the above mentioned project, for diversion of **1.1163Ha** of forest land, which is the bare minimum of the forest land, required for construction of the **0.5MW SHEP Lingti project**, located in Mohal Rakh, Tehsil Palampur, distt. Kangra, Himachal Pradesh.
- Earlier, in 2014 diversion of **0.9884Ha** of forest land was sought for this project, which was based on 6-meters right-of-way requirement for the **proposed 11kV transmission line for this proposed project**.
- However, due to revision in land requirement by the GOI for such **11kV projects from 6meters to 7metres**, the bare minimum total land area required for this project went up to **1.1163Ha** & hence revised proposal and Jt Inspection report was submitted to the local DFO office at Palampur in mid-June 2015, and same is reflected in the **online portal of MoE&FCC**. The Jt-Inspection report is submitted herewith

This is for your kind information & record.

Best regards



Neeraj Vashisth
DIRECTOR
PARSHANTI HYDRO ENERGIES PVT. LTD.
Mobile: +91-99100 39880

234/4.
15/5/2023

COMPONENT WISE AREA REQUIRED FOR THE CONSTRUCTION OF LINGTI SMALL HYDRO PROJECT (500 kW) TO BE BUILT ON LINGTI KHAD IN GRAM PANCHAYAT RAKH, TEHSIL PALAMPUR, DISTRICT KANGRA (H.P.)

SL. NO.	COMPONENT / DESCRIPTION	MOHAL	KHASRA NO.	AREA / LAND TO BE DIVERTED			CLASSIFICATION OF FOREST LAND
				AREA IN FOREST LAND (in Ha.)	AREA IN GOVT. LAND (in ha.)	AREA IN PRIVATE LAND (in Ha.)	
1	WEIR SITE / INTAKE	RAKH	1932 / 7	0-01-50	-	-	Jungle Mehfooja Gair Mehduda
2	CONVEYANCE CHANNEL TO D-TANK	RAKH	1932 / 6	0-00-30	-	-	Jungle Mehfooja Gair Mehduda
3	DESILTING TANK	RAKH	1932 / 4	0-02-00	-	-	Jungle Mehfooja Gair Mehduda
4	SILT FLUSHING PIPE	RAKH	1932 / 5	0-00-10	-	-	Jungle Mehfooja Gair Mehduda
5	DUMPING SITE - I	RAKH	1932 / 2	0-01-50	-	-	Jungle Mehfooja Gair Mehduda
6	POWER PIPE	RAKH	1932 / 1	0-06-30	-	-	Jungle Mehfooja Gair Mehduda
7	DUMPING SITE - II	RAKH	2014 / 9	0-01-50	-	-	Jungle Mehfooja Gair Mehduda
8	POWER PIPE	RAKH	2014 / 8	0-06-22	-	-	Jungle Mehfooja Gair Mehduda
9	DUMPING SITE - III	RAKH	2014 / 7	0-02-21	-	-	Jungle Mehfooja Gair Mehduda
10	POWER PIPE	RAKH	2014 / 4	0-04-95	-	-	Jungle Mehfooja Gair Mehduda
11	POWER HOUSE COMPLEX	RAKH	2014 / 3	0-10-09	-	-	Jungle Mehfooja Gair Mehduda
12	DUMPING SITE - IV	RAKH	2014 / 2	0-01-53	-	-	Jungle Mehfooja Gair Mehduda
13	ROAD	RAKH	2014 / 1	0-00-70	-	-	Jungle Mehfooja Gair Mehduda
14	POWER PIPE	RAKH	1858 / 2	0-02-31	-	-	Jungle Mehfooja Gair Mehduda
15	POWER PIPE	RAKH	1802 / 1	0-00-10	-	-	Gair Mumkin Khad
16	ROAD / TRANSMISSION	RAKH	1800 / 1	0-12-04	-	-	Jungle Mehfooja Gair Mehduda
17	DUMPING SITE - V	RAKH	1800 / 2	0-00-75	-	-	Jungle Mehfooja Gair Mehduda
18	STAFF QUARTERS	RAKH	1800 / 4	0-07-50	-	-	Jungle Mehfooja Gair Mehduda
19	ROAD / TRANSMISSION	RAKH	1801 / 1	-	0-00-14	-	Gair Mumkin Kuhl
20	ROAD / TRANSMISSION	RAKH	1647 / 1	0-27-51	-	-	Jungle Mehfooja Gair Mehduda
21	DUMPING SITE - VI	RAKH	1647 / 2	0-01-00	-	-	Jungle Mehfooja Gair Mehduda
22	TRANSMISSION LINE	RAKH	1643 / 1	0-03-78	-	-	Charagah Darakhtan
23	TRANSMISSION LINE	RAKH	1633 / 1	0-17-74	-	-	Gair Mumkin Khad
TOTAL				01-11-63	0-00-14	-	HACTARE

45

[Signature]
Sub Divisional Officer (Civil)
Palampur
(Civil) Palampur (H.P.)

[Signature]
Divisional Forest Officer
Palampur (H.P.)

[Signature]
Naib Tahsildar
Palampur

[Signature]
Range Officer
Palampur
PALAMPUR

[Signature]
Authorised Signatory
Prashanti Hydro Energies (P) Ltd.
Sai Sankalp, Bagher road, Panchrukhi
Palampur, Distt. Kangra, H.P.

JOINT INSPECTION REPORT

(Parshanti Hydro Energies Pvt. Ltd. 0.5MW Lingti SHEP)

The Joint Inspection of Parshanti Hydro (Lingti 0.5MW SHEP), was conducted jointly by the representatives of the Divisional Forest Officer, the Range Officer and Naib Tahsildar Palampur, dated 09-01-2014, along with the supporting staff and representatives of M/s Parshanti Hydro Energies Pvt. Ltd, Sai Sankalp, Bagher Road, Panchrukhi, Tehsil Palampur, District Kangra, Himachal Pradesh - 176103, developer of the 0.5MW Lingti Small Hydel Power Project, located on the Lingti Khad, a tributary of Neogal Khad near Village Rakh, Tehsil Palampur, Distt. Kangra, Himachal Pradesh. The undersigned have jointly inspected the areas proposed for diversion for the aforesaid project, which lies in Tehsil Palampur, Distt. Kangra, H.P.

The survey for the above mentioned project was conducted on **3-different routes / alternatives, that is – (Route / Alternative No.1, Route / Alternative No. 2 and Route / Alternative No. 3)**. We have explored all the possibilities during the outside visit, we have observed that the Route No. 1 has more forest land with trees and Route No.3 has Private lands with trees. Hence these 2-alternative routes were rejected. We **have proposed Route No.2**, which involves minimum forest & government land, with no trees and no private land. **Total land area 01-11-77 hectares** involved for the project is inclusive of transmission lines and road up to the powerhouse.

The project requires **01-11-63 hectare of Forest Land & 0-00-14 hectare of Government land**, totaling to a **total project land area of 01-11-77 hectares**, for the construction of different components viz., Intake on Lingti Khad, Desilting Tank, Power Pipe, Powerhouse, Switchyard, Muck Dumping Sites, Approach Road to the Power House and Transmission Line from Power House to the Interconnection point.

The width of the transmission line proposed to be acquired is 7 m right of way and the height is 11 meter. The transmission line from the Project shall be built from the proposed Power House to the Inter Connection Point. The Approach Road shall follow the village track for most of the length and thereafter the transmission will also be laid on the road alignment.

The Joint Inspection team has examined all the alternatives / routes with a view to avoid / minimize the use of forest & government land and also to not to encroach upon any private land and hence we have come to the conclusion that, the land of the below mentioned **Khasra Nos. of forest land & govt. land** is available and is the barest minimum requirement for the proposed project and so is absolutely essential.

Form-I
(for linear projects)
Office of the District Collector
Kangra at Dharamshala


No. 100 /DRA Dated: 16-01-2023

TO WHOM SO EVER IT MAY CONCERN

In compliance of the Ministry of Environment and Forest (MoEF), Govt. of India's letter No.11-9/98-FC(pt.)dated 3rd August, 2009 wherein the MoEF issued guidelines on submission of evidences for having initiated and completed the process of settlement of rights under the Scheduled Tribes and Other Traditional Forest Dwellers (Recognition of Forest Rights) Act, 2006 (FRA, for short) on the forest land proposed to be diverted for non-forest purposes read with MOEF's letter dt 5th February 2013 wherein MOEF issued certain relaxation in respect of linear projects, it is certified that **01-11-63 Hectares** situated in Mohal Rakh, Tehsil Palampur, Distt. Kangra, of forest land proposed to be diverted in favour of Parshanti Hydro Energies Private Limited for construction of Lingri SHP (0.5 MW) in the state of H.P in Tehsil Palampur falls within the jurisdiction of Palampur Forest Division.

It is further certified that:

- (a) The complete process for identification and settlement of rights under the FRA has been carried out for the entire **01-11-63** hectares of forest area proposed for diversion. A copy of records of all consultations and meetings of the Forest Rights Committee(s), Gram Sabha(s), Sub Divisional Level Committee(s) and the District Committee are enclosed as annexures. As per report received from Gram Panchyat, Rakh and SDO (C) Palampur there are no claims pending under them from anyone as per Scheduled Tribes and forest dwellers act 2006.
- (b) The diversion of forest land for facilities managed by the Government as required under section 3(2) of the FRA have been completed and the Gram Sabha has given their consent to it.
- (c) The proposal does not involve recognized right of primitive Tribal group and pre agriculture communities.


District Collector
Kangra at Dharamshala

OFFICE OF THE DEPUTY COMMISSIONER
DISTRICT KANGRA (I.P.)

Proceedings of the meeting of the District Level Committee constituted under Schedule Tribes & Other Traditional Forest Dwellers (Recognition of Rights) Act (FRA), 2006

A meeting of the District Level Committee of Kangra District, constituted under FRA, 2006 was held under the chairmanship of Dr. Nipun Jindal, I.A.S, Deputy commissioner, Kangra on 29-12-2022 at 4.30 PM at Dharamshala in which the applications of the applicants of Gram Sabha Bhount (Rakh) claiming rights in **01-11-63 Hectares** forest area under FRA, 2006, duly processed and recommended by the Sub Division Level Committee, Palampur, were discussed to consider the same for admission by the District Level Committee.

After scrutiny of the documents and detailed discussions, the claim of following applicants were found to be in order and hence admitted :-

<u>S.No</u>	<u>Name of Applicant*</u>	<u>Name of Forest</u>	<u>Details of forest right</u>
-------------	---------------------------	-----------------------	--------------------------------

_____ No claim filed by anyone _____

Claims of following applicants were not found in order and hence rejected :- (Not applicable)


<u>S.No</u>	<u>Name of Applicant*</u>	<u>Name of Forest</u>	<u>Details of forest right</u>
-------------	---------------------------	-----------------------	--------------------------------

OR

As informed by SDO (Civil) Palampur, no application was received from Gram Sabha Bhount (Rakh) claiming rights in **01-11-63 Hectares** forest area.

Place : Dharamshala

No : 99 DRA Dated : 16-01-2023


12/1/23
Deputy Commissioner-cum-Chairman
District Level Forest Rights Committee

*Name of the local people who have applied for admission of rights in the said forest area.

151

Annexure-1

अनुसूचित जात/जाति और अन्य परम्परागत वन निवासी (वन अधिकारी की मांग/अनुमति) वाले वन अधिकार संपूर्ण ग्राम/समाज का प्रतिनिधि प्रस्ताव

प्रस्ताव संख्या 01

दिनांक 26/06/2022

वन अधिकार संपत्ति ग्राम/समाज का नाम काँटे (शरव) की ईलाका/घाट दिनांक 26/06/2022 का 11.80 बड़े रकबा काँटे (शरव) में श्री/श्रीमती सुशील डी की अध्यक्षता में की गई जिसमें अनुमति और अन्य परम्परागत वन निवासी (वन अधिकारी की मांग/अनुमति) अधिनियम 1980 के अन्तर्गत Bushman's Hydro energy जंगल/वन क्षेत्र में विद्यमान विभाग द्वारा Under Project (Co-Sale) के अन्तर्गत निर्माण के लिए 1:11:30 हेक्टर पर भूमि के अधिदाता की मजूरी प्रस्तावित है। वन अधिकारी के लिए दावा हेतु प्राप्त हुए सर्वे डेटियों के वन अधिकारी के आदेशों पर ध्यान की गई। इन आधारों पर प्रस्तावों के संबंध प्रस्ताव दाताओं के अध्यक्ष तथा उस पर विस्तृत धर्मों के उपरान्त वन अधिकार संपत्ति तथा द्वारा विभिन्न लिखित पत्रों का दावा निम्नानुसार सही पाया गया -

उपरोक्त * पात्र ग्राम/बासी का नाम जंगल का नाम वन अधिकार का क्षेत्र

अनुसूचित जात/जाति वन अधिकार संपत्ति वन दावे, इन दावों को पारित करने हेतु दावा सत्यापन के कुशल निष्कारण करती है।

उपरोक्त में से विभिन्न लिखित पत्रों का दावा निम्नानुसार सही नहीं पाया गया -

क/समाज * पात्र ग्राम/बासी का नाम

अनुसूचित जात/जाति वन अधिकार संपत्ति वन दावे, इन दावों को पारित करने हेतु दावा सत्यापन के कुशल निष्कारण करती है।

अपराध/वन क्षेत्र में कोई भी वन अधिकार का दावा प्रस्ताव नहीं हुआ।

स्थान (शरव) काँटे अर्जीकृत हस्ताक्षर/नाम
दिनांक 26/06/2022 ग्राम/समाज

- * ग्राम/बासी/ग्राम/बासीओं के नाम जिनमें इस वन क्षेत्र/जंगल में वन अधिकार के दावे के लिए आवेदन किया है।
- ** प्रतीक/कार्य का नाम जिसके लिए वन (अनुसूचित जाति/जाति) अधिनियम 1980 के अन्तर्गत वन क्षेत्रों के उपयोग की अनुमति दी जाती है।

Bolika Devi
वन अधिकार कमेटी काँटे

104

Annexure II

अनुसूचित जनजाति और अन्य पिछड़ा वर्गों के निवासियों (वन अधिकारों की मांग) अधिनियम 2006

ग्राम सभा शॉर्ट (राज)
प्रतिनिधि प्रस्ताव

प्रस्ताव संख्या 1

दिनांक 26/06/2022

ग्राम सभा शॉर्ट (राज) की बैठक आज दिनांक 26/06/2022 को 11:00
बजे, स्थान शॉर्ट (राज) में श्री/श्रीमती सुरजीत की अध्यक्षता में
की गई जिसमें शॉर्ट (राज) के अनुसूचित जनजाति और अन्य पिछड़ा वर्गों के

वन निवासियों (वन अधिकारों की मांग) अधिनियम 2006 के अंतर्गत शॉर्ट (राज)
ग्राम में (जिसमें 7/11/16 विभाग द्वारा Large MFL (OSMW) के निर्माण के लिए 11/6/2022 को
शुद्धि के अधीन की गयी प्रस्तावित है) वन अधिकारों के लिए दावे हुए इन ग्राम सभा की वन अधिकार समिति को
सिफ्टिंग के उपकरण प्राप्त हुए ग्राम निवासियों को आवेदन पर ध्यान की गई। वन अधिकारों की प्रस्तावों के एक
प्रत्यक्ष हस्ताक्षरों के अधीन तथा वन पर विस्तृत धारों के आधार पर इन ग्राम सभा द्वारा निम्न विवरित धारों को
दावा निवेद्यमान सभी धारों का -

कठसठ * ग्राम ग्राम वारी का नाम प्रस्ताव का नाम वन अधिकार का शॉर्ट (राज)

नदरनुसार यह ग्राम सभा इस दावे/इन दावों को मान्यता नहीं देगी इस उद्देश्य के लिए वन अधिकारों की प्रस्ताव को शॉर्ट (राज)
है।
अधिकांश में से निम्न विवरित धारों का दावा निवेद्यमान नहीं नहीं प्राप्त का -

कठसठ * ग्राम ग्राम वारी का नाम

नदरनुसार ग्राम सभा इस दावे/इन दावों को मान्यता करती है।

इस ग्राम सभा की वन अधिकार समिति से प्राप्त सूचना के अनुसार 1-11-13 MAC जंगल/वन क्षेत्र में कोई भी
अधिकार का दावा प्राप्त नहीं हुआ

स्थान 26/06/2022 / शॉर्ट (राज)
दिनांक

हस्ताक्षरित हस्ताक्षरकर्ता
ग्राम सभा

- * ग्रामवासी/ग्राम वारीयों को नाम लिखने इस वन क्षेत्र/जंगल में वन अधिकारों के दावे को मान्यता आवेदन किया है।
- ** पीईएल/कार्य का नाम जिसके लिए वन (नदरनुसार) अधिनियम 1980 के अंतर्गत वन प्रस्ताव उपरीय की अनुमति दी जायी है।

Surbhi Devi
वन अधिकार अधिकारी शॉर्ट
शॉर्ट (राज)

लिए ग्राम लक्ष्मी के समस्त स्वेनी लक्ष्मी गांव में जंगल की जमीन पर निर्मित जाने वाले विकास कार्य वास्तविक न हो।

प्रस्ताव - 2 वन समिति ने यहाँ की निर्मित लक्ष्मी गांव लक्ष्मी का आयोजन डेक्कड ब्लॉक के प्रशासन में 26/06/2022 को डीक 11:00 तक किया जाएगा।

प्रधान ~~सचिव~~ *Babita Devi*
 वन अधिकार समेती भौट
 पी.0 राजा गढ़ पारसपुर कांगड़ा (हि.प्र.)

आज दिनांक 26/06/2022 को वन अधिकार समेती भौट के द्वारा ग्राम समेती भौट का आयोजन किया गया जिसमें निम्न ग्राम समेती सदस्यों ने भाग लिया है

क्र.सं.	नाम	पिता पति का नाम	हस्ताक्षर
1	Reena Devi	Sahjay Kumar	Reena Devi
2	गीता	S/o दूजाना	
3	रमेश चन्द	रमेश चन्द	रमेश चन्द
4	Rocky Kaloon	S/o Rocky ज्योत्सल	Rocky Kaloon
5	सुष्मा देवी	w/o Rocky Kaloon	सुष्मा देवी
6	वीणा देवी	w/o ज्योत्सल	वीणा देवी
7	Kalpna Devi	w/o प्रदीप कुमार	Kalpna Devi
8	SHAKSHI Devi	S/o सतीश कुमार	SHAKSHI Devi
9	सुष्मा देवी	w/o सतीश कुमार	सुष्मा देवी

क्र.सं	नाम	पिता पति का नाम	हस्ताक्षर
10	आशिश कुमार	S/O अशोक कुमार	आशिश कुमार
11	Ruchi	W/O Ravi Kumar	Ruchi
12	DITTO Ram	S/O राज राम	DITTO
13	निरी	W/O DITTO Ram	निरी
14	प्रीतिका	S/O राजेश	प्रीतिका
15	पिंकी	W/O प्रदीप	पिंकी
16	सुमना	W/O प्रदीप प्रकाश	सुमना
17	रामप्यारी	W/O राजेश कुमार	रामप्यारी
18	कमला देवी	W/O कनक राम	कमला देवी
19	चन्द शर्मा	S/O देवना शर्मा	चन्द शर्मा
20	वर्षा चन्द	S/O चन्द शर्मा	वर्षा चन्द
21	Rajinder Kumar	S/O Chand Kaur	Rajinder
22	Ajay Kumar	S/O Rajinder Kumar	Ajay Kumar
23	सरन दास	S/O सरन दास	सरन दास
24	शिव कुमार	S/O सरन दास	शिव कुमार
25	विक्रम चन्द	S/O जगदीश चन्द	Vikram Chandel

क्र. सं.	नाम	पिता/पत्निका नाम	हस्ताक्षर
26	Surjeet Singh	Udham Ram	Surjeet Singh
27	सुमना देवी	W/o. Surjeet Singh	सुमना देवी
28	विना देवी	W/o. उधम राम	
29	जेठ सिंह	डॉ० उधम राम	Jeethy
30	रामना देवी	W/o. जेठ सिंह	Ramna Devi
31	अमर जाल	डॉ० उधम राम	Amr
32	सुमना देवी	W/o. अमर जाल	सुमना देवी
33	विना देवी	डॉ० विना जाल	विना देवी
34	विना देवी	डॉ० सारना राम	विना देवी
35	Sanjeev Kumar	डॉ० विना देवी	Sanjeev Kumar
36	DURUB KUMAR	डॉ० विना देवी	DURUB KUMAR
37	बालिका देवी	W/o. DURUB KUMAR	Balika Devi
38	लाल देवी		
39	रुना देवी	W/o. सोम प्रकाश	रुना देवी
40	पवना देवी	W/o. अशोक कुमार	Pavna Devi
41	सुमना देवी	W/o. सुमना देवी	सुमना देवी

क्र.सं.	नाम	मितापति का नाम	संख्या
42	सुष्मा देवी	w/o प्रिय	सुष्मा देवी
43	जगदीश शर्मा	S/o चौकस राम	जगदीश
44	दीपू	S/o मोम प्रताप	दीपू
45	सुभाष पन्त	S/o चौकस राम	सुभाष
46	पंकज	S/o निगरी राम	पंकज
47	Man Mohan Singh	S/o Pardeep Singh	Man Mohan
48	Pardeep Singh	S/o Prabhu Dayal	Pardeep Singh
(49)	रसमो देवी	रसमो देवी S/o रूप सिंह	रसमो देवी
(50)	विजय लक्ष्मी	विजय लक्ष्मी w/o राजेश कुमार	विजय लक्ष्मी
51.	गैलम कुमारी	गैलम कुमारी w/o लिलक राज	गैलम कुमारी
52.	लिलक राज	लिलक राज S/o कपूर सिंह	लिलक राज
54	विजय कुमार	S/o Sh. Janak Singh	विजय
55	सुमिता देवी	w/o Sh. Vijay Kumar	Sumita
56	विजय	S/o Vijay Kumar	Vijay
57	विजय ली	S/o Vijay Kumar	Vijay
58	दिलवाग सिंह	S/o Sh. Rood Singh	Dilbag Singh

54	नीना देवी	W/O Sh. Dilbag Singh	
60	कलकेश शर्मा	श्री १० एन रोड श्री	Kalkeesh
61	सुदेश	W/O कलकेश शर्मा	Sudesh
62	विजय कुमार	श्री १० एन रोड श्री	विजय
63	उमला देवी	W/O धीरज शर्मा उमला देवी	उमला देवी
64	Vinay Kumari	W/O Sh. Ashok Kumar	Vinay Kumari
65	विशाला देवी	W/O Sh. Puran Chand	विशाला देवी
66	Anju Devi	W/O Sh. Ashwani Kumar	Anju Devi
67	veena devi	W/O Kasthar Kumar	veena devi
68	Sanjeev Kumar	Shri Shri Parakash Chand	
69	श्रीमठा देवी	रमेश कुमार	श्रीमठा देवी
70	नीता देवी	प्रकाश - चन्द	नीता देवी
71	Raksha Devi	Sanjeev Kumar	Raksha


प्रस्ताविका: आज वन अधिकार समिति में यह प्रस्ताव में
 (0.5 MW) जल विद्युत परियोजना को अनापत्ति प्रमाण पर
 पूर्ण हस्त विचार विमर्श किया। बैठक में अध्यक्ष /
 प्रधान श्री सुरजीत जी ने प्रस्ताव रखा कि (वन अधिकार
 अधिनियम 2006 के तहत शरत (मौट) में Lingti (0.5 MW)
 परियोजना (जल विद्युत) निम्न विवर पात्र है।
 क्षेत्राधिकार लाइसेंस आदि, 01.11.63 Hecter तक
 में उपचार करण पर अधिकतम महान शरत (मौट)

प्रमाणिका नाम पिता का नाम / पति का नाम हस्ताक्षर

को कोड आपाले मुही हैं अतः वन आधिकार समिति
 द्वारा सर्व सहमति से अनापार प्रमाण पत्र प्रदान किया
 जाता है।
 अतः अनापार प्रमाण पत्र प्राप्त किया है।
 जहाँ पानी होना प्रमाणित है।
 वही पानी प्राप्त करने के लिए
 (व्यक्ति) व स्तरीय अनापार प्रमाण पत्र
 पानी उसी तरह ही लाने का अधिकार
 तभी लौगा इस सहमति पत्र है। अतः प्रस्ताव को
 प्रमाणित है। अतः अनापार प्रमाण पत्र प्रदान किया
 जाता है।

S.No	Component	Mohal	Khassa No.	Area Interest
1.	Weir Site/Intake	Rakh	1932/7	0-01-50
2.	Conveyance to tank	"	1932/6	0-00-30
3.	Diverting Tank	"	1932/4	0-02-00
4.	Silt Flushing life	"	1932/5	0-00-10
5.	Dumping site-I	"	1932/2	0-01-50
6.	Power Pipe	"	1932/1	0-00-30
7.	Dumping site-II	"	2014/9	0-01-50
8.	Power Pipe	"	2014/8	0-00-22
9.	Dumping site-III	"	2014/7	0-02-21
10.	Power Pipe	"	2014/4	0-04-95
11.	Power house complex	"	2014/3	0-10-09
12.	Dumping site-IV	"	2014/2	0-01-53
13.	Road	"	2014/1	0-00-70
14.	Power Pipe	"	1858/2	0-02-31
15.	Power Pipe	"	1802/1	0-00-10
16.	Road/Transmission	"	1800/1	0-12-04
17.	Dumping site-V	"	1800/2	0-00-75
18.	Staff Quarters	"	1800/4	0-07-50

19.	Road/Transmission	Rakh	1801/1	0-00-19	
20.	Road/Transmission	"	1642/1	-	0-22-51
21.	Dumping site-VI	"	1642/2	-	0-01-00
22.	Transmission Line	"	1643/1	-	0-03-78
23.	Transmission Line	"	1633/1	-	0-17-79
<u>Total</u>				0-11-63	0 only
					Hectare.


 भारत सरकार
 राजस्थान सरकार
 राजस्थान नगरपालिका (R.S.)

Rajendra