

कार्यालय प्रधान मुख्य वन संरक्षक (वन बल प्रमुख) राजस्थान,

अरण्य भवन, झालाना संस्थानिक क्षेत्र, जयपुर-302004

क्रमांक: एफ. 14(421/37)2020/एफसीए/प्रमुखसं/ १०६३

दिनांक 17/6/22

शासन सचिव,
वन विभाग,
राजस्थान, जयपुर।

विषय:- Diversion of 1.8498 ha. forest land in favour of WATER RESOURCES DEPARTMENT, DIVISION, SIKAR for Construction of Mansa Mata Anicut, Village Kho, G.P. Manaksas, Tehsil-Udaipurwati, Dist. Jhunjhunu, Raj. (Proposal No. FP/RJ/IRRIG/47910/2020)

संदर्भ:- भारत सरकार, पर्यावरण, वन एवं जलवायु परिवर्तन मंत्रालय, एकीकृत क्षेत्रीय कार्यालय, जयपुर के पत्रांक 8B/RAJ001/2022-JPR Dated:- 11.02.2022

महोदय,

उपरोक्त विषयान्तर्गत भारत सरकार के संदर्भित पत्र से जारी ईडीएस का जवाब मुख्य वन संरक्षक, जयपुर के पत्रांक 3439 दिनांक 14.06.2022 से प्राप्त कर आवश्यक कार्यवाही हेतु निम्नानुसार प्रेषित है:-

S.No.	Observations	Reply
1.	The KML File of proposed Diversion of area is found incorrect or incomprehensible. Thus, revised KML file of proposed Diversion area shall be uploaded on the web portal.	Revised KML file of proposed diversion area has been uploaded on the web portal in Part-I by The user agency.
2	Alternatives alignment along with detailed comparative statement shall be submitted.	Reply of User Agency is attached. Alignment of Mansa Mata Anicut has been selected having minimum forest area and maximum storage capacity. No other site found technically suitable for anicut. Wildlife will be benefited by The project. Hence proposed site for anicut alignment is best suitable site with no other alternate.
3	As per DSS analysis, dense tree cover is visible in the proposed CA area, this shall be clarified or revised area shall be submitted.	Area Proposed for CA is revisited by DCF Jhunjhunu on 25-05-2022. The Tree cover shown are small size shrubs of Prosopis juliflora, shrubs of Dansren and Adusa visible in small patches but area is vacant for CA (NFL) plantation.
4	Proposed area is a part of Mansa Mata Conservation Reserve. In this regard comments of Chief wildlife Warden shall be submitted.	Meeting of state level standing committee of State Board For Wildlife was held on 28-02-22 Minutes of meeting is enclosed. Wildlife sanction is issued in the proposal.

.....P.T.O.




क्रमांक-एफ 3(1)
निमित्त-
अति

उक्त आक्षेपों का जवाब दो सेटों में भिजवाया जा रहा है। कृपया एक सेट भारत सरकार, पर्यावरण, वन एवं जलवायु परिवर्तन मंत्रालय, एकीकृत क्षेत्रीय कार्यालय, जयपुर को अग्रेषित करने का कष्ट करें।

संलग्न:-उक्तानुसार।

भवदीया,


(स्वप्नति माथुर)

मुख्य वन संरक्षक, प्रोटेक्शन
राजस्थान, जयपुर

दिनांक

क्रमांक: एफ. 14(421/37)2020/एफसीए/प्रमुवसं/

प्रतिलिपि:-मुख्य वन संरक्षक, जयपुर के पत्रांक 3439 दिनांक 14.06.2022 के कम में सूचनार्थ एवं आवश्यक कार्यवाही हेतु प्रेषित हैं।

(भवानी सिंह)

उप वन संरक्षक (एफ.सी.ए.)

अरण्य भवन, जयपुर



कार्यालय मुख्य वन संरक्षक, जयपुर, राजस्थान



क्रमांक:-एफ 5() एफ.सी.ए/मुवसंज/2022-23/ 3439

दिनांक:- 14/6/22

निमित्त:-

अति. प्रधान मुख्य वन संरक्षक
प्रोटेक्शन एवं नोडल अधिकारी, एफसीए
राजस्थान, जयपुर।

विषय:- Diversion of 1.8498 ha. of Protected and Un-class forest land for construction of Mansa mata Anicut near village kho, G.P. Manaksas Tehsil Udaipurwati, District Jhunjhunu in favour of Executive Engineer, Water Resource Department, Division-Sikar Rajasthan. Proposal No. FP/RJ/IRRIG/47910/2020

संदर्भ:- भारत सरकार, पर्यावरण, वन एवं जलवायु पनिकर्तन मंत्रालय, एकीकृत क्षेत्रीय कार्यालय, जयपुर का पत्र क्रमांक 8B/RAJ001/2022-JPR Dt. 11.02.2022 (17/C)

महोदय,

उपरोक्त विषयान्तर्गत निवेदन है कि संदर्भित पत्र में उल्लेखित बिन्दुओं की पूर्ति यूजर एजेंसी से करवाकर बिन्दुवार पालना रिपोर्ट उप वन संरक्षक, झुंझुनूं ने उनके पत्रांक 9093 दिनांक 09.06.2022 के द्वारा इस कार्यालय में प्रेषित की है जो आवश्यक कार्यवाही हेतु निम्नानुसार प्रस्तुत है:-

S. No.	Observations	Replay
1	The KML File of proposed Diversion of area is found incorrect or incomprehensible. Thus, revised KML file of proposed Diversion area shall be uploaded on the web portal.	Revised KML File of proposed Diversion area has been uploaded on the web portal in part-I of user agency.
2	Alternatives alignment along with detailed comparative statement shall be submitted.	Replay of User Agency is attached. Allignment of Mansa Mata Anicut has been selected having minimum forest area and maximum storage capacity. No other site found technically suitable for anicut. Wildlife will be benefited for this Project. Hence proposed site for anicut allignment is best suited site with no other alternate.
3	As per DSS analysis, dense tree cover is visible in the proposed CA area, this shall be clarified or revised area shall be submitted.	Area Proposed for CA is revisited by DCF jhunjhunu on 25-05-2022. photograph is enclosed. Area is suitable for CA NFL. The Tree cover shown are small size shrubs of prosopis Juliflora, shrubs of Dansren and Adusa visible in small patches but area is vacant for CA NFL plantation.
4	Proposed area is a part of Mansa Mata Conservation Reserve. In this regard comments of Chief wildlife Warden shall be submitted.	Meeting of state level standing committee of state board for wildlife was held on 28-02-22. Minutes of meeting is enclosed.

संलग्न:- उक्तानुसार 3 सेट।

भवदीय,

(मनफूल सिंह)
मुख्य वन संरक्षक,
जयपुर

क्रमांक:-एफ 5() एफ.सी.ए/मुवसंज/2022-23/

प्रतिलिपि:- उप वन संरक्षक, झुंझुनूं को सूचनार्थ एवं आवश्यक कार्यवाही हेतु प्रेषित है।

दिनांक:-

//
मुख्य वन संरक्षक,
जयपुर

कार्यालय उप वन संरक्षक, झुंझुनूं

एफ()उवसंझुं/सर्वे/2022-23/ 9093

दिनांक :- 9.6.2022

मुख्य वन संरक्षक
जयपुर

विषय :- Diversion of 1.8498 hact. Of Protected and Un-Class forest land for construction of Mansa mata Anicut near village Kho, G.P. Manaksas Tehsil Udaipurwati, District Jhunjhunu in favour of Executive Engineer, Water Resource Department, Division -Sikar in the State of Rajasthan. Proposal No. FP/Rj/IRRIG/47910/2020

संदर्भ :- यूजर एजेन्सी का पत्रांक 531 दिनांक 01.06.2022 के क्रम में।

महोदय

उपरोक्त विषयान्तर्गत सदरभित पत्र के क्रम में निवेदन है कि ऑन लाईन प्रेषित प्रस्ताव में आये आक्षेपो को निम्नानुसार पूर्ति कर आवश्यक कार्यवाही हेतु प्रस्तुत है।

Sr. No	Observations	Reply
1	The KML File of proposed Diversion of area is found incorrect or incomprehensible. Thus, revised KML file of proposed Diversion area shall be uploaded on the web portal.	Revise Kml File of Proposed diversion area has been uploaded on the web portal in part-I of user agency.
2	Alternatives alignment along with detailed comparative statement shall be submitted.	Reply of User Agency is attached. Allignment of Mansa Mata Anicut has been selected having minimum forest area and maximum storage capacity. No other site found technically suitable for anicut. Wildlife will be benefited for this Project. Hence proposed site for anicut allignment is best suited site with no other alternate.
3	As per DSS analysis, dense tree cover is visible in the proposed CA area, this shall be clarified or revised area shall be submitted.	Area Proposed for CA is revisited by DCF jhunjhunu on 25-05-2022. photograph is enclosed . Area is suitable for CA NFL. The Tree Cover shown is shrubs of small size prosopis Juliflora and other shrubs of dansren and Adusa visible in small patches but area is vacant for CA NFL plantation.
4	Proposed area is a part of Mansa Mata Conservation Reserve. In this regard comments of Chief wildlife Warden shall be submitted.	Minutes of the meeting of state level standing committee of state board for wildlife held on 28-feb-2022 issued by CWLW rajasthan is enclosed.

संलग्न:- उपरोक्तानुसार

भवदीय

उप वन संरक्षक
राजेन्द्र कुमार हुड्डा
उप वन संरक्षक,
झुंझुनूं

अधिशायी अभियंता, जल संसाधन खण्ड, सीकर।

क्रमांक:- 531

दिनांक:- 01/06/2022

श्रीमान उपवन संरक्षक

जिला-झुंझुनू।

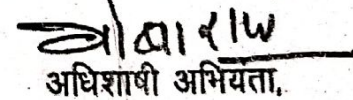
विषय:- Diversion of 1.8498 Hect. Of Protected and Un-class forest land for Construction of Mansa Mata Anicut near Village Kho, Gram Panchyat Manksas, Tehsil Udalpurwati District Jhunjhunu in favour of Executive Engineer Water Resources Department, Division Sikar in the state of Rajasthan.

संदर्भ:- आपका कार्यालय पत्रांक 3942 दिनांक 06.05.2022 के क्रम में।


महोदय,

उपरोक्त विषयान्तर्गत संदर्भित पत्र के क्रम में निवेदन है कि भारत सरकार के संदर्भित पत्र द्वारा प्रकरण में आक्षेप प्राप्त हुये है, जो बिन्दु संख्या 01 एवं 02 की पूर्ति कर पालना रिपोर्ट अपलोड कर दी गई है, जो निम्न प्रकार से है:-

S.No	Observations	Reply
1	The KML file of proposed diversion area is found Incorrect or incomprehensible. Thus, revised KML file of proposed diversion area shall be uploaded on the web portal.	Revised Kml File of proposed diversion area has been uploaded on the web portal Attached in CD with five hard copies.
2	Alternatives alignment along with detailed comparative statement shall be submitted.	Allignment of Mansa Mata Anicut has been selected having minimum forest area and maximum storage capacity. No other site found technically suitable for anicut. Hence proposed site for anicut alignment is best suited site.
3	As per DSS analysis, dense tree cover is visible in the proposed CA area, this shall be clarified or revised area shall be submitted.	This proposed site has minimum forest area as well as tree cover.
4	Proposed area is a part of Mansa Mata Conservation Reserve. In this regard, comments of Chief Wildlife Warden shall be submitted.	NA


अधिशायी अभियंता,

जल संसाधन खण्ड, सीकर।


राजेन्द्र कुमार हुड्डा
उप वन संरक्षक,
झुंझुनू।

2, 67

**Office of Principal Chief Conservator of Forests and Chief
Wildlife Warden, Rajasthan, Jaipur**

No. F.3(57)/WLC/CWLW/2020/3607

Date: 23-03-2022

**MINUTES OF THE MEETING OF STATE LEVEL STANDING COMMITTEE
OF STATE BOARD FOR WILDLIFE**

held on 28th February 2022

An online meeting of the State Level Standing Committee (SLSC) of State Board for Wildlife (SBWL) was held under the Chairmanship of Shri U. M. Sahai on 28th February 2022 at 03:30 P.M. The following members attended the meeting through video conferencing:

1. Shri Ishak Ahmed Mughal, Member
2. Dr Satish Sharma, Member
3. Dr Hem Singh Gehlot, Member
4. Shri Daulat Singh Shaktawat, Member
5. Shri Arindam Tomar, Chief Wildlife Warden (CWLW), Member Secretary.

The following persons also attended the meeting as stake holders:

1. Shri Mahendra Sharma, DCF (Wildlife) & Deputy Field Director, Ranthambhore Tiger Reserve I, Sawaimadhopur
2. Shri Bhola Ram, Executive Engineer, Water Resource Department Division, Sikar
3. Shri Vijay Prakash, Representative of Rama Minerals M.L. No. 09/03

Dr D N Pandey PCCF (HoFF) could not attend the meeting as he was engaged elsewhere. Shri Jaisal Singh could also not attend the meeting and sent his views on the proposals and other issues by email.

The Chairman welcomed the members to the 6th meeting of the Committee. The following decisions were taken:

- (1) Three proposals for Wildlife Clearance were presented before the Committee. The details of the proposals were provided to the committee members beforehand and after discussion, decisions were taken as under:

1. **Proposal No. FP/RJ/MIN/4863/2020:** Silica Sand Mine M.L. No. 09/03 submitted by M/S. Rama Minerals, Village - Manoharpura, Karauli.

1

9/1

राजेन्द्र कुमार हुड्डा
उप वन संरक्षक,
हुड्डा

Rajasthan. The project is within the 10 Km Eco Sensitive Zone of Kaila Devi Wildlife Sanctuary and Ranthumbore Tiger Reserve. Total project area: 4.2682 ha.

Decision of SLSC- After discussion, the proposal was recommended to be placed for approval in State Board for Wildlife with the conditions as prescribed by Chief Wildlife Warden Rajasthan.

2. Proposal No. FP/RJ/IRRIG/47910/2020: Proposal for Construction of Mansa Mata Anicut, village Kho, G.P. Manaksas, Tehsil Udaipurwati, District Jhunjhunu submitted by Executive Engineer, Water Resources Department Division, Sikar. Total project area: 11.473 ha.

Decision of SLSC- After discussion, the proposal was recommended to be placed for approval in State Board for Wildlife with the conditions as prescribed by Chief Wildlife Warden Rajasthan.

- 3 Proposal No. FP/RJ/Others/150412/2021: Proposal for construction of Entrance Gate for Ranthambhore National Tiger Reserve Park at Ganesh Dham Sawaimadhopur submitted by DCF (Wildlife) & Deputy Field Director, Ranthambhore Tiger Reserve I, Sawaimadhopur. Total project area: 0.0067 ha.

Shri Mahendra Sharma DCF, Ranthambhore Tiger Reserve I, Sawaimadhopur, Rajasthan gave a power point presentation of the project.

Decision of SLSC- After discussion, it was decided that the entrance gate may be constructed after removal of existing gate and no new land should be used for this purpose. Accordingly, the design may be finalized. The DPR may be submitted along with design and 3D view as well as a presentation by PWD to all the committee members for approval through circulation.

- (2) Action Taken Report of State Board for Wildlife meeting dated 15.07.2021 was circulated beforehand to all the committee members and was presented by Chief


राजेन्द्र कुमार हुड्डा
उप वन संरक्षक,
जुंझुनु

Wildlife
Singh and
I. After

369
Wildlife Warden, Rajasthan. The discussion covered the issues raised by Shri Jaisal Singh and other members. The following decisions were taken:

1. After discussion about the mandate of the Committee, it was decided that the stake holders who have not complied with the decisions taken in the meeting of State Board for Wildlife on 15.07.2021 may be called in the next meeting.
2. A corridor map should be prepared for all Tiger Reserves and potential tiger areas.
3. A comprehensive rescue plan for wildlife may be developed for Jodhpur circle in view of the heavy demand for rescue of wild animals in that area. This may then be presented to the Government for implementation.
4. Priority should also be given to research and conservation activities of wildlife other than tiger, leopard, Great Indian Bustard, etc.
5. Matters which are subjudice may not be considered by the committee as this may be construed as interference in the proceedings of the Hon'ble Court and contempt. Reference was made to DB(CW) 7567/2021 Chandrabhal Singh vs GoR and others; and DB(CW) 3992/2021 Suo moto vs GoR and others in this regard.

The meeting ended with a vote of thanks to the Chair.


(Arindam Tomar)

Member Secretary SLSC SBWL &
Chief Wildlife Warden Rajasthan

9)
13
सजेन्द्र कुमार हुड्डा
उप वन संरक्षक,

अ. हुड्डा