



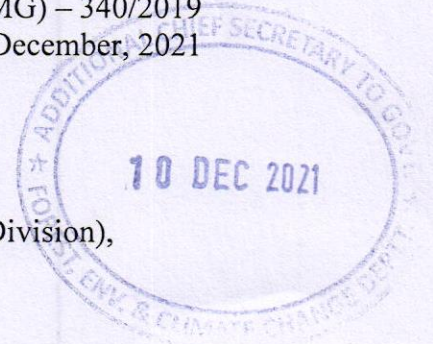
**STATE FOREST HEADQUARTERS
OFFICE OF THE PRINCIPAL CHIEF CONSERVATOR OF FORESTS, ODISHA,
BHUBANESWAR**

No.
Dated, Bhubaneswar the

/9F (MG) – 340/2019
December, 2021

To

The Assistant Inspector General of Forests (FC),
Government of India,
Ministry of Environment, Forests & Climate Change (F.C. Division),
Indira Paryavaran Bhawan, Aliganj, Jor Bagh Road,
New Delhi-110003.



Sub: Re-diversion of 2.405 ha of forest land for laying of slurry pipe line by M/s Jindal Steel and Power Limited out of 168.232 ha of forest land diverted for construction of an Integrated Steel Plant with Captive Power Plant in favour of M/s Jindal Steel and Power Limited in District Angul (Odisha) - reg.

Sir,

In inviting reference to the above mentioned subject, this is to inform that Government of India, Ministry of Environment, Forest & Climate Change, New Delhi raised objection on the above proposal vide their F. No.8-75/2008-FC (Vol.) dt.06.10.2020 & F. No.5-ORB430/2020-BHU dt.17.01.2021 for re-diversion of 2.405 ha of forest land for laying of slurry pipe line by M/s Jindal Steel and Power Limited out of 168.232 ha of forest land already diverted earlier for construction of an Integrated Steel Plant with Captive Power Plants in favour of M/s Jindal Steel and Power Limited at Nisha Village in District Angul (Odisha) subject to compliance of four (4) nos. of conditions stipulated therein. The User Agency has complied to the conditions stipulated by MoEF & CC, Govt. of India, New Delhi and Odisha State Government. The point wise compliance basing on the report of the Regional Chief Conservator of Forests, Angul Circle are as follows:-

Condition No. (i) The State Government has reported that slurry pipe, involving RoW of 5.0 meters over a length of 20.54 km will be constructed comprising of 4.81 km in forest area. Given the RoW of 5.0 meter total area required for the project will be 10.27 ha instead of 10.575 as reported by the User Agency in the online proposal. Discrepancy in the area may be rectified by the State and area calculation statement, in tabular form, may be provided by the State.

Compliance:- In compliance to the above, the DFO Angul Division has complied the observation which has been received by him from the user agency vide their letter No.44 dated 26.08.2021 which has been enclosed as **Annexure-I & II** which is self explanatory.

Condition No. (ii) Alignment of the slurry pipeline depicted on the SoI Toposheet has been referred as Layout Plan of the project in the online proposal. Detailed layout Plan of the project in the forest area indicating the dimension of RoW and its breakup for various uses such as laying of slurry pipe line movement of earth overs, temporary storage of excavated soil, etc needs to be provided by the State.

Compliance:- In compliance to the above, the DFO, Angul Division has complied the observation which has been received by him from the user agency vide their letter No.44 dated 26.08.2021 which has been enclosed as **Annexure-III** is self explanatory.

Condition No. (iii) Extant slurry pipe line has been proposed in the corridor earmarked laying out a water pipeline for the said project. The State Government may comment whether the course of water pipeline has also been proposed to be altered or the slurry pipe is compatible with the water pipeline. A layout map indicating the slurry pipeline vis-à-vis water pipeline in the forest area may also be submitted by the State.

Compliance:- In compliance to the above, the DFO, Angul Division has complied the observation which has been received by him from the user agency vide their letter No.44 dated 26.08.2021 which has been enclosed as **Annexure-III** which is self explanatory.

Condition No. (iv) Status of compliance of conditions, stipulated in the approval dated 28.10.2010, may also be furnished.

Compliance:- In compliance to the above, it is to mention here that, the Stage-II compliance has already been submitted to the Additional Chief Secretary to Government, FE & CC Department, Odisha, Bhubaneswar vide this office Letter No.19200 dated 12.11.2021 which has been enclosed as **Annexure-IV**.

Further, for compliance to the observation of GoI, MoEF & CC, New Delhi vide F. No.8-75/2008-FC (Vol.) dt.06.10.2020, the DFO Angul Division has furnished compliance as received from the UA in their Letter No.ANGL/JSPL/SPL/2020/029 dated 09.12.2020 which is enclosed as **Annexure-IV A** is self explanatory.

In view of the above, the compliance to the conditions stipulated by the GoI, MoEF & CC, New Delhi and the Odisha State Government is forwarded herewith for according Stage-I/ in-principle approval for re-diversion of 2.405 ha of forest land for laying of slurry pipe line by M/s Jindal Steel and Power Limited within 168.232 ha of forest land already diverted for construction of an Integrated Steel Plant with Captive Power Plants in favour of M/s Jindal Steel and Power Limited under Section 2 Forest (Conservation) Act, 1980.

Yours faithfully,

Encl: As above

Shankar
Principal Chief Conservator of Forests
Forest Diversion & Nodal Officer, FC Act

Memo No. /Dt.

Copy alongwith its Annexures forwarded to the Deputy Director General of Forests (Central), MoEF & CC, Government of India, ERO, A/3, Chandrasekharpur, Bhubaneswar for information and necessary action.

Encl: As above

Ans
8/12/21

Principal Chief Conservator of Forests
Forest Diversion & Nodal Officer, FC Act

Memo No. 21147 /Dt. 09.12.2021

Copy along with one set of Stage-I compliance forwarded to the Additional Chief Secretary to Government, Forest, Environment & Climate Change Department, Odisha, Bhubaneswar for information and necessary action with reference to F&E Department letter No.10F(Cons) 132/2020-2226/F&E dated 01.02.2021.

Encl: As above

Ans
8/12/21

Principal Chief Conservator of Forests
Forest Diversion & Nodal Officer, FC Act

Memo No. /Dt.

Copy forwarded to the Regional Chief Conservator of Forest, Angul Circle for information and necessary action with reference to memo No.3782 dt.13.09.2021.

Ans
8/12/21

Principal Chief Conservator of Forests
Forest Diversion & Nodal Officer, FC Act

Memo No. /Dt.

Copy forwarded to the Divisional Forest Officer, Angul Forest Division for information and necessary action with reference to Memo No.3783 dt.13.09.2021 of the RCCF Angul Circle.

Ans
8/12/21

Principal Chief Conservator of Forests
Forest Diversion & Nodal Officer, FC Act

Memo No. Dt.

Copy forwarded to Sri Pradeep Nanda, Authorized Signatory, Asst. General Manager, Slurry Pipeline Project, Jindal Steel & Power Ltd, Chhendipada Road, SH-63, At-Jindal Nagar, Dist-Angul for information and necessary action.

Ans
8/12/21

Principal Chief Conservator of Forests
Forest Diversion & Nodal Officer, FC Act

MoEF&CC Observation point i : *The State Government has reported that slurry Pipeline, involving RoW of 5.0mtr. over a length of 20.54Km will be constructed comprising of 4.81Km in forest area. Given the RoW of 5.0mtr. total area required for the project will be 10.27Ha instead of 10.575Ha as reported by the user agency in the online proposal. Discrepancy in the area may be rectified by the State and area calculation statement, in tabular form, may be provided by the state.*

Compliance : The length of proposed Slurry pipeline corridor is 20.54Kms with a width of 5mtr. Hence, the Geometric area should have been 10.27Ha, inside the existing water pipeline corridor. The area proposed in forest patches is 2.405Ha in total which is proposed for Re-diversion. These forest patch areas have been finalised by DGPS survey and approval from ORSAC, Bhubaneswar. Remaining area of non-forest patches where the RoW width is also considered as 5mtr, is having more than 600 revenue plots involved (mostly Part and some full plots). As the 20.54 Km length is not in straight line and having 30 bend points, the width of the 5mtr corridor will be more than 5mtrs at bend points and their width is varying depending on angle of turning/deviation along the route.

Length of Slurry Pipeline for Re-diversion portion (in Km.)	Width (in Mtr.)	Map/Surveyed/ Geometrical Area (in Ha.)	Allotted/ applied Area (in Ha.)	Variation in areas (in %age)
20.54	5	10.27	10.575	-2.88416076

The area calculation has been done manually for individual Non-forest plots and after verification by the Concerned Revenue officials, and certified by the concerned Tahsildars, the authenticated land schedule have been furnished in the Re-diversion proposal as 10.575Ha. This difference in computation of Geometric area and actual applied area is -2.88% which may please be considered taking into account above clarifications. (This difference in total area is, *less than ±5% norm for Tahsildar verification of area as per the Para 7.4 of Guidelines for DGPS/ETS Survey for Forest Diversion and Compensatory Afforestation Proposal for Verification and Authentication at ORSAC, Furnished herewith as ANNEXURE – I*)

However, we are submitting hereby copies of certified Land schedule abstract of both Forest and Non-forest areas in seven(07) sets as ANNEXURE –II.


(Pradeep Nanda) **Asst. Conservator of Forests**
Authorised signatory **Angul Division**


Divisional Forest Officer
Angul, Division

Jindal Steel & Power Ltd.

Angul Office Chhendipada Road, SH-63, At/Po-Jindal Nagar, Dist-Angul, Odisha-759111.

T +91 6761 264191-95, **F** +91 6761 264141-44, **W** www.jindalsteelpower.com

Registered Office O.P. Jindal Marg, Hisar, 125005, Haryana

CERTIFIED TRUE COPY OF THE RESOLUTION PASSED BY THE CORPORATE MANAGEMENT COMMITTEE OF THE BOARD OF DIRECTORS OF JINDAL STEEL & POWER LIMITED IN ITS MEETING HELD ON FEBRUARY 12, 2021

"RESOLVED THAT pursuant to Resolution No. 18 passed by the Board of Directors in its meeting held on January 18, 2012 for setting up of Iron Ore Slurry Pipeline from Barbil to Angul in the state of Odisha and in modification to the earlier Resolution passed by the Committee in its meeting held on June 29, 2013, March 17, 2017 and July 28, 2020, Mr. Hridayeshwar Jha, ED-Angul, Mr. Damodar Mittal, President - Angul, Mr. Bibhu Prasad Mishra, VP- Corporate Affairs, Mr. Suresh Kumar Singla, AVP-Slurry Pipeline Projects, Mr. Anurag Tripathi, DGM - Slurry Pipeline Project, Mr. Pradeep Nanda, DGM - Slurry Pipeline Project and Mr. Siva Prasad Dash, AGM- Slurry Pipeline Project of the Company be and are hereby severally authorized to approach various authorities - government/ semi government or local and obtain requisite approval(s), permission(s), sanction(s), clearance(s), appoint consultant(s), advisor(s), contractor(s), supplier(s) etc., negotiate and finalise terms and conditions with them for implementation of the said project and sign, on behalf of the Company, necessary deed(s), document(s) and paper(s) for this purpose;

RESOLVED FURTHER THAT a copy of this resolution be forwarded to the concerned authority(ies) / office(s)."

Hridayeshwar Jha
ED - Angul

Damodar Mittal
President - Angul

Bibhu Prasad Mishra
VP- Corporate Affairs

Suresh Kumar Singla
AVP - Slurry Pipeline Projects

Anurag Tripathi
DGM - Slurry Pipeline Project

Pradeep Nanda
DGM - Slurry Pipeline Project

Siva Prasad Dash
AGM - Slurry Pipeline Project

For Jindal Steel & Power Limited

Certified to be true.../-

Anoop Singh Juneja
Company Secretary & Compliance



Issued on: March 3, 2021
Place: Gurgaon

Jindal Steel & Power Limited

Corporate Office: Jindal Centre, 12 Bhikaiji Cama Place, New Delhi 110 066

CIN: L27105HR1979PLC009913

T: +91 11 4146 2000 F: +91 11 2616 1271 W: www.jindalsteelpower.com E: jsplinfo@jindalsteel.com

Registered Office: O. P. Jindal Marg, Hisar, 125 005, Haryana

Guidelines for DGPS/ETS Survey for Forest Diversion and Compensatory Afforestation Proposal for Verification and Authentication at ORSAC

1. INTRODUCTION:

Odisha Space Application Centre (ORSAC), Bhubaneswar was identified as the nodal agency to carry out DGPS/ETS survey and verification authentication of Forest Diversion Proposals (FDP) surveyed through DGPS/ETS by competent private survey agencies on behalf of User Agency in the meeting held on 28.09.2011 under the chairmanship of Chief Secretary, Odisha regarding "Submission of Geo-referenced Digital data while filing Forest Diversion Proposal for non-forest use" under Forest Conservation Act, 1980 as required by the Govt. of India, Ministry of Forest and Environment vide their circular F. No.11-9/98 dated 08.07.2011. Subsequently it was decided that if any compensatory afforestation project proposal in lieu of Forest Diversion Proposal will be forwarded by Forest Dept., ORSAC will carry out the verification and authentication of the data.

For implementation of the Govt. order, ORSAC has empanelled 52 survey agencies to carry out DGPS/ETS survey of FDPs in the state of Odisha (the list of empaneled agencies is available in ORSAC website <http://www.orsac.org>).

2. REQUEST FOR DGPS/ETS SURVEY:

- 2.1. Any Central Govt. and State Govt. organization, Public Sector undertakings, Autonomous Agencies under Central and State Govt. departments desirous to carry out DGPS survey for FDP of any project proposal can request ORSAC to carry out DGPS/ETS survey and subsequent preparation of maps for FDP using survey data on behalf of them as ORSAC is entitled to carry out the job for these organizations. They can also carry out the work through any of the ORSAC empanelled survey agencies.
- 2.2. DGPS/ETS Survey of Forest Diversion Proposal or Compensatory Afforestation Proposal for all private agencies/ organizations would be carried out only through ORSAC empanelled DGPS/ETS survey agencies.
- 2.3. To select one of the survey agencies the user agency is to refer the list of ORSAC empaneled survey agencies available in ORSAC website.
- 2.4. After selection of survey agency, the user would submit a letter to "The Chief Executive, ORSAC" along with an Index map of the project area mentioning the name of the selected survey agency, purpose of survey, area in which the project lies like Revenue village, Tahasil, District, Forest Division and Mining Circle (if the project area is a mine) and approximate co-ordinates of the project location.

3. ESTABLISHMENT OF BASE POINT/POINTS:

- 3.1. Then the survey agency will submit the request letter along with the work order to ORSAC to provide two known locations to establish point/points to use as BASE POINT/POINTS for further DGPS survey and processing of survey data

#02 Survey & Power Ltd.

Authorized Signatory

for the proposal using the co-ordinates of these Base point/points. They can establish as many base points as required in the project area using these two known locations.

- 3.2 After the survey for base point/points, the agency would submit the survey data at ORSAC in RAW and RINEX format, to receive the co-ordinates of the point/points.
- 3.3 If it is more than one point, all the points should be properly networked (if the required base point is more than one), so that at the time of processing of the submitted data for co-ordinates of base points, the data fulfil all the parameters set by ORSAC for establishment of Principal Control Points (PCP).
- 3.4 After processing of surveyed data and receiving requisite processing fee, ORSAC will provide the co-ordinates of base point/points and communicate the same to concerned D.F.O, Tahasildar and Mining Officer (in case of a mine) with the request to depute their representatives to post forest pillars on identified points in the project area to be surveyed and should remain present at the time of survey.

4. OBSERVATION GUIDELINES FOR ESTABLISHMENT OF BASE POINT/POINTS

- 4.1. The PCPs or Base points will be established by simultaneous observation along with two reference points provided by ORSAC by trilateration method in Static mode of observation. The DGPS observation on PCP will be undertaken at 05 seconds epoch interval continuously for 2 hours if the distance of reference points is within 10Km, 4 hours if the distance of reference points is between 10Km to 50Km and 8 hours if the distance of reference points is between 50-200Km. If more than one base point is required for the project above mentioned methodology should be followed.
- 4.2. All the observations should be carried out through Dual/Multi frequency standard DGPS Instrument.
- 4.3. The triangle of observation preferably is an equilateral triangle. However, no angle should be less than 30° or more than 120° and would not be acceptable.
- 4.4. Point of observation should be open to sky. The sky should be clear up to 15° Cut-off angle. There should not be any tower, power transmission line, etc. Present nearby to affect the observation reading.
- 4.5. Threshold values of PDOP (Positional Dilution of Precision)/HDOP (Horizontal Dilution of Precision) for each observation should not exceed 05.

5. DGPS/ETS SURVEY IN THE PROJECT AREA:

- 5.1. Only after receiving the co-ordinates of base point/points the agency would proceed for further survey using ORSAC provided co-ordinates. Under, no-circumstances the agency would take up survey without receiving known points from ORSAC for the concerned project work.
- 5.2. The vendor shall collect the geo-coordinates in WGS-84 datum and UTM projection.
- 5.3. All the cadastral sheets involved in the project area/corridor (for Revenue forest areas) are to be geo-referenced through survey by taking minimum six points, being well identified and well distributed in the cadastral space (preferably tri-junction, bi-junction and mustakil chand etc) for each cadastral sheet.

- 5.4. All the boundaries of R.F./P.R.F/P.F./D.P.F. patches proposed for diversion coming within project area or corridor are to be demarcated through detail survey.
- 5.5. For linear project proposals like road, railway, pipe line, power transmission line etc., if any part is coming within R.F./ P.R.F./ P.F./D.P.F. should be demarcated through detail survey which include start points, end points and all the corner points.
- 5.6. The boundary of compensatory afforestation patches are to be demarcated through detail survey. If the proposal comes in Revenue area then cadastral sheets involved in the project proposal also to be geo-referenced through survey along with demarcation of patch boundary with detail survey.
- 5.7. When a patch of R.F./ P.R.F./ P.F./D.P.F. is coming within a project area (both under FDP and Compensatory afforestation) adjacent to village boundary, to demarcate the forest boundary correctly, adjacent cadastral sheets are to be geo-referenced (even if the sheet is not coming within the project boundary).
- 5.8. On all posted pillars for FDP and Compensatory Afforestation Proposals DGPS/ETS survey should be carried out.
- 5.9. Safety Zone areas in case of mine is to be demarcated through detail survey.
- 5.10. Each survey point should have unique ID (shall not be repeated) in one project proposal and this ID should match with processed ID for that point.
- 5.11. All the survey should be carried out on posted pillars/ points identified by Forest and Revenue Dept. officers for proposals other than mines and for mining areas the representative of Mining Dept. also remain present along with Forest and Revenue dept. representatives.
- 5.12. After completion of survey the map is to be generated using the surveyed data.

6. OBSERVATION GUIDELINES FOR SURVEY OF SECONDARY CONTROL POINTS:

- 6.1. RTK (Real Time Kinematic) mode of observation:
If the primary control point is within a distance of 2 to 3Km, observation of these secondary control points may be taken through direct observation. Minimum period of observation should be 15 seconds or more with fixed solutions.
- 6.2. Rapid Static/ Fast Static mode of observation:
If the primary control point is within a distance of 10Km or less than observation of these secondary control points may be taken through Rapid Static or Fast Static mode of observation. Minimum period of observation should be 15 minutes or more with fixed solutions.
- 6.3. PPK (Post Process Kinematic) mode of observation:
If the primary control point is within a distance of 5Km or less than observation of these secondary control points may be taken through PPK mode of observation. Minimum period of observation should be 5 minutes or more with fixed solutions (logging interval will be 5 seconds).
- 6.4. Total Station observation:
For use of Total Station prior permission is required from ORSAC. The application for permission should be attached with ground photo shots. After verification of ground photo shots, if ORSAC will fill the necessity then only permission will be given.

For Jindal Steel & Power Ltd.

Authorised Signatory

3 of 5

7. MAP GENERATION:

- 7.1. All Revenue forest/Khesara Forest/Village forest/DLC forest/non-forest land recorded as forest as on after 25.10.1980 plots proposed for diversion/compensatory afforestation are to be shown on the geo-referenced cadastral sheets (the drawn plot boundaries in the submitted map should match with corresponding plot boundaries of cadastral sheet) and co-ordinates of all the boundary demarcation points of the forest plots are to be shown with derived co-ordinates.
- 7.2. The survey points used for geo-referencing of cadastral sheet and the derived co-ordinate points are to be shown in different symbols.
- 7.3. For the demarcation of R.F./P.R.F./P.F./D.P.F. patch boundaries proposed for diversion/compensatory afforestation should be carried out only using the DGPS/ETS surveyed points.
- 7.4. During map generation the survey agency must compare the allotted area with map/surveyed area and if a variation of more than 5% between allotted area and map area is observed, then the plot wise variation must be brought to the notice of concerned Tahasildar through the user agency for necessary correction and after necessary correction the data should be submitted for verification.
- 7.5. All forest areas proposed for diversion should be shown within approved project boundary/corridor (in case of linear projects) and within DGPS surveyed ML boundary for ML areas.

After this the data (both survey as well as maps) would be submitted to concerned Divisional Forest Officer for ground verification and verification of required documents. After his due verification, the D.F.O. will forward the required data to ORSAC for verification and authentication.

8. DELIVERABLES AT ORSAC:

- 8.1. All the survey data should be submitted at ORSAC for verification in both soft and hard copy format.
- 8.2. The vendor shall submit survey data in both RAW and RINEX format. Also the vendor should submit the Base line Report/ Project file/ Point list (used) of survey data and .shp files of survey points.
- 8.3. The vendor shall submit survey data in both RAW and RINEX format. Also the vendor should submit the Base line Report/ Project file/ Point list (used) of survey data and .shp files of survey points.
- 8.4. The co-ordinates of survey points in latitude/longitude and Easting/Northing shall be submitted with up to 5 digits after decimal point, and Elevation Height/Ellipsoid Height with up to 3 digits after decimal point.
- 8.5. Soft copy of geo-referenced cadastral sheets (the cadastral sheet should be copied from mother sheet as it is i.e. without any distortion), .shp files of forest areas proposed for diversion/ C.A. areas/ .shp files of surveyed points and geo-referenced derived points (separately) are to be submitted at ORSAC for verification.
- 8.6. Authenticated land schedule from the concerned Tahasildar or equivalent Revenue authority for the project area showing both Hal and sabik kissam (as on 25.10.1980) village wise Revenue Forest plots to be submitted along with other required data. If in any project proposal no sabik kissam forest area is coming then a certificate from District Revenue Administration may be obtained and

submitted at ORSAC (as decided in 15th. CCI-PMG Review Meeting held on 10.03.2017 under the Chairmanship of Chief Secretary, Govt. of Odisha) should be submitted in this regard.

- 8.7. D.L.C. plot list coming in project area should be collected from concerned D.F.O.
- 8.8. Also R.F./P.R.F./P.F./D.P.F. areas allotted for the project is to be certified by concerned D.F.O.
- 8.9. The signed format of Forest, Revenue and Mining (in case of mines) officers who remained present during the survey also to be submitted.
- 8.10. Minimum two sets of hard copy maps should be submitted for comparison with soft copy maps and certification.
- 8.11. The submitted hard copy map should clearly indicate the name of the Project, map direction, scale, DGPS/ETS survey co-ordinates, derived co-ordinates, comparative area statistics i.e allotted area with map area, legend and the name of the agency with its logo and signature of the authorized person of the agency.
- 8.12. If map set consist of more than one map then along with cadastral sheet wise Revenue forest areas and patch wise R.F./P.R.F./P.F./D.P.F area maps, one INDEX map should be submitted showing details of project area with other map information as mentioned above.
- 8.13. The right of acceptance or rejection of work/job will rest with ORSAC. In case of rejection, re-observation shall be made by the survey agency.

9. FEE STRUCTURE:

- 9.1. For every Base Point processing (as many as Base points used for the DGPS/ETS survey in the project area) ORSAC will charge Rs.2000/- towards processing fee.
- 9.2. In case of linear projects, the processing charge will be charged on basis of points surveyed and submitted at ORSAC for verification. The processing charge for each point is Rs.800/-
- 9.3. For other projects the processing fee will be calculated on the basis of area involved in Ha. (for each Ha. processing fee is Rs.1000/-) or number of points surveyed and submitted at ORSAC for verification of project proposal @ Rs.800/- per point and the user agency will be charged the calculated higher amount.
- 9.4. The minimum processing fee for any project is Rs.25000/-
- 9.5. After submission of processing fee at ORSAC, the certified maps with letter to the D.F.O. will be released.

N.B:

- i) All the survey should be carried out in presence of Forest, Revenue and Mining Department representatives (if the project is within Mining area) on the posted pillars or identified points.
- ii) All the data should be submitted through concerned D.F.O at ORSAC for verification and authentication of the proposal.

For Jindal Steel & Power Ltd.

Authorized Signatory

5-07-17



Faint, illegible text covering the majority of the page, appearing as a light gray shadow or bleed-through from the reverse side.

ABSTRACT OF FOREST LAND (TAHSIL WISE)
INVOLVED IN RE-DIVERSION PROPOSAL.

Sr. No.	Name of Tahsil						Total Forest land in Ha
		DLC in Ha	Private Forest in Ha	Village Forest in Ha	RF/PRF in Ha	Sabik Kisam in Ha	
1	Kaniha	0.000	0.006	1.420	0.000	0.441	1.867
2	Talcher	0.000	0.000	0.169	0.000	0.262	0.431
3	Chhendipada	0.000	0.000	0.107	0.000	0.000	0.107
Total		0.000	0.006	1.696	0.000	0.703	2.405

[Handwritten Signature]

Authorised Signatory
Authorized Signatory
Authorized Signatory
Authorized Signatory
Authorized Signatory

[Handwritten Signature]
Divisional Forest Officer
Angul Division

For Jindal Steel & Power Ltd.

[Handwritten Signature]
Authorized Signatory

STATEMENT SHOWING DETAILS OF FOREST AREA INVOLVED
RE-DIVERSION PROPOSAL

Sr. No.	Village Name	Type of Forest					Total Forest Area in Ha
		DLC in Ha	Private Forest in Ha	Village Forest in Ha	RF/PRF in Ha	Sabik Kisam in Ha	
1	Balangi	0.000	0.000	0.472	0.000	0.000	0.472
2	Rutubhuin	0.000	0.000	0.118	0.000	0.076	0.194
3	Bhagirathipur	0.000	0.000	0.130	0.000	0.028	0.158
4	Khairanali	0.000	0.000	0.094	0.000	0.057	0.151
5	Chandrabil	0.000	0.006	0.196	0.000	0.053	0.255
6	Chandrasekharpur	0.000	0.000	0.106	0.000	0.000	0.106
7	Dhobapal	0.000	0.000	0.134	0.000	0.000	0.134
8	Barahar	0.000	0.000	0.170	0.000	0.227	0.397
9	Maradhariharpur	0.000	0.000	0.140	0.000	0.152	0.292
10	Kumunda	0.000	0.000	0.010	0.000	0.071	0.081
11	Bhalugadia	0.000	0.000	0.019	0.000	0.039	0.058
12	Parikhaman ✓	0.000	0.000	0.107	0.000	0.000	0.107
13	Kankarei ✓	0.000	0.000	0.000	0.000	0.000	0.000
14	Balichandrapur ✓	0.000	0.000	0.000	0.000	0.000	0.000
15	Malibrahmani ✓	0.000	0.000	0.000	0.000	0.000	0.000
16	Nisa ✓	0.000	0.000	0.000	0.000	0.000	0.000
17	Niranjanpur ✓	0.000	0.000	0.000	0.000	0.000	0.000
	Total	0.000	0.006	1.696	0.000	0.703	2.405

[Signature]
Authorized Signatory
Anurag Tripathy
ACM-Gully Pipeline Project
Jindal Steel & Power Limited
Raipur Circle

[Signature]
Tahasildar,
Chhendipada
Revenue Inspector
Paranga

[Signature]
Revenue Inspector
Dahara Circle

[Signature]
Revenue Inspector
Kaniha
Revenue Inspector
Badagunduri

For Jindal Steel & Power Ltd.

[Signature]
Authorized Signatory

[Signature]
Revenue Inspector
Dahara Circle


**TAHASILDAR
TALCHER**


Divisional Forest Officer
Angul, Division

71


ABSTRACT OF NON-FOREST LAND (TAHSIL WISE)
INVOLVED IN RE-DIVERSION PROPOSAL.

Sr. No.	Name of Tahsil	Non-Forest Land in Ha		Total Non-Forest land in Ha
		Private Land	Govt. Land	
1	Kaniha	1.978	1.825	3.803
2	Talcher	1.617	0.763	2.380
3	Chhendipada	0.457	1.530	1.987
Total		4.052	4.118	8.170


Authorized Signatory
Anuraq Tripathy
ACM-2009y Pigeon Post
Jindal Steel & Power Ltd.
Bhilai


Divisional Forest Officer
Angul, Division

For Jindal Steel & Power Ltd.


Authorized Signatory

STATEMENT SHOWING DETAILS OF NON-FOREST AREA INVOLVED
RE-DIVERSION PROPOSAL.

Sr. No.	Village Name	Non-Forest Land in Ha		Total land in Ha
		Private Land	Govt. Land	
1	Balangi	0.000	0.645	0.645
2	Rutubhuin	0.265	0.347	0.612
3	Bhagirathipur	0.062	0.008	0.070
4	Khairanali	0.214	0.061	0.275
5	Chandrabil	0.140	0.025	0.165
6	Chandrasekharapur	0.122	0.057	0.179
7	Dhobapal	0.408	0.438	0.846
8	Barahar	0.767	0.244	1.011
9	Maradhariharapur	0.336	0.174	0.510
10	Kumunda	0.584	0.024	0.608
11	Bhalugadia	0.697	0.565	1.262
12	Parikhaman ✓	0.457	0.145	0.602
13	Kankarei ✓	0.000	0.706	0.706
14	Balichandrapur ✓	0.000	0.158	0.158
15	Malibrahmani ✓	0.000	0.052	0.052
16	Nisa ✓	0.000	0.369	0.369
17	Niranjanpur ✓	0.000	0.100	0.100
	Total	4.052	4.118	8.170

[Signature]

**Tahasildar,
Chhendipada**

Authorized Signatory
Anurag Tripathy
AGL, Quality Projects Division
District Office, Angul
Angul Office

[Signature]
**Revenue Inspector
Paranga**

[Signature]
**Revenue Inspector
Danara Circle**

[Signature]
Tahasildar, Kanha

For Jindal Steel & Power Ltd.

[Signature]
Authorized Signatory

[Signature]
**Revenue Inspector
Badsoundari**

[Signature]
**Revenue Inspector
Kanha**

[Signature]
**Revenue Inspector
Danara Circle**


[Signature]
**Divisional Forest Officer
Angul, Division**

**TAHASILDAR
TALCHER**

MoEF&CC Observation point ii : *Alignment of the Slurry Pipeline depicted on the Sol toposheet has been referred as Layout Plan of the project in the online proposal. Detailed layout plan of the project in the forest area indicating the dimension of RoW and its breakup for various uses such as laying of slurry pipeline movement of earth movers, temporary storage of excavated soil, etc needs to be provided by the state.*

Compliance : Alignment of the slurry Pipeline shown in the layout plan in the DP is for the entire length. For better clarity regarding Change in Land uses, two additional Land usage Plans are furnished in Sol topo map in the DP along with cross-sectional drawing, for the stretch from Salam Intake well location to JSPL Angul Plant for which this instant forest re-diversion proposal has been applied. One of the plans and in the cross sectional drawing position of 5Mtr corridor for Slurry Pipeline inside the approved route of Water Pipeline corridor has been shown and the other plan shows the Forest Patches in the Green in the corridor. The Water Pipeline has already been laid in the diverted corridor diverted along with proposal for JSPL plant (168.232Ha.).

However, to show the break-up of various uses such as laying of Slurry pipeline, movement of earth movers, temporary storage of excavated soil, another two drawings, one showing schematic alignment and the other showing cross-sectional view, are furnished in seven(07) sets as ANNEXURE -III.


(Pradeep Nanda)

Authorised signatory



Asst. Conservator of Forests
Angul Division


Divisional Forest Officer
Angul, Division

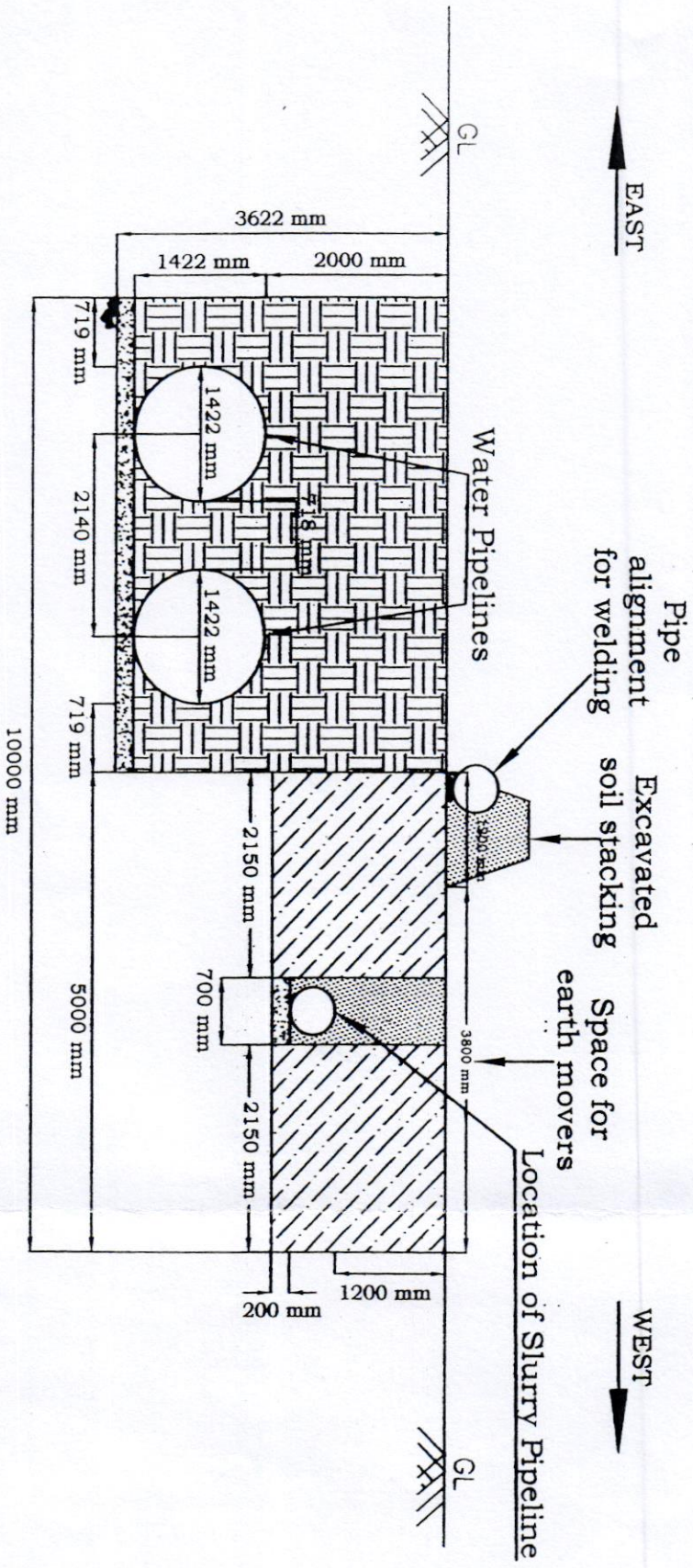
Jindal Steel & Power Ltd.

Angul Office Chhendipada Road, SH-63, At/Po-Jindal Nagar, Dist-Angul, Odisha-759111.

T +91 6761 264191-95, **F** +91 6761 264141-44, **W** www.jindalsteelpower.com

Registered Office O.P. Jindal Marg, Hisar, 125005, Haryana

CROSS SECTIONAL VIEW OF CHANGE IN LAND USE FOR 5Mtr. PROPOSED CORRIDOR OF SLURRY PIPELINE INSIDE EXISTING CORRIDOR OF WATER PIPELINE OF JSPL, ANGUL FROM SAMAL WATER INTAKE WELL TO JSPL PLANT AT NISA, ANGUL



VIEW TOWARDS JSPL

SCALE: NTS

For Jindal Steel & Power Ltd.

Authorized Signature

Divisional Forest Officer
Angul, Division

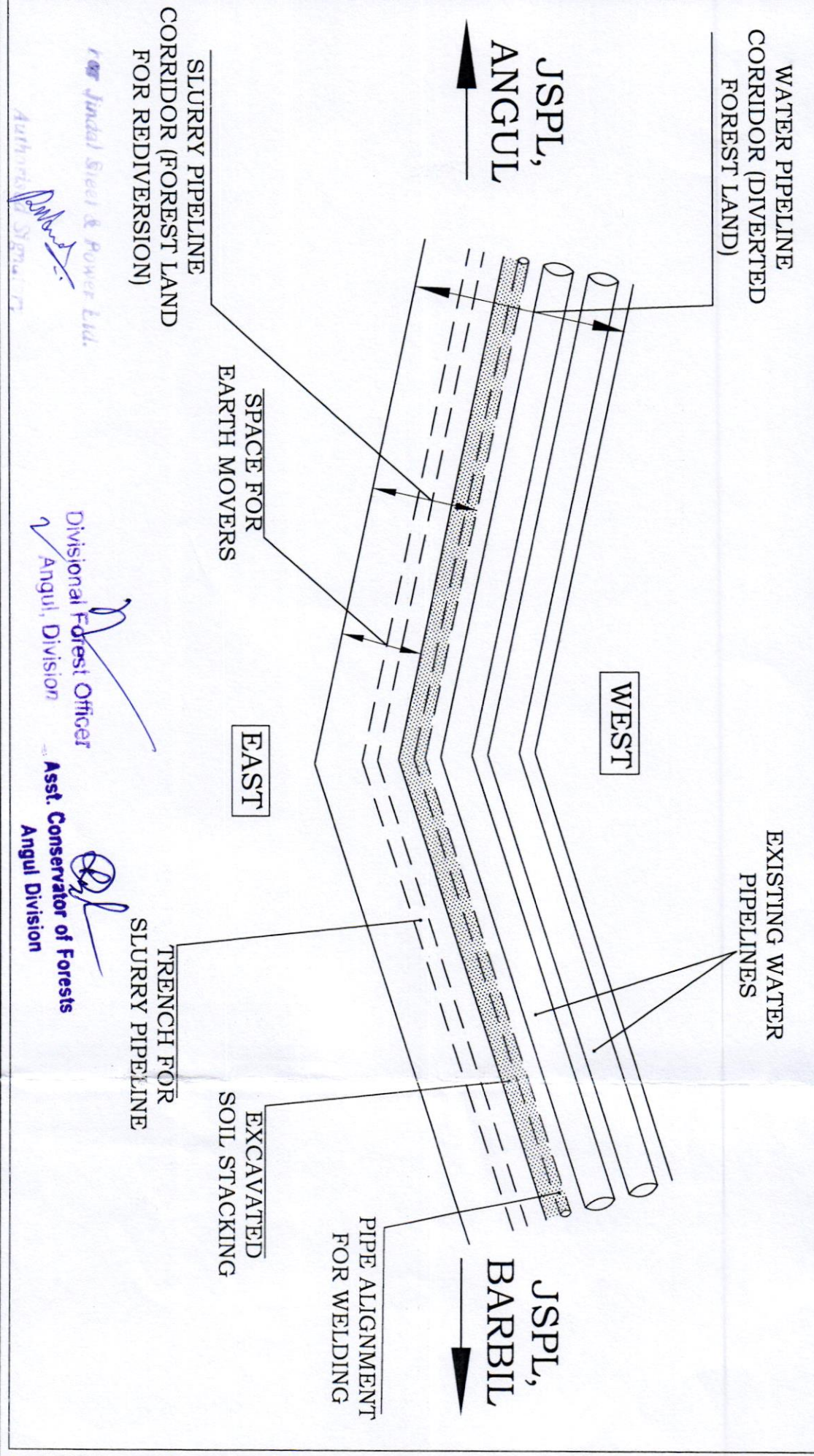
Asst. Conservator of Forests
Angul Division

}

}

.

ALIGNMENT DRAWING OF CHANGE IN LAND USE FOR 5Mtr. PROPOSED CORRIDOR OF SLURRY PIPELINE INSIDE EXISTING CORRIDOR OF WATER PIPELINE OF JSPL, ANGUL FROM SAMAL WATER INTAKE WELL TO JSPL PLANT AT NISA, ANGUL



for Jindal Steel & Power Ltd.
 Authorised Signatory

Divisional Forest Officer
 Angul, Division

Asst. Conservator of Forests
 Angul Division

Asst. Conservator of Forests
Angul Division




[Handwritten signature]

[Faint handwritten text]

MoEF&CC Observation point iii : *Extant of slurry Pipeline has been proposed in the corridor earmarked for laying out a water Pipeline for the said project. The State Government may comment whether the course of water pipeline has also been proposed to be altered or the Slurry pipeline is compatible with the water pipeline. A layout map indicating the slurry pipeline vis-à-vis water pipeline in the forest area may also be furnished.*

Compliance : The Water Pipeline has already been laid within the approved corridor and water sourcing is going on from the Brahmani River to JSPL Angul plant, through the JSPL pump house at village Bhaktipal/Bolangi (JSPL Samal Pump house). The course of water pipeline is same as enunciated the approved proposal for diversion of 168.232Ha. Within the approved corridor width of Water Pipeline slurry pipeline width of 5mtrs is applied for which Re-diversion has been applied in the instant DP. Hence, the corridor for water Pipeline and slurry pipeline is proposed to be same and the Slurry pipeline is compatible with the water pipeline. For better clarity the Maps/Drawings/Alignment/Cross-sections referred in compliance to Observation Point ii may kindly be referred, which is attached as ANNEXURE -III.


(Pradeep Nanda)
Authorised signatory



Divisional Forest Officer
Angul Division


Asst. Conservator of Forests
Angul Division

... ..

MoEF&CC Observation point iv : *Status of compliance of conditions, stipulated in the approval dated 28.10.2010, may also be furnished.*

Compliance : The compliance to the conditions, stipulated in the approval dated 28.10.2010 has been furnished in the DP (this Re-diversion proposal) and in reply to the same observations to this Re-diversion proposal, vide O/o DFO, Angul letter No.7422/68/2020/DRP/ Dtd. 10.11.2020, JSPL have already submitted the compliances vide our Ref.: ANGL/JSPL/SPL/2020/029 dtd. 09.12.2020. Copy of the received copy of above JSPL letter with all addendums are attached herewith in seven(07) sets for your Kind perusal as ANNEXURE – IV.


(Pradeep Nanda)
Authorised signatory


Asst. Conservator of Forests
Angul Division


Divisional Forest Officer
Angul, Division

Jindal Steel & Power Ltd.

Angul Office Chhendipada Road, SH-63, At/Po-Jindal Nagar, Dist-Angul, Odisha-759111.

T +91 6761 264191-95, **F** +91 6761 264141-44, **W** www.jindalsteelpower.com

Registered Office O.P. Jindal Marg, Hisar, 125005, Haryana





OFFICE OF THE PRINCIPAL CHIEF CONSERVATOR OF FORESTS, ODISHA,
BHUBANESWAR

Letter No. 19200 /9F (MG)-93/2006
Dated, Bhubaneswar, the 12th November, 2021

To

The Additional Chief Secretary to Government,
Forest, Environment & Climate Change Department,
Odisha, Bhubaneswar

Sub: Diversion of 168.232 ha of forest land in Angul District of Odisha for establishment of an Integrated Steel Complex with Captive Power Plant by M/s Jindal Steel & Power Ltd. -Submission of Stage-II compliance.

Madam,

In inviting reference to the above mentioned subject, this is to inform that Government of India, Ministry of Environment, & Forests, (FC Division), New Delhi have accorded Stage-II approval vide their Letter F. No.8-75/2008-FC dt.28.10.2010 in respect of diversion of 168.232 ha of forest land in Angul District of Odisha for establishment of an Integrated Steel Complex with Captive Power Plant by M/s Jindal Steel & Power Ltd. subject to fulfillment of seventeen (17) no. of conditions stipulated therein. The User Agency has complied all the conditions imposed by Govt. of India, MoEF & CC, New Delhi. In this regard the point-wise compliances are furnished below:-

Condition No - (i) The legal status of forest land shall remain unchanged.

Compliance:-In compliance to the above, the RCCF, Angul Circle has reported that the User Agency has submitted an undertaking that the legal status of the diverted forest land shall remain unchanged, which is enclosed as Annexure-1.

Condition No - (ii) Compensatory Afforestation shall be raised and maintained by the State Forest Department on equivalent non-forest land as proposed at the project cost.

Compliance:-In compliance to the above, the RCCF, Angul Circle has reported that the User Agency has paid Rs.1,11,28,500/- towards cost of Compensatory Afforestation as demanded by the DFO Angul Division vide letter No.3113 dated 07.05.2010 (Annexure-2) vide DD No.007851 dated 21.05.2010 issued HDFC Bank Ltd. Angul Branch Odisha in favour of "A/C, No.344901010070194 of Union Bank of India, Sundar Nagar, New Delhi-110003". The copy of

such demand draft with forwarding letter by the JSPL is enclosed as **Annexure-3**. Apart from cost of Compensatory Afforestation the UA has provided the infrastructure items in kind amounting to Rs.11,00,000/- as requested by the DFO Angul Division.

Condition No - (iii) The non-forest land identified for raising Compensatory Afforestation shall be notified by the State Government as RF under Section-4 or PF under Section-29 of the Indian Forest Act, 1927 or under the relevant Section(s) of the local Forest Act, as the case may be, within a period of six months. The Nodal Officer (Forest Conservation) shall report compliance in this regard.

Compliance:-In compliance to the above, the RCCF, Angul Circle has reported that the non-forest land identified and subsequently mutated for raising of CA has been notified by Govt. of Orissa as Kantamegha Protected Forest vide Notification No. 10F(DIV)-13/2010/23533/F&E Dated 03.11.2010 Area 314.32 Acres or 127.201 Ha Ragudiapada Protected Forest vide Notification No. 10F(DIV)-13/2010/23509/F&E Dated 03.11.2010 Area 28.52 Acres or 11.542 Ha and Talagarh Protected Forest vide Notification No. 10F (DIV)-13/2010/23547/F&E Dated 03.11.2010 Area 72.87 Acres or 29.489 Ha. Copy of Notification are enclosed as **Annexure-4, 5 & 6** respectively.

Condition No - (iv) Additional amount of the NPV of the diverted additional forest land, if any, becoming due after finalization of the same by the Hon'ble Supreme Court of India on receipt of the report from the Expert Committee, shall be charged by the State Government from the User Agency.

Compliance:- In compliance to the above, the User Agency has furnished an undertaking that they shall pay the additional amount of NPV of the diverted forest land, if any, becoming due after finalization of the same by the Hon'ble Supreme Court of India on receipt of the report from the Expert Committee, on demand made by the State Govt., which is enclosed as **Annexure-7**.

Condition No - (v) The conservation plan approved by the PCCF for the landscape surrounding the project area and the Steel Plant site and insides the plant area shall be implemented at the project cost.

Compliance:-In compliance to the above, the RCCF, Angul Circle has reported that the Wildlife Conservation plan has been approved vide Memo No. 1989/IWL(C)-FC-322/2009 dated 25.03.2009 of the PCCF (WL) & CWLW Odisha is enclosed herewith as **Annexure-8**. The approved cost towards implementation of the Site Specific wildlife conservation plan and cost of infrastructure items (cost of two no. of vehicles), in shape of Demand Drafts, has been deposited

at office of Divisional Forest Officer, Angul Division as follows. The copy of the said letter of submission by JSPL is attached herewith as **Annexure-9**. This approved cost towards implementation of the Site Specific wildlife conservation plan amounting to Rs.3,64,85,078/- (Rupees three crore sixty five lakh eighty five thousand seventy eight only) has been paid vide DD No.008089 dated 30.08.2010, issued from HDFC Bank Ltd., Angul Branch, Odisha, Angul 759122 drawn in favour of Account No.344901010070194 of Union Bank of India, Sunder Nagar, New Delhi-110003". The copy of such Demand Draft is enclosed herewith as **Annexure-10**.

The cost towards two No. of vehicles has also been submitted to the office of the Divisional Forest Officer Angul Division by the User Agency, as per the approved cost norm of the Wildlife Management Plan, which amounts to Rs.13,14,922 (Rupees thirteen lakh fourteen thousand nine hundred and twenty two only) vide DD No.005012 dated 30.08.2010, issued from HDFC Bank Ltd., Angul Branch, Odisha, Angul 759 122 drawn in favour of " Gupta Automobiles, A/c No-288010200001618 of Axis Bank Ltd.". The copy of such Demand Draft is enclosed herewith as **Annexure-11**.

Condition No - (vi) As per the submission of the User Agency before the Forest Advisory Committee (FAC) the State Government shall ensure that no other forest land being except the forest diverted in the instant proposal shall be diverted in favour of the said project.

Compliance:-In compliance to the above, the RCCF, Angul Circle has reported that as per the submission of the User Agency before the Forest Advisory Committee (FAC) the State Government shall ensure that no other forest land being except the forest land diverted in the instant proposal shall be diverted in favour of the said project. An undertaking to this effect from the UA in this regard is enclosed as Annexure-12 countersigned by the DFO Angul Division.

Condition No - (vii) The User Agency shall take all measures to prevent pollution by effluents particulate matters etc at the project cost.

Compliance:-In compliance to the above, the RCCF, Angul Circle has reported that the User Agency shall take all measures to prevent pollution by effluents particulate matters etc at the project cost. An undertaking to this effect from the UA in this regard is enclosed as **Annexure-13**.

Condition No - (viii) No mining proposal for this integrated steel plant shall be considered for diversion of forest land in future.

Compliance:-In compliance to the above, the RCCF, Angul Circle has reported that the User Agency has furnished an undertaking that no mining proposal for this integrated steel plant shall be considered for diversion of forest land in future which is enclosed as **Annexure-14**.

Condition No - (ix) The Resettlement & Rehabilitation (R&R) Plan for the project area shall be comprehensive and should be at least at par with the National Rehabilitation and Resettlement Policy, 2007 of the Government of India to take care of the livelihood of the local population.

Compliance:-In compliance to the above, the RCCF, Angul Circle has reported that the User Agency has furnished an undertaking that the Resettlement & Rehabilitation (R&R) Plan for the project area shall be comprehensive and should be at least at par with the National Rehabilitation and Resettlement Policy, 2007 of the Government of India to take care of the livelihood of the local population which is enclosed as **Annexure-15**.

Condition No - (x) The forest on the Southern boundary of the proposed area shall be fenced with 5 feet concrete wall barbed wire fencing over it to protect from heavy human pressure of surrounding areas.

Compliance:-In compliance to the above, the RCCF, Angul Circle has reported that the User Agency has already constructed 5 feet height concrete wall with barbed wire fencing over it to protect from heavy human pressure of surrounding areas on the Southern boundary of the proposed area.

Condition No - (xi) The forest land shall not be used for any purpose other than that specified in the proposal.

Compliance:-In compliance to the above, the RCCF, Angul Circle has reported that the User Agency has furnished an undertaking that the forest land shall not be used for any purpose other than that specified in the proposal which is enclosed as **Annexure-16**.

Condition No - (xii) The User Agency will make arrangement for free supply of alternate fuel like coal, gas etc. instead of firewood to labourers and staff working on the project site so as to avoid any pressure on the adjacent forest areas.

Compliance:-In compliance to the above, the RCCF, Angul Circle has reported that the User Agency has furnished an undertaking that they will make arrangement for free supply of alternate fuel like coal, gas etc. instead of firewood to labourers and staff working in the project site so as to avoid any pressure on the adjacent forest areas which is enclosed as **Annexure-17**.

Condition No - (xiii) *The project area shall be demarcated on the ground at the project cost, using four feet high RCC pillars, with each pillar inscribed with the serial number, forward and backward bearings and distance between two adjacent pillars.*

Compliance:-In compliance to the above, the RCCF, Angul Circle has reported that the User Agency has already demarcated on the ground at the project cost, using four feet high RCC pillars, with each pillar inscribed with the serial number, forward and backward bearings and distance between two adjacent pillars.

Condition No - (xiv) *The User Agency shall fell minimum no. of trees in strict supervision of the State Forest Department.*

Compliance:-In compliance to the above, the RCCF, Angul Circle has reported that the User Agency has furnished an undertaking that they shall fell minimum no. of trees in strict supervision of the State Forest Department which is enclosed as Annexure-18.

Condition No - (xv) *The Comprehensive Wildlife Management Plan shall be implemented at the User Agency's cost.*

Compliance:-In compliance to the above, the RCCF, Angul Circle has reported that the Comprehensive Wildlife Management Plan shall be implemented at the User Agency's cost. In this regard the compliance has been submitted as mentioned at Condition No.V.

Condition No - (xvi) *Any other condition that the Chief Conservator of Forests (Central). Regional Office, Bhubaneswar may impose from time to time in the interest of conservation, protection or development of forests.*

Compliance:- In compliance to the above, the RCCF, Angul Circle has reported that the User Agency has submitted an undertaking that any other conditions that the Chief Conservator of Forests (Central). Regional Office, Bhubaneswar may impose from time to time, in the interest of conservation, protection and development of forest shall be complied by the user agency, which is enclosed as Annexure-19.

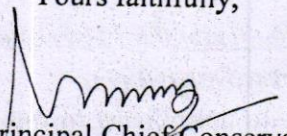
Condition No - (xvii) *All other conditions under different rules, regulations and guidelines including those stipulated in the environmental clearance shall be complied with.*

Compliance:- In compliance to the above, the RCCF, Angul Circle has reported that the User Agency has submitted an undertaking that the user agency and the State Government shall ensure compliance to provisions of all the Acts, Rules, Regulations, Guidelines those stipulated in the environmental clearance shall be complied with, which is enclosed as Annexure- 20


In view of the above, the compliance to the conditions imposed by the Government of India, Ministry of Environment, & Forests, (FC Division), New Delhi is submitted herewith for information on diversion of 168.232 ha of forest land in Angul District of Angul Division, Odisha for establishment of an Integrated Steel Complex with Captive Power Plant by M/s Jindal Steel & Power Ltd. under Section- 2 of Forest (Conservation) Act, 1980.

Yours faithfully,


Encl:- Stage-I compliance in 3 sets


Additional Principal Chief Conservator of Forests
Forest Diversion & Nodal Officer, F.C. Act

Memo No. 19201 Date. 12.11.2021
Copy forwarded to the RCCF, Angul Circle for information & necessary action.


Additional Principal Chief Conservator of Forests
Forest Diversion & Nodal Officer, F.C. Act

Memo No. 19202 Date. 12.11.2021
Copy forwarded to the Divisional Forest Officer, Angul Forest Division for information & necessary action.


Additional Principal Chief Conservator of Forests
Forest Diversion & Nodal Officer, F.C. Act

Ref: ANGL/JSPL/SPL/2020/029

Date: 09th December 2020

Divisional Forest Officer,
Angul Division. Angul.

Sub: Proposal for seeking Re-diversion of 2.405Ha of forest land (out of already diverted 168.232ha forest land) for laying iron ore Slurry pipeline over Water pipeline corridor (already diverted) from village Bolangi to Integrated Steel plant at Nisa, Angul by Jindal Steel & Power Ltd.

Ref: 1) Proposal No. FP/OR/OTHERS/26114/2017.
2) Your office letter No.7422/68/2020/DRP/Dated 10.11.2020.

Sir,

With reference to your office letter cited above, we are furnishing the compliance report of the conditions stipulated in Stage II/Final approval and stipulated conditions in Penal provisions, for your kind perusal and for necessary compliance to the observation of Govt. of India, MoEF&CC, New Delhi, Letter file No.8-75/2008-FC(Vol.) dated 06.10.2020.

The compliance report of the conditions stipulated in Stage II/Final approval vide MoEF, Govt. of India letter No. 8-75/2008-FC dated 28.10.2010 for diversion of 168.232ha of forest land in Angul District of Odisha for establishment of the Integrated Steel Complex with Captive Power Plant has been furnished to your good office by Jindal Steel & Power Ltd.(JSPL) vide letter No. JSPL/Angul/L&A/2010/205 dated 09.12.2010 and copy of the same has been furnished with all Annexure along with the instant Re-diversion proposal(2.405ha) from **Page 137 to page 151**. JSPL has abided by the stipulated conditions and their compliances till date and shall abide by in future also. Copy of the condition-wise compliances as referred above has been furnished herewith in six(06) sets for your ready reference as **ADDENDUM - I**.

Regarding compliance of conditions for Penal provisions for diversion of 168.232ha of forest land in Angul District of Odisha for establishment of the Integrated Steel Complex with Captive Power Plant by JSPL, MoEF, Govt. of India, New Delhi vide letter No. F. No. 8-75/2008-FC dated 29.01.2014 has imposed additional conditions:

- (i) State Government shall raise penal compensatory afforestation from the fund to be provided by user agency over degraded forest land equal in extent to the 11.21hectares of non-forest land utilized by the user agency for execution of various project related activities prior to grant of Stage - I approval under FC Act for diversion of forest land required for the project.
- (ii) State Government shall realize cost of creation and maintenance of penal compensation over degraded forest land equal in extent to 11.21hectares of non-forest land utilized by the user agency for execution of various project related activities prior to grant of Stage - I approval under the Forest (Conservation) Act, 180 for diversion of forest land required for the project and transfer the same to the concerned Saving Bank Account in the Corporation Bank, CGO Complex, Lodhi Road, New Delhi 110 003 under intimation to the ministry.

9/12/20
Authorised Signatory
Anurag Tripathi

Pursuant to the above two additional conditions, Government Odisha in Forest & Environment Department, vide Memo No. 10F(Cons) 5/2014. 3736/F&E dated 22.02.2014 has advised all concerned to

(i) prepare PCA scheme duly approved by competent authority and (ii) realization of cost of PCA and depositing of same in designated Adhoc-CAMPA Account by User agency in RTGS mode.

Accordingly, the PCA scheme has been prepared and approved by competent authority and the Divisional Forest Officer, Angul vide his letter No. 115 dated 06.01.2015 has informed JSPL, Angul about the approval of the PCA scheme by the Addl. PCCF(FD&NO) FC Act, O/o PCCF, Odisha with a financial outlay of Rs.14,59,000/- and requested JSPL, Angul to deposit the same in Adhoc CAMPA Account No. A/C No.344901010070194 of Union Bank of India, Sundar Nagar, New Delhi - 110003 through RTGS.


Abiding by the above demand, Jindal Steel & Power Ltd., Angul has deposited the total amount of Rs.14,59,000/- (Rupees fourteen lakh fifty nine thousand only) through RTGS bearing UTR No. HDFCR 52015011502811487 dated 15.01.2015 and the intimation of the payment as above has been communicated by JSPL, Angul to your good office vide Ref. No. JSPL/ANGUL/L&PR/096 dated 16.01.2015.

Copies of all the above correspondences regarding PCA as above has been attached in six(06) copies for your ready reference as **ADDENDUM - II**.

We hereby request your Good office to consider our compliances and recommend the same for early issuance of Stage - I/In-principle orders from Govt. of India, MoEF&CC, New Delhi for Re-diversion of 2.405ha of forest land (out of already diverted 168.232ha forest land) for laying iron ore Slurry pipeline over Water pipeline corridor (already diverted) from village Bolangi to Integrated Steel plant at Nisa, Angul by Jindal Steel & Power Ltd.


Thanking you,

Yours' sincerely
For Jindal Steel & Power Ltd.


(Anurag Tripathi)
Deputy General Manager, AGM- Slurry Pipeline Project
Authorised Signatory, Jindal Steel & Power Limited
Angul, Odisha

Copy attached: As above.

For Jindal Steel & Power Ltd.


Authorised Signatory

JSPL/Angul/L&A/2010/205

Date-09.12.2010

The Divisional Forest Officer
 Angul Division
 Angul.

Sub: Compliance of conditions for diversion of 168.232 ha of forest land in Angul district of Orissa for establishment of an Integrated Steel Complex with Captive Power Plant by M/s.Jindal Steel & Power Ltd.

Ref: MoEF letter No.8-75/2008-FC dated 28.10.2010.
 Your letter No. 8334 dated 8.12.2010
 JSPL Letter No.JSPL/Angul/L&A/2010 dated 04.08.2010.

Sir,

The Ministry of Environment & Forests, Govt. of India vide their letter No.8-75/2008-FC dated 28.10.2010 have accorded approval for diversion of 168.232 ha of forest land for establishment of Integrated Steel Complex with Captive Power Plant by M/s.Jindal Steel & Power Ltd. at Angul subject to compliance to the conditions there in. JSPL has already been complied all the conditions vide Letter No.JSPL/Angul/L&A/2010 dated 04.08.2010 and following are the recast of the same.

Condition No.1 -

The Status of forest land shall remain unchanged.

The condition will be strictly adhered to.

Condition No.2 -

Compensatory Afforestation shall be raised and maintained by the State Forest Department on equivalent non-forest land as proposed at the project cost.

JSPL has paid Rs.1,11,28,500/- towards cost of Compensatory Afforestation as demanded by you vide letter No. 3113 dated 07.05.2010 vide DD No.007851 dated 21.05.2010 in favour of "A/c. No.344901010070194 of Union Bank of India, Sundar Nagar, New Delhi-110003". Apart from cost of Compensatory Afforestation JSPL has provided the infrastructure items in kind amounting to Rs.11,00,000/- as requested by DFO vide letter No.5168 dt.02.08.2010.

Condition No.3 -

The non-forest land identified for raising Compensatory Afforestation shall be notified by the State Government as RF under Section-4 or PF under Section-29 of the Indian Forest Act, 1927 or under the relevant Section(s) of the local Forest Act, as the case may be, within a period of six months. The Nodal Officer (Forest Conservation) shall report compliance in this regard.

The land has been notified by Govt. of Orissa as Kantamegha Protected Forest vide Notification No.10F(DIV)-13/2010/23533/F&E Dated 03.11.2010 Area 314.32 Acres or 127.201 Ha; Ragudiapada Protected Forest vide Notification No.10F(DIV)-13/2010/23509/F&E Dated 03.11.2010 Area 28.52 Acres or 11.542 Ha and Talagarh Protected Forest vide Notification No.10F(DIV)-13/2010/23547/F&E Dated 03.11.2010 Area 72.87 Acres or 29.489 Ha.

Cont..2


Jindal Steel & Power Ltd.

Angul Office Plot No. : 751, Similipada, Near Panchamukhi Chhak, Angul-759 122 (Orissa)

T +91 6761 254191-95, F +96761 254141-44, W www.jindalsteelpower.com

Registered Office O. P. Jindal Marg, Hisar, 125 005, Haryana 3 of 20

For Jindal Steel & Power Ltd.


 Authorized Signatory

Condition No.4 –

Additional amount of the NPV of the diverted additional forest land, if any, becoming due after finalization of the same by the Hon'ble Supreme Court of India on receipt of the report from the Expert Committee, shall be charged by the State Government from the User Agency.

JSPL has already furnished necessary undertaking in this regard, copy of which is enclosed herewith as Annexure-I.

Condition No.5 –

The Conservation Plan approved by the PCCF for the landscape surrounding the project area and Steel Plant site and insides the plant area shall be implemented at the project cost.

JSPL has already paid an amount of Rs.3,64,85,078/- vide DD No.008089 in favour of "A/c. No.344901010070194 of Union Bank of India, Sundar Nagar, New Delhi-110003" towards implementation of the Conservation Plan, approved by PCCF & CWLW, Orissa and provided two nos. of four wheel vehicles in kind of Rs.13,14,922/- as demanded by the DFO Angul Division.

Condition No.6 –

As per the submission of the User Agency before the Forest Advisory Committee (FAC), the State Government shall ensure that no other forest land except the forest land being diverted in the instant proposal shall be diverted in favour of the said project.

The condition will be strictly adhered to.

Condition No.7 –

The User Agency shall take all measures to prevent pollution by effluents, particulate matters etc. at the project cost.

JSPL has already furnished necessary undertaking in this regard, copy of which is enclosed herewith as Annexure-II.

Condition No.8 –

No mining proposal for this integrated steel plant shall be considered for diversion of forest land in future.

The condition will be strictly adhered to.

Condition No.9 –

The Resettlement & Rehabilitation (R&R) Plan for the project area shall be comprehensive and should be at least at par with the National Rehabilitation and Resettlement Policy, 2007 of the Government of India to take care of the livelihood of the local population.

JSPL has already submitted an undertaking in this regard, copy of which is enclosed herewith as Annexure-III.

Condition No.10 –

The forest on the Southern boundary of the proposed area shall be fenced with 5 feet concrete wall barbed wire fencing over it to protect from heavy human pressure of surrounding areas.

JSPL has already constructed 5 feet height concrete wall with barbed wire fencing over it to protect the same.

Condition No.11 –

The forest land shall not be used for any purpose other than that specified in the proposal.

JSPL has agreed with the stipulation and already submitted an undertaking in this regard, copy of which is enclosed herewith as Annexure-IV.

Condition No.12 –

The User Agency will make arrangement for free supply of alternate fuel like coal, gas etc. instead of firewood to labourers and staff working on the project site so as to avoid any pressure on the adjacent forest areas.

JSPL has agreed with the stipulation and submitted an undertaking to provide free supply of coal / gas to the labourers and staff working on the project site, copy of which is enclosed herewith as Annexure-V.

Condition No.13 –

The project area shall be demarcated on the ground at the project cost, using four feet high RCC pillars, with each pillar inscribed with the serial number forward and backward bearings and distance between two adjacent pillars.

The project area has been demarcated on the ground by using 4 feet high RCC pillars with each pillar inscribed with the serial number forward and backward bearings and distance between two adjacent pillars.

Condition No.14 –

The User Agency shall fell minimum no. of trees in strict supervision of the State Forest Department.

JSPL has agreed with the stipulation and submitted an undertaking in this regard, copy of which is enclosed herewith as Annexure-VI.

Condition No.15 –

The Comprehensive Wildlife Management Plan shall be implemented at the User Agency's cost.

Compliance to this condition has already been indicated in compliance to the condition No.5

For Jindal Steel & Power Ltd.

[Signature]
Authorized Signatory

5 of 20

Condition No.16 –

Any other condition that the Chief Conservator of Forests (Central), Regional Office, Bhubaneswar may impose from time to time in the interest of conservation, protection or development of forests.

JSPL has agreed with the stipulation and already submitted an undertaking in this regard, copy of which is enclosed herewith as Annexure-VII.


Condition No.17 –

All other conditions under different rules, regulations and guidelines including those stipulated in the environmental clearance shall be complied with.

JSPL has agreed with the stipulation and submitted necessary undertaking in this regard which is enclosed herewith as Annexure-VIII.


Thanking you.

Yours faithfully
For JINDAL STEEL & POWER LTD.


S. K. SHARMA
GENERAL MANAGER(L&A)

Encls : As above in duplicate.

For Jindal Steel & Power Ltd


Authorised Signatory

GOVERNMENT OF ORISSA
FOREST AND ENVIRONMENT DEPARTMENT

-0-

NOTIFICATION

No. 10F(Div)-13/2010 **23533** / F&E dated- **3-11-10**

In exercise of the powers conferred under Section 33 of the Orissa Forest Act 1972 (Orissa Act 14 of 1972), the State Government do hereby declare that the land situated in Village **Kantamegha** under Angul tehsil of the District of Angul mutated and transferred for compensatory afforestation purposes against the proposed diversion of 168.232ha (415.71 acres) of forest land in favour of M/s Jindal Steel & Power Ltd., Angul vide Government of India, Ministry of Environment and Forests orders in their letter No.8-75/ 2008-FC dt. 30.3.2010(Stage-I) under Section 2 of the Forest (Conservation) Act, 1980, the limits of which are specified below and the total area of which is 314.32 acres. shall be Protected Forests with effect from the date of issue of the Notification and shall be Known as "**Kantamegha Protected Forest**".

Forest Block:

Name of the Protected Forest	Kantamegha Protected Forest
Area in Acres	314.32
Area in Ha	127.201
Name of the Village	Kantamegha
Name of the Police Station	Bantala
Name of the Tahasil	Angul
Name of the Sub-Division	Angul
Name of the District	Angul

Land Schedule:

Sl.No.	Village	Khata No.	Plot No.	Kissam	Total Areas in acres
1	Kantamegha	105/155	445	Pahada	12.12
			741		38.92
			757		71.72
			1165/1925		52.12
			1612		56.76
			1754/1926		20.90
			1772		61.78
					314.32 ac. Or 127.201ha.

Boundary :

Name of village	North Plot No.	South Plot No.	East Plot no.	West Plot No.
Kantamegha	41 and Ragudiapada village boundary	Balanga RF	Ragudiapada village boundary and Balanga RF	Balanga RF

By Order of the Governor
A. Behera
Principal Secretary to Government

For Jindal Steel & Power Ltd.

[Signature]
Authorized Signatory

GOVERNMENT OF ORISSA
FOREST AND ENVIRONMENT DEPARTMENT

-0-

NOTIFICATION

No. 10F(Div)-13/2010 **23509** /F&E dated- **3-11-10**

In exercise of the powers conferred under Section 33 of the Orissa Forest Act 1972 (Orissa Act 14 of 1972), the State Government do hereby declare that the land situated in Village **Ragudiapada** under Angul tehsil of the District of Angul mutated and transferred for compensatory afforestation purposes against the proposed diversion of 168.232ha (415.71 acres) of forest land in favour of M/s Jindal Steel & Power Ltd., Angul vide Government of India, Ministry of Environment and Forests orders in their letter No.8-75/ 2008-FC dt. 30.3.2010(Stage-I) under Section 2 of the Forest (Conservation) Act, 1980, the limits of which are specified below and the total area of which is 28.52 acres. shall be Protected Forests with effect from the date of issue of the Notification and shall be Known as "**Ragudiapada Protected Forest**".

Forest Block:

Name of the Protected Forest	Ragudiapada Protected Forest
Area in Acres	28.52
Area in Ha	11.542
Name of the Village	Raguadiapada
Name of the Police Station	Bantala
Name of the Tahasil	Angul
Name of the Sub-Division	Angul
Name of the District	Angul

Land Schedule:

Sl.No.	Village	Khata No.	Plot No.	Kissam/Type	Total Areas in Acres
1	Ragudiapada	60/106	429	Pahada	28.52

Boundary

Name of village	North Plot No.	South Plot No.	East Plot no.	West Plot No.
Ragudiapada	494(Panimahara)	362,363,364,365,366,367,368,369,370	430 (Panimahara)	352

By Order of the Governor

A. Behera

Principal Secretary to Government

Memo No. **23510** /F&E Dated- **3-11-10**

Copy forwarded to the Director of Printing, Stationery and Publication, Orissa Cuttack for publication in an extra-ordinary issue of the Orissa Gazette and supply 10 copies of printed notification each to this Deptt./Director of Land Records and Surveys, Orissa, Cuttack/Collector, Angul/D.F.O., Angul Forest Division/ Tahasildar, Angul, Dist. Angul

2. The Notification is statutory and may be assigned SRO number.


[Signature]
Joint Secretary to Government

For Jindal Steel & Power Ltd.

[Signature]
Authorized Signatory

8 of 20

P-710



GOVERNMENT OF ORISSA
FOREST AND ENVIRONMENT DEPARTMENT

-0-

NOTIFICATION

No. 10F(Div)-13/2010

23547

/F&E dated-

3-11-10

In exercise of the powers conferred under Section 33 of the Orissa Forest Act 1972 (Orissa Act 14 of 1972), the State Government do hereby declare that the land situated in Village Talagarh under Angul tehsil of the District of Angul mutated and transferred for compensatory afforestation purposes against the proposed diversion of 168.232ha (415.71 acres) of forest land in favour of M/s Jindal Steel & Power Ltd., Angul vide Government of India, Ministry of Environment and Forests orders in their letter No.8-75/ 2008-FC dt. 30.3 2010(Stage-I) under Section 2 of the Forest (Conservation) Act, 1980, the limits of which are specified below and the total area of which is 72.87 acres. shall be Protected Forests with effect from the date of issue of the Notification and shall be Known as "Talagarh Protected Forest".

Forest Block:

Name of the Protected Forest	Talagarh Protected Forest
Area in Acres	72.87
Area in Ha	29.489
Name of the Village	Talagarh
Name of the Police Station	Bantala
Name of the Tahasil	Angul
Name of the Sub-Division	Angul
Name of the District	Angul

Land Schedule:

Sl.No.	Village	Khata No.	Plot No.	Kissam	Total Areas in acres
1	Talagarh	440/584	3639/6307	Pahada	72.87

Boundary:

Name of village	North Plot No.	South Plot No.	East Plot no.	West Plot No.
Talagarh	Government land	3610,3612, 3613, 3614 & village boundary of Ragudiapada	Village Boundarry of Sachina	3590, 3591

By Order of the Governor

A. Behera

Principal Secretary to Government

Memo No.

23548

/F&E

Dated-

3-11-10

Copy forwarded to the Director of Printing, Stationery and Publication, Orissa Cuttack for publication in an extra-ordinary issue of the Orissa Gazette and supply 10 copies of printed notification each to this Deptt./Director of Land Records and Surveys, Orissa, Cuttack/Collector, Angul/D.F.O., Angul Forest Division/ Tahasildar, Angul, Dist. Angul

2. The Notification is statutory and may be assigned SRO number.

Joint Secretary to Government

For Jindal Steel & Power Ltd.

Authorized Signatory

9 of 20



Plot No.751, Similipada
Angul - 759122 (Orissa)
Phone: +91-6761-254191-95
Fax: +91-6761-254141 / 43
Email: info@angul.jspl.com

UNDERTAKING
(Condition No.4)

We do hereby undertake to pay the additional amount of the NPV of the diverted forest land, if any, becoming due after finalization of the same by the Hon'ble Supreme Court of India on receipt of the report from the Expert Committee.

For Jindal Steel & Power Ltd.


General Manager(L&A)

Divisional Forest Officer
Angul, Division

For Jindal Steel & Power Ltd.

Authorized Signatory

Regd. Office : Delhi Road, Hissar - 125 005 (Haryana), India
Corporate Office : Jindal Centre, 12 Bhikaji Cama Place, New Delhi - 110 066, India





ANNEXURE NO- 111

JINDAL STEEL & POWER LIMITED

Plot No.751, Similipada
Angul - 759122 (Orissa)
Phone: +91-6761-254191-95
Fax: +91-6761-254141 / 43
Email: info@angul.jspl.com

UNDERTAKING
(Condition No.7)

We do hereby undertake to take all necessary measures to prevent pollution by effluents, particulate matter etc. at our own cost.

For Jindal Steel & Power Ltd.

General Manager(L&A)

For Jindal Steel & Power Ltd.

Authorized Signatory

Divisional Forest Officer
Angul, Division

Regd. Office : Delhi Road, Hissar - 125 005 (Haryana), India
Corporate Office : Jindal Centre, 12 Bhikaji Cama Place, New Delhi - 110 066, India

11 of 20

175
CENTRAL
DIVISION

Division First Officer
Adm. Division



Plot No.751, Similipada
Angul - 759122 (Orissa)
Phone: +91-6761-254191-95
Fax: +91-6761-254141 / 43
Email: info@angul.jspl.com

UNDERTAKING
(Condition No.9)

We do hereby undertake that Resettlement and Rehabilitation Plan for JSPL Angul project area will be comprehensive and will be at par with National Rehabilitation and Resettlement Policy, 2007 of Govt. of India to take care of the livelihood of the local population.

For **Jindal Steel & Power Ltd.**

General Manager(L&A)

For Jindal Steel & Power Ltd.

Authorized Signatory

Divisional Forest Officer
Angul, Division

Regd. Office : Delhi Road, Hissar - 125 005 (Haryana), India
Corporate Office : Jindal Centre, 12 Bhikaji Cama Place, New Delhi - 110 066, India



UNDERTAKING

(Condition No.11)

We do hereby undertake that we will use the diverted forest land only for the purpose which has been specified in the proposal.

For Jindal Steel & Power Ltd.

A handwritten signature in black ink, appearing to be 'JS', written over a horizontal line.


General Manager(L&A)

For Jindal Steel & Power Ltd.

Authorized Signatory

*Divisional Forest Officer
Angul, Division*

Regd. Office : Delhi Road, Hissar - 125 005 (Haryana), India
Corporate Office : Jindal Centre, 12 Bhikaji Cama Place, New Delhi - 110 066, India





JINDAL STEEL & POWER LIMITED

Plot No.751, Simlipada
Angul - 759122 (Orissa)
Phone: +91-6761-254191-95
Fax: +91-6761-254141 / 43
Email: info@angul.jspl.com

UNDERTAKING
(Condition No.12)

We do hereby undertake that we will make arrangements for free supply of alternative fuel like coal, gas etc. instead of fire wood to the labourers and staff working in the project site so as to avoid any pressure on the adjacent forest areas.

For Jindal Steel & Power Ltd.

General Manager(L&A)

For Jindal Steel & Power Ltd.

Authorized Signatory

Divisional Forest Officer
Angul, Division

Regd. Office : Delhi Road, Hissar - 125 005 (Haryana), India
Corporate Office : Jindal Centre, 12 Bhikaji Cama Place, New Delhi - 110 066, India

Divisional Forest Officer
Andhra Division



UNDERTAKING
(Condition No.14)

We do hereby undertake that we will fell minimum number of trees in strict supervision of the State Forest Department.

For Jindal Steel & Power Ltd.

General Manager(L&A)

For Jindal Steel & Power Ltd.

Authorized Signatory

Divisional Forest Officer
Angul, Division

Regd. Office : Delhi Road, Hissar - 125 005 (Haryana), India
Corporate Office : Jindal Centre, 12 Bhikaji Cama Place, New Delhi - 110 066, India

STATE OF TEXAS
COUNTY OF [illegible]

[illegible text]

Notary Public
My Commission Expires [illegible]



UNDERTAKING
(Condition No.16)

We do hereby undertake that we will abide by the conditions imposed by the Chief Conservator of Forests (Central), Bhubaneswar from time to time in the interest of conservation, protection or development of forests.

For Jindal Steel & Power Ltd.

General Manager(L&A)

For Jindal Steel & Power Ltd.

Authorized Signatory

Divisional Forest Officer
Angul, Division

Regd. Office : Delhi Road, Hissar - 125 005 (Haryana), India
Corporate Office : Jindal Centre, 12 Bhikaji Cama Place, New Delhi - 110 066, India

**JINDAL** STEEL & POWER LIMITED

Plot No.751, Similipada
Angul - 759122 (Orissa)
Phone: +91-6761-254191-95
Fax: +91-6761-254141 / 43
Email: info@angul.jspl.com

UNDERTAKING
(Condition No.17)

We do hereby undertake to abide by all other conditions under different rules, regulations and guidelines including those stipulated in the environmental clearance.

For Jindal Steel & Power Ltd.

A handwritten signature in blue ink, appearing to be 'JS', with a horizontal line underneath.

General Manager(L&A)

For Jindal Steel & Power Ltd.

Authorized Signatory

Divisional Forest Officer
Angul, Division

Regd. Office : Delhi Road, Hissar - 125 005 (Haryana), India
Corporate Office : Jindal Centre, 12 Bhikaji Cama Place, New Delhi - 110 066, India



OFFICE THE DIVISIONAL FOREST OFFICER ANGUL DIVISION ANGUL

Letter No. 115 /Dated. 6.1.15

To

The Vice President
Jindal Steel & Power Ltd.,
AT/Po-Nisha, Jindal Nagar,
Angul -Pin-759130

Sub:-

Proposal for diversion of 168.232 ha forest land in Angul District of Odisha for establishment of an integrated Steel Complex with captive Power Plant by M/S Jindal Steel & Power Ltd. - Deposit the cost of Penal Compensatory Afforestation.

Sir,

With reference to the above cited subject, it is to inform you that the above project has got Stage-II approval vide Letter No.8-75/2008-Fc of GOI, MOEF(F.C. Diversion) dt.28.10.2010 of New Delhi. The Scheme for penal compensatory afforestation for the above project over an area of 11.21 ha in Paranga RF, Nisha Section of this division has been approved by the Addl.Principal Chief Conservator of Forests,FD&NO,FC Act with a financial outlay of Rs.14,59,000/- vide his memo No.85 dt.2.1.2015.

Hence you are requested to deposit an amount of Rs. 14,59,000/- in the Adhoc CAMPA Account No. **A/C No.344901010070194** of Union Bank of India, Sundar Nagar, New Delhi-110003 through RTGS immediately and submit the RTGS receipt to the undersigned for taking further action in the matter.

Yours faithfully

[Signature]
Divisional Forest Officer
Angul Division

Memo No. _____ Dt. _____

Copy submitted to the Addl. Principal Chief Conservator of Forests, Forest Diversion & Nodal Officer, F.C. Act O/O the Principal C.C.F Odisha, Bhubaneswar for favour of information and necessary action with reference to his memo No.85 dt.2.1.2015.

[Signature]
Divisional Forest Officer
Angul Division

Memo No. _____ Dt. _____

Copy submitted to the Regional Chief Conservator of Forests, Angul for favour of information and necessary action with reference to his memo No.86 dt.2.1.2015 of Addl.PCCF,FD&NO,FC Act.

[Signature]
Divisional Forest Office
Angul Division

For Jindal Steel & Power Ltd.

[Signature]
Authorised Signatory

18 of 20

1073



Ref. No.: JSPL/ANGUL/L&PR/096

Dt.16.01.2015

To,
The Divisional Forest Officer,
Angul Forest Division,
Angul,

Sub.: Deposit of Rs.14,59,000/- in Adhoc CAMPA Account towards cost of 11.21 Ha. PCA.


Ref.: Your Letter No. 115 Dt.06.01.2015

Sir,

With reference to the above cited letter we are to inform that as per your advice Rs.14,59,000/- (Rupees fourteen lakh fifty nine thousand only) has been deposited in the Adhoc CAMPA Account No. 344901010070194 of Union Bank of India, Sunder Nagar, New Delhi, 110003 through RTGS on dt.15.01.2015. As desired the copy of Banker's Certificate towards RTGS is attached for your reference and doing the needful please.


Thanking you,
Yours faithfully,

For Jindal Steel & Power Ltd.,


(S.K.Sharma)
AVP(CSR&R)

Encl.: Copy of Banker's Certificate dated 15.01.2015 towards RTGS of Rs.14,59,000/-

For Jindal Steel & Power Ltd.


Authorized Signatory

Jindal Steel & Power Ltd.


Angul Office Chhendipada Road, SH-63, At/Po-Jindal Nagar, Dist-Angul, Odisha-759111.

T +91 6761 264191-95, F +91 6761 264141-44, W www.jindalsteelpower.com

Registered Office O.P. Jindal Marg, Hisar, 125005, Haryana

19 of 20

2 of 3



RTGS

Bankers Certificate in case of Demand Draft / Pay Order / Any Other pre-funded instrument

To whomsoever it may concern

We hereby confirm the following details regarding the instrument issued by us:

Instrument Details:

Instrument Type:	<input type="checkbox"/> Demand Draft	<input checked="" type="checkbox"/> Pay Order RTGS
Instrument Number:		Dated 15 Oct 2015
Instrument Amount: (In Rs.)	1459000/-	
In Favour of / Favouring:	ORISSA CAMPA Union Bank Ac No. 344901010070194	
Payable At: UTRNO-	HDFCR52015011502811487	

Details of Bank Account Debited for issuing the instrument

Bank Account Number	07640310000075	Account Type	OD
Account Details	Account Holder Name	Income Tax PAN	
1.	JINDAL STEEL & POWER LTD		
2.			
3.			

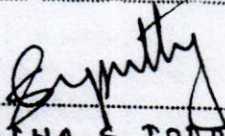
If the issuing bank branch is outside India:

We further declare that we are registered as a Bank/branch as mentioned below,

Under the Regulator	Name of Regulator
In the Country	Country Name
Registration No.	Registration Number

We confirm having carried out necessary Customer due diligence with regard to the Beneficiary and to the source of the funds received from him, as per the standards of Anti-Money Laundering laws in our country.

Branch Manager/Declarant(s)

Signature: 

Name: SIDHARTHA S. TRIPATHY

Address: HDFC BANK LTD
JCPL, ANKUL

City: ANKUL State: ODISHA

Postal code: 759111 Country: INDIA

Contact Number: 9337230849

Bank & Branch Seal (mandatory)

Important Note: It is clarified that the bankers certificate suggested above is recommendatory in nature, as there may be existing Bank Letters / Certificates / Declarations, which will confirm to the spirit of the requirements, if all required details are mentioned in the certificate.

For Jindal Steel & Power Ltd.

Authorized Signatory

ACF to Gort
FE 8/22

ACS/SS(L0)