

PART-II

(To be filled by the concerned Deputy Conservator of Forests)

(state serial No. of Proposal _____)


7	Location of the Project / Scheme	Laying of Optical Fiber Cable along Right of way of existing Roads in Adilabad Division
i	State / Union territory	Telangana
ii.	District	Adilabad
iii.	Forest Division	Adilabad
iv.	Area of the Forest land proposed for diversion (in Ha)	Area proposed in Adilabad Division: 0.75 Ha
v.	Legal status of the forest	The proposed area is falling in the following RF blocksthe following RF blocks 1.Mavala - notified under section 15, vide RR No FST/118/2/54, Dt. 8-2-55. 2. Harkai - notified under section 4, vide GO Ms No Dt. 9-5-50F 3 Wadgaon- notified under section 15, vide FF Dept No12516, dt 1-10-1953F 4.Bheempur - notified under section 24, vide No 1932, Dt. 19-07-1965 5. Marlawai - notified under section 24, vide No 1784, Dt. 19-06-1968
vi.	Density of vegetation	--
vii	Species wise (Scientific names) and diameter class wise enumeration of trees (to be enclosed, in case of Irrigation/Hydel projects enumeration of FRL,FRL-2 m and FRL4 m also to be enclosed)	The Proposed Optical Fiber Cable is passing along the R&B road with in Right of way, no tree growth is existing in the proposed alignment.
vii i.	Brief note on vulnerability of the forest area to erosion	The Proposed Optical Fiber Cable is passing along the R&B road with in Right of way, there is no erosion due to Laying of Optical Fiber Cable line.
ix.	Approximate distance of proposed site for diversion from boundary of the forest	The proposed area passing through Mavala, Harkai, Wadgaon, Bhimpur and Marlawai Reserve Forest blocks along the R&B road within Right of way.

	x	Whether form part of national park, Wild life sanctuary, bio sphere reserve, tiger reserve, elephant corridor, etc (if so, the details of the area and comments of the chief wild llife warden to be annexed)	No, the said proposed area for diversion does not form part of National Park, Wildlife Sanctuary, Biosphere Reserve, Tiger Reserve and Elephant Corridor, etc.,
	xi	whether any rare / endangered /unique species of flora and fauna found in the area if so, detaials there of	No rare/ endangered/ unique species of flora and fauna are found in the forest area proposed for diversion.
	xii	whether any protected archeological / heritage site / defence establishment or any other important monument is located in the area . If so the details thereof with NOC from competent authority ,if required.	There are no protected Archaeological/ Heritage site/ Defence Establishment or any other important monument in the forest area proposed for diversion.
8		Whether the requirement of forest land as proposed by the user agency in Col 2 of part-1 is unavoidable and bares minimum for the project. If so recommended area item wise with details of alternatives examined.	The requirement of forest land as proposed by the user agency is 0.75 ha and field conditions this is the barest minimum and unavoidable for project.
9		Whether any work in violation of the act is carried out (yes/No).If yes details of the same including period of the work done , action taken on erring officials . Whether work in violation is still in progress.	No
10		Details of the compensatory afforestation scheme	
	i	Details of non forest area/degraded forest area identified for compensatory afforestation, its distance from adjoining forest number of patches , size of each patch	Nil
	i i	Map showing non forest/ degraded forest area identified from compensatory afforestation and adjoining forest boundaries	Not applicable
	i i i .	Detailed compensatory afforestation scheme including species to be planted implementing agency, time schedule, cost structure etc	Not applicable

	i	Total financial out lay for compensatory afforestation scheme	Not applicable
	v	Certificates from competent authority regarding suitability of area identified for compensatory afforestation and from management point of view (to be signed by the Dy conservator of the forests)	Not applicable
11		Site inspection of the Dy Conservator of Forests (to be enclosed) especially highlighting facts in Col 7 (xi, xii)) 8 and 9 above	Field inspection report is enclosed.
12		Division / District Profile	
	i.	Geographical area of the Division	390341 ha
	ii.	Forest area of the Division	149500 ha
	iii.	Total Forest area diverted since 1980 with number of cases	125.07 Ha/ 4Nos
	iv.	Total compensatory afforestation stipulated in the district / Division since 1980 on	217.38 Ha
		a) forest land including penal compensatory afforestation	164 Ha
		b) Non forest land	53.38 Ha
	v	Progress of the compensatory afforestation	
		a) Forest land	164 Ha
		b) Non forest land	53.38 Ha
3		Specific recommendation of the DCF for acceptance or other wise of the proposal with reasons	This project is recommended considering all the aspects mentioned in the proposal and development of communication skills in rural areas of Adilabad District.

Date: 06/05/2016

Place: Adilabad

Signature 

Name & Designation: K. Mohan

Office Seal DFO Adilabad

FIELD INSPECTION NOTES OF K. MOHAN, M.Sc., L.L.B., DIVISIONAL FOREST OFFICER, ADILABAD ON DIVERSION OF 0.75 Ha FOREST LAND IN ADILABAD, ECHODA, INDERVELLY AND UTNOOR RANGE OF ADILABAD DIVISION FOR LAYING OF OPTICAL FIBER CABLE BY IDEA CELLULAR LTD ON 05.04.2016


I along with concerned Range staff inspected proposed diversion of Forest Land for laying of Optical Fiber cable by IDEA Cellular Ltd., in Adilabad Division. The proposed area is falling in Mavala, Harkai, Wadgaon, Bhimpur and Marlawai Reserve Forest blocks and Mavala, Harkai, Wadgaon, Gudamamda and Hasnapur beats of Adilabad, Echoda, Indervelly and Utnoor Ranges along the R&B road. The length of road passing in forest is 15.005 KM (15005 Mts) and width is 0.50 Mts. The area required by the user agency is as follows.

Sl No	Name of RF	Beat	Comt No	Length (Mts)	Width (Mts)	Area in Ha
1	Mavala	Mavala, Tantoli	243,244,245,246,247	4317.60	0.5	0.215
2	Harkai & Sathnala	Gudihatnur & Tosham	139,364	3335.50	0.5	0.166
3	Wadgaon	Wadgaon	365	1632.20	0.5	0.086
4	Bhimpur	Gudamamda	525	3918.50	0.5	0.195
5	Marlawai	Hasnapur	455	1801.00	0.5	0.090
	Total					0.75

During the field inspection it is noticed that, the proposed area alignment for diversion is passing within the right of way of existing Roads and no tree growth is existing, hence no cutting of trees is required.

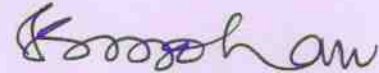
The said proposed area for diversion does not form part of National Park, Wildlife Sanctuary, Biosphere Reserve, Tiger Reserve, Elephant Corridor etc. There are no rare/ endangered/unique species of flora and fauna found in the forest area proposed for diversion. There are no protected Archaeological/ Heritage site/Defence establishment or any other important monument in the forest area proposed for diversion.

Thus this laying of Optical Fiber cable by IDEA Cellular Ltd., is **recommended** considering all the aspects mentioned in the proposal and field conditions.


Divisional Forest Officer,
Adilabad.

CERTIFICATE OF VIOLATION

It is certified that, No work in violation of Forest (Conservation) Act, 1980 has been carried out by the user agency, regarding the proposals in forest land in Adilabad Division.



Divisional Forest Officer,
Adilabad.