

**GOVERNMENT OF TELANGANA
FOREST DEPARTMENT**

From
Sri Laxman Ranjeet Nayak, IFS.,
District Forest Officer,
Bhadradi Kothagudem District.

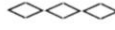
To
The Conservator of Forests,
Bhadradi Circle,
Kothagudem.

Rc. No. 241/2020/D1, dt: 28.02.2023

Sir,

Sub: - TSFD – F (C) Act, 1980 – Diversion of 649.3014 Ha of forest land in Ramavaram RF of Ramavaram Range of Kothagudem Forest Division for grant of mining lease for proposed Venkateshkhanani OCP from Underground rights to Surface rights – Kothagudem area of Bhadradi Kothagudem District in favour of M/s Singareni Collieries Company Limited – Additional information Sought by Got, MoEF& CC, New Delhi– Submitted - Reg.

Ref: 1. Prl. CCF, T.S., Hyderabad, Rc. No. FC4/FC29/6/2022, Dt: 12.11.2022.
3. FDO, Kothagudem Rc. No. 631/2019/A5, dt: 04.12.2022 (Received on 28.02.2023).



With reference to the subject and references cited above, it is submitted that, as per the instructions of the Principal Chief Conservator of Forests (HoFF), T.S. Hyderabad vide reference 1st cited, regarding the information called for, i.e., the “details / KML files of the DFL identified for carrying out one half time CA with reference to the safety zone” for the proposals for Diversion of 649.3014 Ha of forest land in Ramavaram RF of Ramavaram Range of Kothagudem Forest Division for grant of mining lease for proposed Venkateshkhanani OCP from Underground rights to Surface rights, Kothagudem area of Bhadradi Kothagudem District in favour of M/s Singareni Collieries Company Limited, the Forest Divisional Officer, Kothagudem vide reference 2nd cited has submitted the KML File for the safety zone area of 11.00 Ha identified in Compartment No. 29 of Penagadapa RF, Ramavaram Range of Kothagudem Division. The same is submitted herewith for favour of kind further necessary action.

This is submitted for favour of kind information and necessary action.

Encl: As above(KML File).

Yours faithfully,


District Forest Officer,
Bhadradi Kothagudem District.

Copy submitted to the Principal Chief Conservator of Forests (HoFF), T.S. Hyderabad along with KML File for favour of kind information.

Copy to the General Manager, the Singareni Collieries Company Limited, Kothagudem area for information.

Copy to the Forest Divisional Officer, Kothagudem for information.

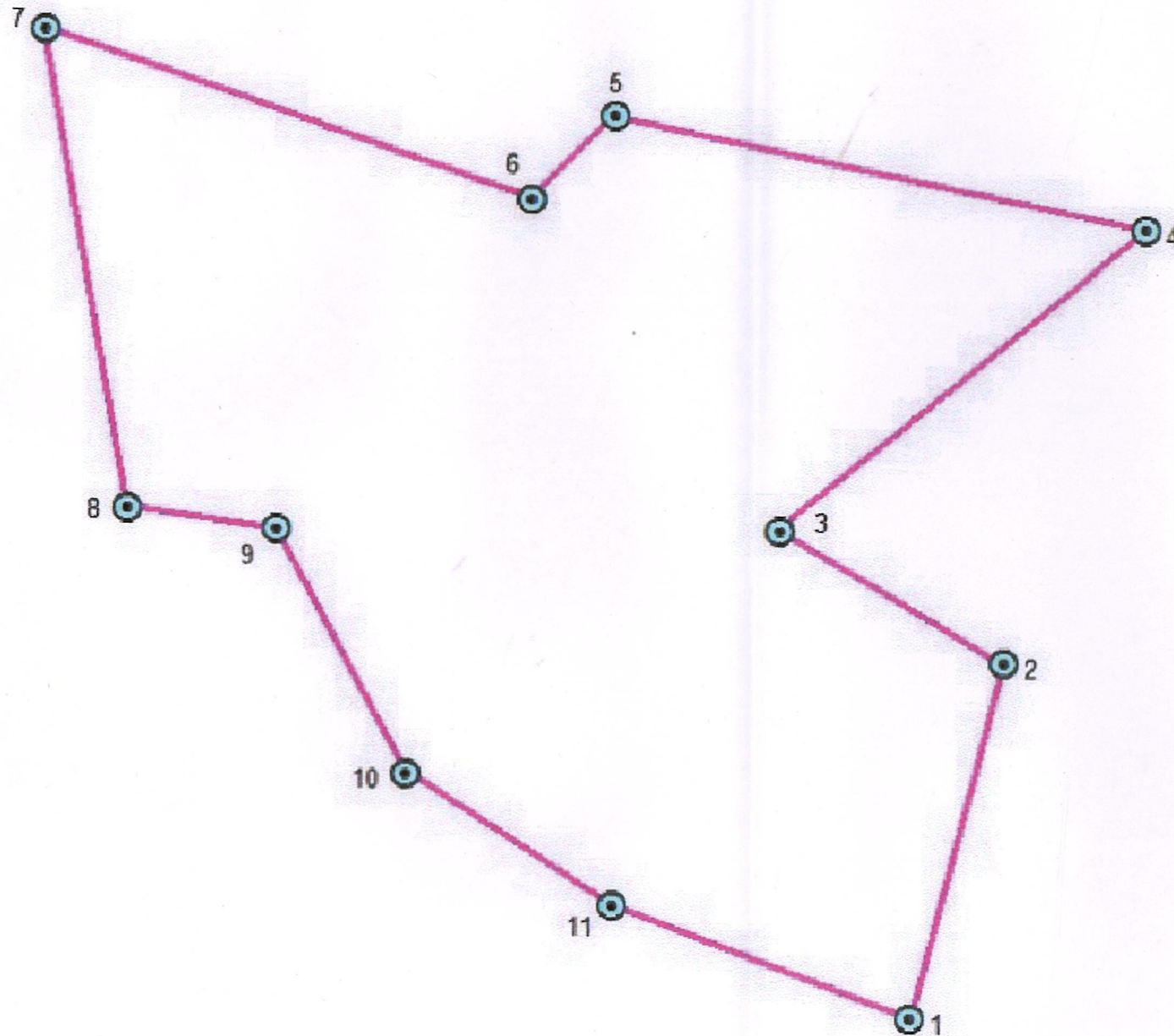

District Forest Officer,
Bhadradi Kothagudem District.

Location map of Diversion of 649.3014 Ha of Forest land for Venkatesh Khani Coal mine from underground rights to Surface rights in Ramavaram RF of Kothagudem Division in favour of M/s Singareni Collieries Company Limited, Kothagudem



**Gross Area: 12.776 Ha
Net Area: 11 Ha**

**Compt.No.29
Beat: Penagadapa
Section: Penagadapa
Range: Ramavaram**



Sl.No	Latitude	Longitude
1	17.43648	80.68816
2	17.43800	80.68856
3	17.43856	80.68760
4	17.43984	80.68916
5	17.44032	80.68688
6	17.43996	80.68652
7	17.44068	80.68444
8	17.43864	80.68480
9	17.43856	80.68544
10	17.43752	80.68600
11	17.43696	80.68688

 **Area**

[Handwritten Signature]
**FOREST DIVISIONAL OFFICER
Kothagudem.**

Location map of Diversion of 649.3014 Ha of Forest land for Venkatesh Khani Coal mine from underground rights to Surface rights in Ramavaram RF of Kothagudem Division in favour of M/s Singareni Collieries Company Limited, Kothagudem

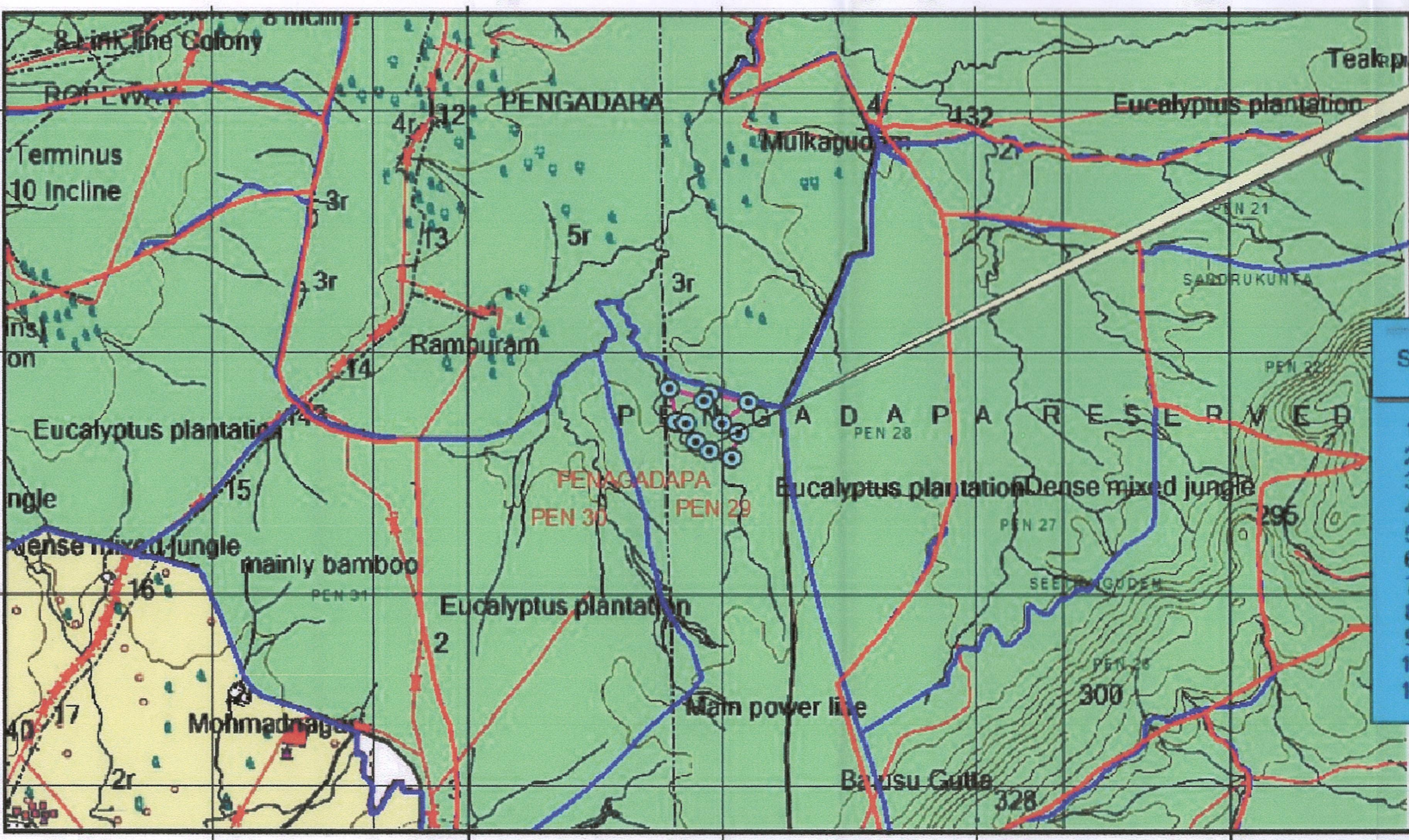
N
1:35000

Gross Area: 12.776 Ha
Net Area: 11 Ha

Compt.No.29
Beat: Penagadapa
Section: Penagadapa
Range: Ramavaram

Sl.No	Latitude	Longitude
1	17.43648	80.68816
2	17.43800	80.68856
3	17.43856	80.68760
4	17.43984	80.68916
5	17.44032	80.68688
6	17.43996	80.68652
7	17.44068	80.68444
8	17.43864	80.68480
9	17.43856	80.68544
10	17.43752	80.68600
11	17.43696	80.68688

□ Area
□ Beat Boundary
□ Compt. Boundary



80°39'25" 80°40'20" 80°41'15" 80°42'10" 80°43'05"

[Signature]
FOREST DIVISIONAL OFFICER
Kothagudem.