

**OFFICE OF THE PRINCIPAL CHIEF CONSERVATOR OF FORESTS (HEAD OF
FOREST FORCE), MAHARASHTRA STATE**

ADDITIONAL PRINCIPAL CHIEF CONSERVATOR OF FORESTS AND NODAL OFFICER,

First Floor, 'B' Wing, Van Bhavan, Civil Lines, Nagpur-440001.

Tel no. (0712) 2530166, 2556916, Fax no. (0712) 2550675 E-mail- apccfnodal@mahaforest.gov.in

No. Desk-17/Nodal/Dhule/ID-12658/628 /2022-23

Nagpur – 440 001, Date : 15/06/2022

To,

The Deputy Director General (Central),
Ministry of Environment, Forests, and Climate Change,
Regional Office, Ground Floor, East Wing,
New Secretariat Building,
Civil Lines, Nagpur-440001.

Sub:- Diversion of 23.10 ha. Of reserved Forest land in favour of Executive Engineer, Maharashtra State Electricity Distribution Co, Ltd, Dharangaon Division, Jalgaon for erection of 33 KV Karanje Transmission Line for 33/11 KV Karanje Substation from Malapur to Karanje village, Tal Chopda, Dist. Jalgaon in the State of Maharashtra-regarding.

- Ref:-**
1. Regional Office (MoEF&CC), Nagpur Letter No. F.No.FC-II/MH-141/2021-NGP/8835, dated on 29/10/2021.
 2. Conservator of Forests (T) Dhule Letter No.Desk-5/Nodal/CR.No./189,dated 21/02/2022
 3. Conservator of Forests (T) Dhule Letter No.Desk-5/Nodal/CR.No./51,dated 10/06/2022

Sir,

Ministry of Environment, Forest and climate Change, Government of India, Integrated Regional Office, Nagpur, vide letter under reference no. 1 has sought compliance on 8 point. Accordingly, the Conservator of Forests (T) Dhule vide letter under reference no.2 has submitted the compliance of shortcoming in this regards to this office. The compliance report has desire by GOI vide letter Dated 29/10/2021 is submitted as under:-

Sr. No.	Points	Compliance
i.	It is mentioned that proposal has been forwarded through online portal. Examination of the same revealed that proposal still pending at State Government level (Online status revealed on 29.09.2021 at 14.00 hrs.)	The said proposal has now been forwarded to Regional Office, Nagpur through Parivesh portal. The copy of the same is enclosed herewith as (Annexure No.I)
ii.	Part-II stated to be uploaded correctly on Parivesh portal has not been complied. The same shall be uploaded correctly and intimated to this office.	Revised Part-II now been uploaded on Parivesh portal. The copy of the same is enclosed herewith as (Annexure No.II)
iii.	Part-V stated to be uploaded correctly on Parivesh portal has not been complied with. The same shall be uploaded and intimated to this office.	Revised Part-V now been uploaded on Parivesh portal. The copy of the same is enclosed herewith as (Annexure No.III)
iv.	Part-III and Part-IV stated to be enclosed along with the query reply has not been submitted. The same needs to be submitted.	The copy of the Part-III and Part-IV is enclosed herewith as (Annexure No.IV)

v.	Specific recommendation of PCCF(HoFF) Maharashtra stated to be enclosed along with query reply has not been submitted. The same needs to be submitted.	The copy of the specific recommendation of PCCF(HoFF) Maharashtra State is enclosed herewith as (Annexure No.V)
vi.	KML file of CA land stated to be uploaded on Parivesh portal and soft copy of the KML states to be submitted along with query reply is not complied with. The same needs to be complied by the State Government.	KML file of CA land submitted in C.D's. The copy of the same is enclosed herewith as (Annexure No.VI)
vii.	KML file of alternative alignment examined by the User Agency and Sol toposheet in suitable scale stated to be enclosed along with query reply is not complied with. The same needs to be complied by State Government,	The map of Toposheet in 1:50,000 scale highlighted the alternative alignment. The copy of the same is enclosed herewith as (Annexure No.VII)
viii.	Complete compliance ensuring importance of Scheduled Tribes and Other Traditional Forest Dwellers (Recognition of Forest Rights) Act,2006 is not submitted along with the proposal. Wherein, supporting documents in terms of consultations and meetings of the Forest Rights Committee(s), Gram Sabhas (s) Sub Division Level Committee (s) and the District Level Committee(s) recording their consent for the proposal and bearing signature of the participants shall be submitted.	The User Agency has submitted the certificates of Collector, Jalgaon under Schedule Tribes and Other Traditional Forest Dweller's (Recognition of Forest Rights) Act, 2006 issued vide letter No. dated 22/05/2018 in prescribed format (Form-I) as per Government of India latest guidelines dated 05/07/2013 alongwith supporting documents in terms of consultations and meetings of the Forest Rights Committee(s), Gram Sabhas (s) Sub Division Level Committee (s) and the District Level Committee(s) recording their consent for the proposal and bearing signature of the participants. The copies of the same are enclosed herewith as (Annexure No. VIII)

In view of the above, it is requested that Government of India may kindly issue approval under section-2 (ii) of the forest (Conservation) Act 1980 at the earliest.

Encl:- As above.

Yours sincerely,



(Naresh Zurmure)

Addl. Principal Chief Conservator of Forests
& Nodal Officer

Copy to the submitted to the Principal Secretary (Forests), Revenue and Forest Department, Mantralaya Mumbai-32 for information.

Copy to the Conservator of forests (T.), Dhule, for information.

Copy to the Deputy Conservator of forests, Yaval Forest Division, Jalgaon for information.

Copy to the Executive Engineer, Maharashtra State Distribution Co. Ltd. Dharangaon Divison Jalgaon for information.

TimeLine Details**Proposal received date at each stage of flow.****Annexure-I****A. General Details****(i). Proposal No. :** FP/MH/TRANS/17112/2015**(ii). Name of Project for which Forest Land is required :** Erection of 33 KV Karjane Transmission line, Chopda 1 (O&M), Jalgaon District, Maharashtra State**(iii). Short narrative of the proposal and Project/scheme for which the forest land is required :** Erection of 33 KV Karjane Transmission line for 33/11 KV Karjane Substation from Malapur to Karjane Village, Chopda Tahsil, Jalgaon District, Maharashtra State**(iv). State :** Maharashtra**(v). Category of the Project :** Transmission Line**(vi). Shape of forest land proposed to be diverted :** Linear**(vii). Area of forest land proposed for diversion(in ha.):** 23.1**B. Time Line**

Proposal No.	Submitted by User Agency	Query for Shortcoming(if any) by Nodal Officer	Resubmission of Proposal by User Agency	Query by Nodal Officer for submitting Hard Copies	Uploading(by U.A.) of copies of receipt received from DFO & DC	Division	Circle	Nodal Office	State Government	Regional Office	Stage-I Approval on	Stage-II Approval on
FP/MH/TRANS/17112/2015	31/12/2015	aa		04/01/2016	09/07/2018	Yawal :09/07/2018	Dhule : 18/07/2018 (Yawal)	Maharashtra 20/05/2019	Maharashtra 21/01/2020	Nagpur: 19/11/2021		

C. Essential Details Sought History

Communication between Regional Office & State Government	Communication between State Government & Nodal Officer	Communication between Nodal Officer & Circle	Communication between Circle & Division	Communication between Division & User Agency
Query raised by Regional Office (Nagpur) on: 06/12/2021	Query raised by State Government (Maharashtra) on: 07/12/2021	Query raised by Nodal Officer (Maharashtra) on: 21/12/2019 Replied by Circle(Dhule) on: 18/01/2020 Query raised by Nodal Officer (Maharashtra) on: 08/12/2021 Replied by Circle(Dhule) on: 02/03/2022 Query raised by Nodal Officer (Maharashtra) on: 10/03/2022 Replied by Circle(Dhule) on: 13/06/2022	Query raised by Circle (Dhule) on: 09/06/2022 Replied by DFO (Yawal) on: 13/06/2022	Query raised by DFO (Yawal) on: 09/07/2018 Replied by UA on : 13/07/2018

NOTE:- Proposal is pending at **Nodal Officer** due to EDS raised by **Regional Office** .

PART-II

(To be filled by the concerned Deputy Conservator of Forest)

State Serial No. of proposal : MH-090/2018

1. Location of the project/Scheme : Maharashtra

- (i) State / Union Territory : Maharashtra
(ii) District : Jalgaon
(iii) Forest Division : Yawal
(iv) Area of forest land proposed for diversion (in ha.) : 23.1
(v) Category of the Proposal: Transmission Line

2. Legal status of forest land proposed for diversion

S. No.	Division	Forest Land(ha.)	Legal Status
1	Yawal	23.1	Reserved Forest
Total		23.1	

Division 1. : Yawal

3. District wise area to be diverted in the division

S. No.	District	Area(ha.)
1	Jalgaon	23.1
Total		23.1

4. Details of Vegetation available in the forest land proposed for diversion**(i) Density of vegetation**

S. No.	Area(in ha.)	Density	Eco-Class
1	23.1	0.3	Eco 3
Total.	23.1		

(ii) Species-wise local/scientific names and girth-wise enumeration of trees at FRL

S. No.	Scientific Name	Local Name	(0-30)cm.	(31-60)cm.	(61-90)cm.	(91-120)cm.	(121-150)cm.	(>150)cm.
1	Butea Monosperma	palas	5	65	19	7	5	0
2	Teak	Sag	0	132	15	1	0	0
3	Artocarpus Heterophyllus	Dhawada	3	36	24	4	0	0
4	Diosporus Melanoxylon	Tendu	0	2	0	1	0	0
5	Terminalia Bellarica	Behda	0	2	2	1	0	0
6	Mammea Longifolia	Moha	0	1	1	2	0	0
7	Boswellia Serrata	Salai	0	0	2	4	9	0
8	Terminalia Tomentosa	Sadada	2	15	11	2	0	0
9	Others	Pimpri	0	1	0	0	0	0
10	Others	Moin	0	8	16	5	2	2
11	Others	Bel	0	1	2	0	0	0
12	Others	Charoli	0	1	1	0	0	0

13	Others	Bondara	3	13	2	2	0	0
14	Others	Dhudhakuda	7	32	0	0	0	0
15	Acacia Catechu	Khair	2	5	1	0	0	0
16	Cassia Fistula	Bahawa	0	2	0	0	0	0
17	Others	Kalamb	0	0	1	1	0	0
18	Azadirachta Indica	Neem	1	0	2	1	0	0
19	Others	Medsing	0	2	0	2	0	0
20	Syzigium Cumini	Jambhul	0	0	0	1	0	1
21	Others	Anjan	0	5	3	4	0	2
22	Others	Kusum	0	2	2	0	0	0
23	Others	Kahu	0	0	0	0	0	1
24	Others	Fashi	0	0	3	1	1	0
25	Cassia Siamea	Bhutakas	0	1	6	0	0	0
26	Emblica Officinalis	Awala	0	1	1	0	0	0
27	Gmelina Arborea	Shivan	0	1	1	0	0	0
28	Others	Kaniyar	0	0	0	0	0	1
29	Others	Kadasag	1	0	0	0	0	0
30	Others	Rohin	0	0	0	1	0	0
31	Others	Kasar	0	1	0	0	0	0
Total			24	329	115	40	17	7
Sub Total (No of Trees.)			532					

5. Working plan prescription for the forest land proposed for diversion : NIL

6. Brief note on vulnerability of the forest area to erosion :

To transmit the power generated & to cater the increasing power demand at karjane Tal.chopda Dist. Jalgaon region it is proposed to construct 33 kv karjane line from malapur to kar

7.

Approximate distance of the proposed site for diversion from boundary of forest(in km.) :

5

8. Significance of the forest land proposed for diversion from wildlife point of view

(i). Details of wildlife present in and around the forest land proposed for diversion : nill

(ii). Whether forms part of national park, wildlife sanctuary, biosphere reserve, tiger reserve, elephant corridor, wildlife migration corridor etc. : No

(iii). Whether the forest land proposed for diversion is located within eco-sensitive zone(ESZ) of the Protected Area notified under Wildlife(Protection) Act, 1972 (Note: In case, ESZ of a Protected Area is not notified, then, 10kms distance from boundary of the Protected Area should be treated as ESZ): No

(iv). Whether any national park, wildlife sanctuary, biosphere reserve, tiger reserve, elephant corridor, wildlife migration corridor etc., is located within 1 Km. from boundary of the forest land proposed for diversion : No

(v). Whether any rare/endangered/unique species of flora and fauna found in the area : No

9.

Details of any protected archaeological/heritage site/defence establishment or any other important monument located in the area, if any

- (i). Whether any protected archaeological/heritage site/defence establishment or any other important monument is located in the area : No

10.

Comment as to the reasonability of the extent of the forest land proposed for diversion

- (i). Whether the requirement of forest land as proposed by the user agency is unavoidable and bare minimum for the project : Yes

11. Details of violation(s), if any ,committed


- (i). Whether any work in violation of the Act or guidelines issued under the Act has been carried out : No

12. Whether work in violation is still in progres(Yes/No) : NIL


13. Details of compensatory afforestation scheme

Patch wise details for Degraded Area (To be earmarked by DFO)

- (i). Total Financial Outlay for C.A(lacs): 13432995.22

Patch Wise Details						
S.no	Patch No.	Area(ha.)	Name of PF/RF	Range	Compartment No	Uploaded KML file of patch
1	1	23.1	RF	Karjana	186,200,205,206,207,208,212,,216,218,219,220	 View file


- (ii). Copy of CA scheme details: 

- (iii). Scanned copy of the Geo-referenced map of the forest land proposed for C.A. prepared by using DGPS or Total Station: 

- (iv). Copy of Survey of India Toposheet indicating boundary of forest land proposed for C.A.: 

- (V). Copy of NOC from Competent Authority : 

Additional information Details

S. No.	Documents	Remarks
1		proposal is checked and found correct all required documents are attached hence recommended for approval.

14. District Profile

S.no	District Name	Geographical area of the district (in ha.)	Forest area of the district (in ha.)	Total forest area diverted since 1980 (in ha.)	No. of Approved Cases	Forest Land including penal C.A. (in ha.)	Progress of compensatory afforestation as on(date)	A) Forest land (in ha.)	B) Non-forest land (in ha.)
1	Jalgaon	211884	89705	981.649	32	247.192	16/07/2018	247.192	646.33

15.

Site inspection report of the DFO/CCF/Nodal Officer highlighting important facts pertaining to the forest land

Division Name	Circle	Site inspected By	Whether site inspected	No. of times site visited	Site inspection report	Date of visit
Yawal	Dhule	DFO	Yes	One		28/02/2018
	Dhule	CF	No		No Data	

(Specific recommendation of the DFO/CCF/Nodal Officer with (Part II, III & Part IV))

16.

Specific recommendation of the DFO/CCF/Nodal Officer for acceptance or otherwise of the proposal with reason

Division	Circle	Recommendation By	Recommendation	Reason	Letter	Whether CF agreed
Yawal	Dhule	DFO	Recommended	proposal is correct approval the proposal		
	Dhule	CF	Recommended	Recommendation		Yes
		Nodal Officer	Recommended	recommendation		

Specific recommendation of the State Government (Part V)

17.

Specific recommendation of the State Government for acceptance or otherwise of the proposal with reason (Part V)

State	Recommendation By	Recommendation	Recommendation Date	Remarks	Signing Authority	Notification	Recommendation Letter
Maharashtra	State Secretary	Recommended	19/11/2021	Recommended for approval	State Govt. Officer	No Data	

Print

2. The User Agency has highlighted that this project is proposed for bringing electrical power to rural, tribal and remote area. Existing source of power supply for tribal area of Adgaon section is from 33/11 KV Virwade substation, 11 KV Malapur feeder emanating from 33/11 KV Virwade substation electrifies tribal area consisting of 11 villages.

3. The above said 11 KV malapur feeder is of 65 KM length electrifying almost 11 villages, which was erected in year 1983 mostly passing through hilly and mountainous forest area of almost 15 kms. Due to low voltage i.e. 11 KV the voltage profile at tail end is too low. Hence, it is necessary to charge this substation as early as possible, which improves the life style of poor tribal farmers by improving the voltage profile at tail end as the 15.4 KM line will at higher voltage level i.e. 33 KV which will supply to 33/11 KV Karjane substation and further it will provide the supply to 11 KV level to 44 numbers of distribution transformers. Therefore, for providing reliable, un-interrupted and standard quality supply 33 KV Karjane substation needs to charge by charging above said 33/11 KV Karjane substation. Maharashtra State Electricity Distribution Co. Ltd., Jalgaon has approved 33/11 KV Karjane substation, vide letter no.CE/JLGZ/T-II/No-2541, dated 30/08/2012. Therefore, the User Agency has submitted the proposal for diversion of 23.10 Ha. of Reserved Forest Land under section 2(ii) of the Forest (Conservation) Act, 1980.

4. Deputy Conservator of Forests, Yawal Forest Division, Jalgaon has Certified that:-

- i. No suitable alternate non forest land is available for the proposed project and demand for the forest land is the barest minimum.
- ii. District Collector, Jalgaon has certified that no non-forest area is available in Jalgaon district required for the proposed project at Village-Karjane/Bormali/Malpur, Tal.Chopda, Dist-Jalgaon.
- iii. Deputy Conservator of Forests, Yawal Forest Division, Jalgaon certified that three alternatives have been examined and have to conclusion that the alternative no.3 is the most suitable for alignment and forestry point of view.
- iv. Forest area involved in project is not included of any National Park, Wildlife Sanctuary and the Nature Reserve.
- v. Proposed project is beyond 10 kms from the boundary of Protected Area.
- vi. Provisions of Forest (Conservation) Act 1980 and guidelines under it have not been violated by the user agency.
- vii. There are 566 trees affected in the project, out of which 363 tree felling involved in the proposed project.
- viii. Deputy Conservator of Forests, Yawal Forest Division, Jalgaon certified that degraded forest land admeasuring 46.20 Ha. out of 87.00 Ha. of Comptt. No.20 at range/village-Raver, Tal. Raver, Dist. Jalgaon is suitable for Compensatory Afforestation and it is free from encroachment and any encumbrances.
- ix. Proposed project is not likely to affect any monumental site of cultural, historical, religious, archeological or recreational importance.
- x. The forest area involved in the project belongs to Eco value class-III, havind density 0.3.

- xi. The non-forest land involved in the project is not under provisions of Maharashtra Private Forest (Acquisition) Act 1975 by virtue of application of section 35 of Indian Forest Act 1927 and are not recognized as deemed Reserved Forest as well as not included in the area identified as "Forest" as per the dictionary meaning of Forests as intimated to the expert Committee appointed under interim judgment of the Hon'ble Supreme Court dated 12/12/1996.
- xii. Deputy Conservator of Forests, Yawal Forest Division, Jalgaon has submitted the site inspection report.
5. The User Agency has submitted the following undertakings:-
- To defray the cost of Net Present Value of the forest land proposed for diversion.
 - To defray the cost as determined by the forest Department of compensatory afforestation.
 - To bear the cost of clearance/removal of vegetation growth from the forest land proposed for diversion.
 - User Agency has submitted the Cost Benefit Analysis report.
 - The User Agency has submitted the FRA-2006 certificate issued by District Collector, Jalgaon dated 22/05/2018 for 23.10 Ha. area in form no. 1.
6. The Deputy Conservator of Forests, Yawal Forest Division, Jalgaon has recommended the proposal.
7. Chief Conservator of Forests (T), Dhule has recommended the proposal for approval.
8. The Principal Chief Conservator of Forests (HoFF), Maharashtra State, Nagpur has recommended the proposal subject to the conditions, given in his specific recommendations, under Section-2 (ii) of the Forest (Conservation) Act, 1980. His specific recommendations are enclosed in the proposal.
9. In the circumstances explained in above paragraphs and enclosures, the State Government recommends that the said forest land may be allowed to be diverted for the non-forestry use on the conditions proposed by the Principal Chief Conservator of Forests (HoFF), Maharashtra State, Nagpur. The matter may kindly be placed before Government of India for its approval under Section-2 (ii) of the Forest (Conservation) Act, 1980 and the same may please be obtained and communicated to this Government at earliest.

Yours faithfully,

o/c

apd 03/02/2021

(Arvind Apte)

Chief Conservator of Forests (Mantralaya)

Arvind Apte

Chief Conservator of Forests (Mantralaya)
Revenue and Forests Department
Mantralaya, Mumbai - 400032

Encl: A) Set of case papers

b) The following documents are enclosed:-

- Prescribed form as per Rules
- Certificate regarding minimum demand for forest land for the project

3. Area Statement
4. Index map of suitable scale
5. Commitment from the Applicant for defraying the cost of exploitation as well as cost of compensatory plantation
6. User Agency has given an undertaking of Net Present Value
7. Brief note of the project from the project authority
8. Map of non-forest land for compensatory afforestation
9. Site Inspection Report
10. No violation of Forest (Conservation) Act, 1980
11. Certificate in Part-V.

Copy to:

1. Principal Secretary (Energy), Industry, Energy and Labour Department, Mantralaya, Mumbai
2. Principal Secretary (Tribal), Tribal Development Department, Mantralaya, Mumbai
3. Additional Principal Chief Conservator of Forests and Nodal Officer, Maharashtra State, Nagpur
4. Additional Principal Chief Conservator of Forests (CAMPA), Maharashtra State, Nagpur
5. Chief Conservator of Forests (T), Dhule
6. Collector, Jalgaon
7. Deputy Conservator of Forests, Yawal Forest Division, Jalgaon
8. Executive Engineer, Maharashtra State Electricity Distribution Co Ltd, Dharangaon Division, District-Jalgaon
9. Select File F-10.

200004-180000

Sub.:- Forest Land- Jalgaon

Diversion of 23.10 Ha. of Reserved Forest land in favour of Executive Engineer, Maharashtra State Electricity Distribution Co Ltd, Dharangaon Division, Jalgaon for erection of 33 KV Karjane Transmission Line for 33/11 KV Karjane Substation from Malapur to Karjane Village, Tal.Chopda, Dist.Jalgaon.

PART - V

(To be filled up by the Secretary In charge of Forest Department or by any other authorized officer of the State Government not below the rank of an Under Secretary)

**1. Recommendation of the
State Government**

The proposal is recommended
vide Government letter

No.FLD-1720/ CR-25/ F-10

Dated: 03/02/2021

Arvind 03/2/2021

(Arvind Apte)

Chief Conservator of Forests (Mantralaya)

Arvind Apte

Chief Conservator of Forests (Mantralaya)

Revenue and Forests Department

Mantralaya, Mumbai - 400032

Place : Mumbai

Date : 03/02/2021



Certified by ISO
9001:2015

Office of the Principal Chief Conservator of Forests (Head of Forest Force), Maharashtra State

Additional Principal Chief Conservator of Forests and Nodal Officer,
Maharashtra State, Nagpur

First Floor, 'B' Wing, Van Bhavan, Civil Lines, Nagpur-440001

Tel no. (0712) 2556916, Fax no. (0712) 2550675

E-mail- apccfnodal@mahaforest.gov.in Website: www.mahaforest.gov.in

Sub:- Diversion of 23.10 ha. Reserved forest land for
Erection of 33 KV Karjane Transmission line for
33/11 KV Karjane Substation from Malapur to Karjane
Village & Tehsil-Chopda, Distt-Jalgaon in the State of
Maharashtra.

No. : Desk-17/NC/II/ID 12658/(30)/ 1695 /2019-20

Nagpur - 440 001, Dated: 18/01/2020

To,

The Principal Secretary (Forests),
Revenue & Forest Department
Mantralaya Mumbai -32

Ref:- Chief Conservator of Forests (T) Dhule letter No Desk-5/Nodal/C R /75/2018-19
dated 29/08/2018 and Desk-5/Nodal/C R/2019-20 dated 19/12/2019.

Executive Engineer , Maharashtra State Electricity Distribution Co Ltd, Dharangaon Division,
Distt- Jalgaon has submitted the proposal for diversion of 23.10 ha. Reserved forest land for
Erection of 33 KV Karjane Transmission line for 33/11 KV Karjane Substation from Malapur to
Karjane Village , Tehsil-Chopda, Distt-Jalgaon in the State of Maharashtra. Total 9.00 ha non forest
land involved in the project. The details of land proposed for diversion is as under :-

Purpose	Village	Taluka	District	Forest land Required				Legal Status	
				Compt No	Length x Width	Area in Sq Mtr	Area in Ha.		
33 KV Virwade Malapur Transmission line (From Malapur to Karjane vide Bormali)	Malapur	Chopda	Jalgaon	186	1100 x 15	16500	1.65	Reserved Forest	
				200	1220 x 15	18300	1.83		
				204	1240 x 15	18600	1.86		
				205	1130 x 15	16950	1.695		
				206	1180 x 15	17700	1.77		
				207	1370 x 15	20550	2.055		
				208	1050 x 15	15750	1.575		
				Bormali	212	1050 x 15	15750		1.575
	214	1410 x 15	21150		2.115				
	Karjane				216	800 x 15	12000	1.2	Reserved Forest
					218	700 x 15	10500	1.05	
					219	2500 x 15	37500	3.75	
220					650 x 15	9750	0.975		
Total						231000	23.10		

2. The User Agency has highlighted that this project is proposed for bringing electrical power to rural, tribal and remote areas. Existing source of power supply for tribal areas of Adgaon sectin is from 33/11 KV Virwade substation, 11 KV Malapur feeder emanating from 33/11 KV Virwade Substation electrifies tribal area consisting of 11 villages.

2.1 The above said 11 KV Malapur feeder is of 65 km length electrifying almost 11 villages which was erected in year 1983 mostly passing through hilly and mountainous forest area of almost 15 kms, due to low voltage i.e. 11 KV the voltage profile at tail end is too low. Hence it is necessary to charge this substations as early as possible which improves the life style of poor tribal farmers by improving the voltage profile at tail end as the 15.4 km line will at higher voltage level i.e. 33 KV which will supply to 33/11 KV Karjane Substation and further it will provide the supply to 11 KV level to 44 nos of distribution transformers. Therefore for providing reliable, un-interrupted and standard quality supply 33 KV Karjane substation needs to charge by charging above said 33/11 KV Karjane substation. Maharashtra State Electricity Distribution Company Ltd, Jalgaon has approved 33/11 KV Karjane Substation vide letter No CE/JLGZ/T-II/No-2541 dated 30/08/2012. Therefore the user agency has submitted the proposal for diversion of 23.10 ha Reserved forest land under section 2(ii) of the Forest (Conservation) Act, 1980.

3. The proposal has been submitted by Chief Conservator of Forests (T) Dhule vide letter dated 29/08/2018 and 19/12/2019 alongwith following documents :-

- 3.1 Deputy Conservator of Forests, Yawal Forest Division, Jalgaon certified that :-
- 3.1.1 No suitable alternate non forest land is available for the proposed project and demand for the forest land is minimum.
 - 3.1.2 District Collector Jalgaon certified that no non forest area is available in Jalgaon District required for the proposed project at village Karjane/Bormali/ Malpur, Tahsil -Chopda, in Jalgaon district.
 - 3.1.3 Provisions of the Forest (Conservation) Act, 1980 and guidelines, under it, have not been violated by user agency .
 - 3.1.4 Deputy Conservator of Forests, Yawal Forest Division, Jalgaon has submitted Site Inspection Report dated 28/02/2018, 02/08/2018
 - 3.1.5 Deputy Conservator of Forests, Yawal Forest Division, Jalgaon certified that degraded forest land admeasuring 46.20 ha out of 87.00 ha of Compt No 20 at Range/vill-Raver, Tal-Raver, Distt-Jalgaon is suitable for Compensatory afforestation and it is free from encroachment and any encumbrances.
 - 3.1.6 Area proposed for project is not included in the area of any National Parks/Wildlife Sanctuary .
 - 3.1.7 Proposed area is beyond 10 Kms of the boundary of the Protected Area (Yaval Sanctuary)
 - 3.1.8 The proposed area is not likely to affect any monument site of cultural , historical religious, archeological or recreational importance
 - 3.1.9 The non forest land covered under the project is not under the provision of Maharashtra Private forest (Acquisition) Act 1975 by virtue of application of section 35 of Indian Forest Act 1927, and are not recognized as deemed reserved forest as well as not included in the area identified as "Forest" as per dictionary meaning of forest as intimated to the expert committee under interim judgment of the Hon'ble Supreme Court dated 12/12/1996 .

u/pelrue
21/01/2020

- 3.1.10 There are 566 trees affected in the project, out of which 363 tree felling involved in the proposed project Girth wise details are as under :-

Girth wise details in cms								
0-30	31-45	46-60	61-90	91-105	106-120	121-150	Above 151	Total
50	113	98	69	11	15	05	02	363

- 3.1.11 The proposed area belongs Eco Value CI -III, having density 0.3

- 3.1.12 Deputy Conservator of Forests, Yawal Forest Division, Jalgaon certified that 03 alternatives have been examined and have to conclusion that the alternatives No C that is route No 3 is the most suitable for alignment and forestry point of view.

3.2 User Agency has submitted the following undertaking/documents :-

- 3.2.1 Agreed to bear the cost of Compensatory afforestation
- 3.2.2 To bear the cost of Net Present Value
- 3.2.3 To bear the cost of clearance/removal of the vegetation growth from the proposed forest land.
- 3.2.4 The User Agency has submitted Cost Benefit Analysis report.
- 3.2.5 User Agency has submitted the FRA-2006 certificate issued by District Collector Jalgaon dated 22/05/2018 for 23.10 ha in form 1.

4. Deputy Conservator of Forests, Yawal Forest Division, Jalgaon has recommended the proposal for acceptance.

5. The Chief Conservator of Forests (T) Dhule recommended the proposal for sanction.

6. In view of this, the proposal is recommended for approval under section - 2 (ii) of the Forest (Conservation) Act, 1980 subject to the following conditions :-

- 6.1 The legal status of the land required will remain unchanged
- 6.2 The forest land shall not be used for any purpose other than specified in the project.
- 6.3 The layout plan of the proposal shall not be changed without prior approval of Central Government.
- 6.4 The user agency will defray the cost of Net Present Value of 23.10 Ha. of forest land as per the latest guideline of Government of India.
- 6.5 The user agency will defray the additional / revised cost of Net Present Value of forestland as per the latest Guideline of Government of India.
- 6.6 Compensatory afforestation will be raised at the cost of the user agency on 46.20 ha degraded forest land of Compt No 20 at Range/vill-Raver, Tal-Raver, Distt- Jalgaon. As per GOI guidelines dated 08/11/2017 at least 1000 plants per ha. to be planted on degraded forest land identified for compensatory afforestation
- 6.7 The User agency at its cost, in consultation with the State Forest Department prepare a detailed scheme for creation and maintenance of plantation of dwarf species (preferably medicinal plants) in right of way under the transmission line.
- 6.8 The user agency will defray the cost of removal of 363 trees in the forest area which are falling in the area under diversion. However, only the required and minimum number of trees will be felled. In situations where felling of trees is avoidable and such trees could be transplanted, all efforts to transplant such trees at a pre designated site

will be taken and additional expenditure, if any, in such cases shall be borne by the user agency.

- 6.9 The user agency in consultation with the State Government shall create and maintain an alternate habitat/home for the avifauna, whose nesting trees are to be cleared in this project. Bird's nest artificially made out of eco-friendly material shall be used in the area., including forest area and human settlements, adjoining the forest area being diverted for the project.
- 6.10 The user agency will obtain Environmental Clearance from competent authority, if required.
- 6.11 No additional or new path will be constructed inside the forest area for transportation of construction materials for execution of the project work.
- 6.12 No labour camps shall be established on forest land.
- 6.13 The user agency shall provide fuel-wood preferably alternate fuel to the labourers working at the site to avoid damage / felling of trees
- 6.14 The user agency will pay the cost of survey, demarcation and erection of permanent pillars on the diverted forest land.
- 6.15 The user agency at its cost shall provide bird deflectors, which are to be fixed on upper conductor of transmission line at suitable intervals to avoid bird hits.
- 6.16 The User agency shall comply with the guidelines for laying transmission line through forest areas issued by Ministry vide letter No 7-25/2012-FC dated 05/05/2014 and 19/11/2014.
- 6.17 The user agency will pay the compensation, if any, to the right holders under the FRA-2006.
- 6.18 All necessary approvals required for the project as per prevailing laws of the land would be obtained by the user agency before statutory sanction.
- 6.19 All other conditions as may be mandatory under relevant Acts, rules and guidelines shall be complied with by the user agency.

It is therefore requested that the Government of Maharashtra may kindly be moved to approve the diversion of 23.10 ha. Reserved forest land for Erection of 33 KV Karjane Transmission line for 33/11 KV Karjane Substation from Malapur to Karjane Village , Tehsil-Chopda, Distt-Jalgaon in the State of Maharashtra in favour of Executive Engineer , Maharashtra State Electricity Distribution Co Ltd, Dharangaon Division, Distt- Jalgaon, under section 2 (ii) of the Forest (Conservation) Act, 1980.

Encls : As above (2-set)

Rec. G.O.M.

V.S. Pawar C.T.

16/11/2020

88411005096

16/11/2020

Additional Principal Chief Conservator of Forests
& Nodal Officer

(Sanjeev Gaur)

Copy forwarded to Chief Conservator of Forests (T), Dhule

Copy forwarded to Deputy Conservator of Forests, Yawal Forest Division, Jalgaon.

Copy forwarded to Executive Engineer, Maharashtra State Electricity Distribution Co Ltd,
Dharangaon Division, Distt- Jalgaon, (Email-eedharangaon@gmail.com)

NAME OF PROPOSAL :

**CONSTRUCTION OF 33 KV KARJANE TRANSMISSION LINE VIRWADE
TO KARJANE VIA BORMALI**

PART - III

(To be filled by the concerned Chief Conservator of Forests)

1.	Whether site, where the forest land involved is located has been inspected by concerned Chief Conservator of Forests (T) (Yes/No). If yes, the date of inspection & observations made in form of inspection note to be enclosed.	NO
2.	Whether the concerned Chief Conservator of Forests (T) agree with the information given in Part-B and the recommendations of Deputy Conservator of Forests.	yes
3.	Specific recommendation of concerned Chief Conservator of Forests (T) for acceptance or otherwise of the proposal with detailed reasons.	Recommended for Sanction.

Place : Dhule

Date :

29/8/2018

^{as}
(T. N. Salunkhe)
Chief Conservator of Forest(T)
Dhule.

PART -IV**Nodal Officer or Principal Chief Conservator of Forests (Head of Forest Force)**

(Detailed opinion and specific recommendation of the State Forest Department for acceptance or otherwise of the proposal with remarks)

Sub.:- Executive Engineer, Maharashtra State Electricity Distribution Co Ltd, Dharangaon Division, Distt- Jalgaon, has submitted the proposal for diversion of 23.10 ha. Reserved Forest land for Erection of 33 KV Karjane Transmission line for 33/11 KV Karjane Substation from Malapur to Karjane Village, Tehsil-Chopda, Distt-Jalgaon in the State of Maharashtra under Section - 2 of the Forest (Conservation) Act, 1980. The details of the forest land proposed for diversion is as under :-

Purpose	Village	Taluka	District	Forest land Required				Legal Status
				Compt No	Length x Width	Area in Sq Mtr	Area in Ha.	
33 KV Virwade Malapur Transmission line (From Malapur to Karjane vide Bormali)	Malapur	Chopda	Jalgaon	186	1100 x 15	16500	1.65	Reserved Forest
				200	1220 x 15	18300	1.83	
				204	1240 x 15	18600	1.86	
				205	1130 x 15	16950	1.695	
				206	1180 x 15	17700	1.77	
				207	1370 x 15	20550	2.055	
				208	1050 x 15	15750	1.575	
				Bormali	212	1050 x 15	15750	1.575
	214				1410 x 15	21150	2.115	
	Karjane		216	800 x 15	12000	1.2	Reserved Forest	
			218	700 x 15	10500	1.05		
			219	2500 x 15	37500	3.75		
			220	650 x 15	9750	0.975		
Total						231000	23.10	

Specific recommendation of Principal Chief Conservator of Forests (HoFF) MS Nagpur is attached on page no. 10A.

Date : 17/01/2020
Place : Nagpur

(Sanjeev Gaur)
Additional Principal Chief Conservator of Forests
& Nodal Officer, Maharashtra State, Nagpur

[Signature]
16/01/2020

Diversion of 23.10 ha. forest land for Erection of 33 KV Karjane Transmission line for 33/11 KV Karjane Substation from Malapur to Karjane Village , Tehsil-Chopda, Distt-Jalgaon in the State of Maharashtra

Specific Recommendation of Principal Chief Conservator of Forests, Maharashtra State (Head of Forest Force) with regards to acceptance or otherwise of the proposal supported by reasons

Executive Engineer , Maharashtra State Electricity Distribution Co Ltd, Dharangaon Division, Distt- Jalgaon has submitted the proposal for diversion of 23.10 ha. Reserved forest land for Erection of 33 KV Karjane Transmission line for 33/11 KV Karjane Substation from Malapur to Karjane Village , Tehsil-Chopda, Distt-Jalgaon in the State of Maharashtra. Total 9.00 ha non forest land involved in the project. The details of land proposed for diversion is as under :-

Purpose	Village	Taluka	District	Forest land Required				Legal Status
				Compt No	Length x Width	Area in Sq Mtr	Area in Ha.	
33 KV Virwade Malapur Transmission line (From Malapur to Karjane vide Bormali)	Malapur	Chopda	Jalgaon	186	1100 x 15	16500	1.65	Reserved Forest
				200	1220 x 15	18300	1.83	
				204	1240 x 15	18600	1.86	
				205	1130 x 15	16950	1.695	
				206	1180 x 15	17700	1.77	
				207	1370 x 15	20550	2.055	
				208	1050 x 15	15750	1.575	
				212	1050 x 15	15750	1.575	Reserved Forest
	Bormali	Chopda	Jalgaon	214	1410 x 15	21150	2.115	
				216	800 x 15	12000	1.2	Reserved Forest
	Karjane	Chopda	Jalgaon	218	700 x 15	10500	1.05	
				219	2500 x 15	37500	3.75	
				220	650 x 15	9750	0.975	
				Total		231000	23.10	

2. The User Agency has highlighted that this project is proposed for bringing electrical power to rural, tribal and remote areas. Existing source of power supply for tribal areas of Adgaon sectin is from 33/11 KV Virwade substation, 11 KV Malapur feeder emanating from 33/11 KV Virwade Substation electrifies tribal area consisting of 11 villages.

2.1 The above said 11 KV Malapur feeder is of 65 km length electrifying almost 11 villages which was erected in year 1983 mostly passing through hilly and mountainous forest area of almost 15 kms, due to low voltage i.e. 11 KV the voltage profile at tail end is too low. Hence it is necessary to charge this substations as early as possible which improves the life style of poor tribal farmers by improving the voltage profile at tail end as the 15.4 km line will at higher voltage level i.e. 33 KV which will supply to 33/11 KV Karjane Substation and further it will provide the supply to 11 KV level to 44 nos of distribution transformers. Therefore for providing reliable, un-interrupted and standard quality supply 33 KV Karjane substation needs to charge by charging above said 33/11 KV Karjane substation. Maharashtra State Electricity Distribution Company Ltd , Jalgaon has approved

33/11 KV Karjane Substation vide letter No CE/JLGZ/T-II/No-2541 dated 30/08/2012. Therefore the user agency has submitted the proposal for diversion of 23.10 ha Reserved forest land under section 2(ii) of the Forest (Conservation) Act, 1980.

3. The proposal has been submitted by Chief Conservator of Forests (T) Dhule vide letter dated 29/08/2018 and 19/12/2019 alongwith following documents :-

- 3.1 Deputy Conservator of Forests, Yawal Forest Division, Jalgaon certified that :-
- P/17 3.1.1 No suitable alternate non forest land is available for the proposed project and demand for the forest land is minimum.
- P/46 3.1.2 District Collector Jalgaon certified that no non forest area is available in Jalgaon District required for the proposed project at village Karjane/Bormali/ Malpur, Tahsil -Chopda, in Jalgaon district.
- P/18 3.1.3 Provisions of the Forest (Conservation) Act, 1980 and guidelines, under it, have not been violated by user agency.
- P/28-30 3.1.4 Deputy Conservator of Forests, Yawal Forest Division, Jalgaon has submitted Site Inspection Report dated 28/02/2018, 02/08/2018
- P/19 3.1.5 Deputy Conservator of Forests, Yawal Forest Division, Jalgaon certified that degraded forest land admeasuring 46.20 ha out of 87.00 ha of Compt No 20 at Range/vill-Raver, Tal-Raver, Distt-Jalgaon is suitable for Compensatory afforestation and it is free from encroachment and any encumbrances.
- P/22 3.1.6 Area proposed for project is not included in the area of any National Parks/Wildlife Sanctuary.
- P/25 3.1.7 Proposed area is beyond 10 Kms of the boundary of the Protected Area (Yaval Sanctuary)
- P/21 3.1.8 The proposed area is not likely to affect any monument site of cultural, historical religious, archeological or recreational importance
- P/20 3.1.9 The non forest land covered under the project is not under the provision of Maharashtra Private forest (Acquisition) Act 1975 by virtue of application of section 35 of Indian Forest Act 1927, and are not recognized as deemed reserved forest as well as not included in the area identified as "Forest" as per dictionary meaning of forest as intimated to the expert committee under interim judgment of the Hon'ble Supreme Court dated 12/12/1996.
- P/24 3.1.10 There are 566 trees affected in the project, out of which 363 tree felling involved in the proposed project Girth wise details are as under :-

Girth wise details in cms								
0-30	31-45	46-60	61-90	91-105	106-120	121-150	Above 151	Total
50	113	98	69	11	15	05	02	363

- P/73 3.1.11 The proposed area belongs Eco Value CI -III, having density 0.3

- 3.1.12 Deputy Conservator of Forests, Yawal Forest Division, Jalgaon certified that 03 alternatives have been examined and have to conclusion that the alternatives No C that is route No 3 is the most suitable for alignment and forestry point of view. P/26,26A
- 3.2 User Agency has submitted the following undertaking/documents :-
- 3.2.1 Agreed to bear the cost of Compensatory afforestation P/41
- 3.2.2 To bear the cost of Net Present Value P/43
- 3.2.3 To bear the cost of clearance/removal of the vegetation growth from the proposed forest land. P/40
- 3.2.4 The User Agency has submitted Cost Benefit Analysis report. P/44-47
- 3.2.5 User Agency has submitted the FRA-2006 certificate issued by District Collector Jalgaon dated 22/05/2018 for 23.10 ha in form 1. P/49
4. Deputy Conservator of Forests, Yawal Forest Division, Jalgaon has recommended the proposal for acceptance. P/9
5. The Chief Conservator of Forests (T) Dhule recommended the proposal for sanction. P/10
6. In view of this, the proposal is recommended for approval under section - 2 (ii) of the Forest (Conservation) Act, 1980 subject to the following conditions :-
- 6.1 The legal status of the land required will remain unchanged
- 6.2 The forest land shall not be used for any purpose other than specified in the project.
- 6.3 The layout plan of the proposal shall not be changed without prior approval of Central Government.
- 6.4 The user agency will defray the cost of Net Present Value of 23.10 Ha. of forest land as per the latest guideline of Government of India.
- 6.5 The user agency will defray the additional / revised cost of Net Present Value of forestland as per the latest Guideline of Government of India.
- 6.6 Compensatory afforestation will be raised at the cost of the user agency on 46.20 ha degraded forest land of Compt No 20 at Range/vill-Raver, Tal-Raver, Distt- Jalgaon. As per GOI guidelines dated 08/11/2017 at least 1000 plants per ha. to be planted on degraded forest land identified for compensatory afforestation
- 6.7 The User agency at its cost, in consultation with the State Forest Department prepare a detailed scheme for creation and maintenance of plantation of dwarf species (preferably medicinal plants) in right of way under the transmission line.
- 6.8 The user agency will defray the cost of removal of 363 trees in the forest area which are falling in the area under diversion. However, only the required and minimum number of trees will be felled. In situations where felling of trees is avoidable and such trees could be transplanted, all efforts to transplant such trees at a pre designated site will be taken and additional expenditure, if any, in such cases shall be borne by the user agency.

- 6.9 The user agency in consultation with the State Government shall create and maintain an alternate habitat/home for the avifauna, whose nesting trees are to be cleared in this project. Bird's nest artificially made out of eco-friendly material shall be used in the area., including forest area and human settlements, adjoining the forest area being diverted for the project.
- 6.10 The user agency will obtain Environmental Clearance from competent authority, if required.
- 6.11 No additional or new path will be constructed inside the forest area for transportation of construction materials for execution of the project work.
- 6.12 No labour camps shall be established on forest land.
- 6.13 The user agency shall provide fuel-wood preferably alternate fuel to the labourers working at the site to avoid damage / felling of trees
- 6.14 The user agency will pay the cost of survey, demarcation and erection of permanent pillars on the diverted forest land.
- 6.15 The user agency at its cost shall provide bird deflectors, which are to be fixed on upper conductor of transmission line at suitable intervals to avoid bird hits.
- 6.16 The User agency shall comply with the guidelines for laying transmission line through forest areas issued by Ministry vide letter No 7-25/2012-FC dated 05/05/2014 and 19/11/2014.
- 6.17 The user agency will pay the compensation, if any, to the right holders under the FRA-2006.
- 6.18 All necessary approvals required for the project as per prevailing laws of the land would be obtained by the user agency before statutory sanction.
- 6.19 All other conditions as may be mandatory under relevant Acts, rules and guidelines shall be complied with by the user agency.

(Dr. N. Rambabu)

Principal Chief Conservator of Forests

(Head of Forest Force)

Maharashtra State, Nagpur

Shree
27/12/19

S.D. Wadhwa
30/12/2019

To WHOWSOEVER IT MAY CONCERN

In compliance of the Ministry of Environment and Forests (MoEF), Government of India's letter No. 11-9/98-FC (pt.) dated 3rd August, 2009 where in the MoEF issued guidelines on submission of evidences for having initiated and completed the process of settlement of rights under the Scheduled Tribes and Other Traditional Forest Dwellers (Recognition of Forest Rights) Act, 2006 ('FRA', for short) on the forest land proposed to be diverted for non-forest purpose read with MoEF's letter dated 5th February 2013 wherein MoEF issued certain relaxation in respect of linear projects, it is certified that 23.10 hectares of forest land proposed to be diverted in favour of Executive engineer Maharashtra State Electric Supply Co., Dharangaon District Jalgaon for 33 K.V. Karjane (Malapur to Karjane) High Tension Electric Line in Jalgaon district falls within jurisdiction of Karjane, Malapur, Bormali, Melane village(s) in Chopda tehsils.

It is further certified that :


- The complete process for identification and settlement of rights under the FRA has been carried out for the entire 23.10 hectares of forest area proposed for diversion. A copy of records of all consultations and meetings of the Forest Rights Committee(s), Gram Sabha(s), Sub-Division Level Committee(s) and the District Level Committee are as annexure A B C D E F annexure certificate-3,11,&30.....
- The diversion of forest land for facilities managed by the Government as required under section 3 (2) of the FRA have been completed and the Grama Sabha have given their consent to it;
- The proposal does not involve recognized rights of Primitive Tribal Groups and Preagricultural communities.

Encl.: As above

JALGAON

Date- 22/05/2018


 DISTRICT COLLECTOR, JALGAON


 Executive Engineer
 M.S.E.D. Co.Ltd.
 Dharangaon

CERTIFICATE

308

(No objection Certificate of Gram sabha About the project-English Copy)

- 1) Enclosed on page No. 53 to 55 & 63 to 64 of village Malapur Tal.chopda Dist. Jalgaon.
- 2) Enclosed on page No. 56 to 58 & 59 to 62 of village Bormali Tal.chopda Dist. Jalgaon.
- 3) Enclosed on page No. 50 to 52 & 65 to 66 of village Karjane Tal.chopda Dist.Jalgaon.

Place : Dharangaon

Date : 22/05/2018


(V.V. Kulkarni)

Executive Engineer,
Dharangaon Division, MSEDCL.

English Translation
GRAMPANCHAYAT OFFICE DEVHARI TQ CHOPDA DIST.JALGAON

Shri. K.R. Petil
Gramsevak

Established Date
Premsing Maharu Barela
Dy sarpanch

Shrimati Junabai Kisan Pawra
sarpanch

O.W.no.
01/05/2017

Date:-

NO OBJECTION CERTIFICATE

Certified that the Maharashtra State Electricity Distribution Company Limited has proposed 33 KV karjane (upto karjane) Electric transmission line is passing through Govt. Forest compartment No. 214,212 of village Bormali, Tq. chopda Dist. Jalgaon.

There is no complaint and no objection of forest Rights committee Bormali Tq. Chopda Dist. Jalgaon. No rights are affected of tribale and forest dwellers from compartment No. 214,212 under the schedule tribes and other Forest dwellers (Recognition of forest Rights) Act, 2006 and Rule 2008. There is no encroachment of any body or communities and no one has said right on forest land. The forest land is minimum.

Hence the No objection certificate is issued by this office.

Place :- Devhari
Date :- 01/05/2017

Sd/-

Gramsevak

Grampanchayat Devhari
Devhari
Tq. Chopda Dist. Jalgaon
Dist. Jalgaon

Executive Engineer
M.S.E.D. Co. Ltd.
Dharangaon

JKP

Sd/-

Sarpanch

Grampanchayat

Tq. Chopda

English Translation

GRAMPANCHAYAT OFFICE DEVHARI TQ CHOPDA DIST.JALGAON

Established Date

Shri. K.R. Patil Premsing Maharu Barela
Gramsevak Dy sarpanchShrimati Junabai Kisan Pawra
sarpanch

o.w.no.

01/05/2017

Date:-

Proceeding Of Gram Sabha

Date:- 01/05/2017

Time:-09:00 AM

Resolution & Proposal of works

Today, on date 01/05/2017 the Gram sabha was held at 9:00 as earlier notice of Grampanchayat office Devhari. Gram Sabha was under taken Chairmanship of honorable Sarpanch Shrimati Junabai Kisan Pawra has surety of coram is full, then the president did discussion on following subject.

Subject: To give approval of forest land compartment No. 214,212 of area 3.69 Ha of village Bormali Tq. Chopda Dist Jalgaon for proposed 33 KV Karjane (Upto karjane) Electric transmission Line to the Maharashtra State Electricity Distribution company Ltd.

With reference to the above subject President has put the resolution that, we have to give approval to forest land compartment No. 214,212 of area 3.69 Ha. of village Bormali Tq. chopda Dist Jalgaon for proposed 33 KV karjane (upto Karjane) Electric transmission Line to the Maharashtra state Electricity Distribution Company Ltd. It also approved by the Forest Right Committee. This Forest Land is minimum.

The Detail discussion is done on the subject and the resolution was sanctioned by all.

Suggested by : Mr. Premsing Maharu Barela

Supported by : Shrimati Junabai Kisan Pawra

true copy prepared on date 01/05/2017.

Sd/-

Gramsevak

Grampanchayat Devhari
Devhari
Tq. Chopda Dist. Jalgaon
Dist. Jalgaon

Executive Engineer
M.S.E.D. Co. Ltd.
Dharangaon

JKP

Sd/-

Sarpanch

Grampanchayat

Tq. Chopda

English Translation
GRAMPANCHAYAT OFFICE DEVHARI TQ CHOPDA DIST.JALGAON

Shri. K.R. Patil Gramsevak	Established Date Premsing Maharu Barela Dy sarpanch	Shrimati Junabai Kisan Pawra sarpanch
-------------------------------	---	--

O.W.no.
01/05/2017

Date:-

CERTIFICATE

Certified that the Maharashtra state Electricity Distribution Company Limited has proposed 33 KV karjane(upto karjane) Electric Transmission Line is passing through Govt. Forest Compartment No.214,212 of Bormali Tq. chopda Dist Jalgaon. The Gram sabha held on date 01/05/2017. Proposed forest land was sanctioned as per procedure followed by the Forest Right Act, 2006 vide the resolution No.13 Above 50 % members were present in the said Gram sabha. Resolution is enclosed herewith.

This certificate is given by this office as per demand of the Executive Engineer, O & M Division, Dharangaon. The Maharashtra state Electricity Distribution Company Limited.

Place :- Devhari
Date :- 01/05/2017

Sd/-

Gramsevak

Grampanchayat Devhari
Devhari
Tq. Chopda Dist. Jalgaon
Dist. Jalgaon

Executive Engineer
M.S.E.D. Co. Ltd.
Dharangaon

Sd/-

Sarpanch

Grampanchayat
Tq. Chopda

English Translation

GRAMPANCHAYAT OFFICE MALAPUR TQ CHOPDA DIST.JALGAON

Shri. Pravin Bhatu Shinde
GramsevakEstablished Date
Subhash Kashinath Koli
Dy sarpanchNadan Maharu Pawra
sarpancho.w.no.
31/05/2017

Date:-

Proceeding Of Gram Sabha

Date:- 31/05/2017

Time:-09:00 AM

Resolution & Proposal of works

Today, on date 31/05/2017 the Gram sabha was held at 9:00 as earlier notice of Grampanchayat office Malapur. Gram Sabha was under taken Chairmanship of honorable Sarpanch Mr. Nadan Maharu Pawra has surety of coram is full, then the president did discussion on following subject.

Subject: To give approval of forest land compartment No. 186,200,204,205,207,208,206 of area 12.43 Ha of village Malapur Tq. Chopda Dist Jalgaon for proposed 33 KV Karjane (Upto karjane) Electric transmission Line to the Maharashtra State Electricity Distribution company Ltd.

With reference to the above subject President has put the resolution that, we have to give approval to forest land compartment No. 186,200,204,205,207,208,206 of area 12.43 Ha. of village Malapur Tq. chopda Dist Jalgaon for proposed 33 KV karjane (upto Karjane) Electric transmission Line to the Maharashtra state Electricity Distribution Company Ltd. It also approved by the Forest Right Committee. This Forest Land is minimum.

The Detail discussion is done on the subject and the resolution was sanctioned by all.

Suggested by : Mr. Subhash Kashinath Koli

Supported by : Mr. Nadan Maharu Pawra


true copy prepared on date 31/05/2017.



Sd/-

Gramsevak

Grampanchayat Malapur
Malapur
Tq. Chopda Dist. Jalgaon
Dist. Jalgaon



Executive Engineer
M.S.E.D. Co. Ltd.
Dharangaon



Sd/-

Sarpanch

Grampanchayat

Tq. Chopda

English Translation

GRAMPANCHAYAT OFFICE MALAPUR TQ CHOPDA DIST.JALGAON

Shri. Pravin Bhatu Shinde
GramsevakEstablished Date
Subhash Kashinath Koli
Dy sarpanchNadan Maharu Pawra
sarpancho.w.no.
31/05/2017

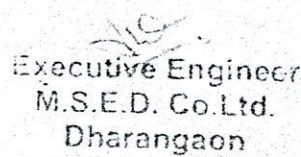
Date:-

CERTIFICATE

Certified that the Maharashtra state Electricity Distribution Company Limited has proposed 33 KV karjane(upto karjane) Electric Transmission Line is passing through Govt. Forest Compartment No.186,200,204,205,207,208,206 of Malapur Tq. chopda Dist Jalgaon.The Gram sabha held on date 31/05/2017.Proposed forest land was sanctioned as per procedure followed by the Forest Right Act,2006 vide the resolution No.13 Above 50 % members were present in the said Gram sabha.Resolution is enclosed herewith.

This certificate is given by this office as per demand of the Executive Engineer,O &M Division ,Dharangaon.The Maharashtra state Electricity Distribution Company Limited.

Place :-Malapur
Date :-31/05/2017

Sd/-
GramsevakGrampanchayat Malapur
Malapur
Tq.Chopda Dist.Jalgaon
Dist.Jalgaon

Executive Engineer
M.S.E.D. Co.Ltd.
Dharangaon


Sd/-

Sarpanch
Grampanchayat

Tq.Chopda

English Translation

GRAMPANCHAYAT OFFICE KARJANE TQ CHOPDA DIST.JALGAON

Established Date

Shri. R.S.Deore
GramsevakBhanudas Ramsing Barela
Dy sarpanchPrakash Kabir Barela
sarpanch

O.W.no.

01/05/2017

Date:-

NO OBJECTION CERTIFICATE


Certified that the Maharashtra State Electricity Distribution Company Limited has proposed 33 KV karjane(upto karjane) Electric transmission line is passing through Govt.Forest compartment No.216,218,219,220 of village karjane,Tq.chopda Dist.Jalgaon.

There is no complaint and no objection of forest Rights committee Bormali Tq. Chopda Dist.Jalgaon.No rights are affected of tribble and forest dwellers from compartment No.216,218,219,220 under the schedule tribes and other Forest dwellers(Recongnition of forest Rights) Act,2006 and Rule 2008.There is no encroachment of any body or communities and no one has said right on forest land.The forest land is minimum.


Hence the No objection certificate is issued by this office.

Place :-Karjane

Date :-01/05/2017

Sd/ 
GramsevakGrampanchayat Karjane
Karjane
Tq.Chopda Dist.Jalgaon
Dist.JalgaonSd/ 
Sarpanch
Grampanchayat

Tq.Chopda


Executive Engineer
M.S.E.D. Co.Ltd.
Dharangaon

English Translation

GRAMPANCHAYAT OFFICE KARJANE TQ CHOPDA DIST.JALGAON

Shri. R.S.Deore
GramsevakEstablished Date
Bhanudas Ramsing Barela
Dy sarpanchPrakash Kabir Barela
sarpancho.w.no.
01/05/2017

Date:-

Date:- 01/05/2017

Proceeding Of Gram Sabha

Time:-09:00 AM

Resolution & Proposal of works

Today, on date 01/05/2017 the Gram sabha was held at 9:00 as earlier notice of Grampanchayat office karjane. Gram Sabha was under taken Chairmanship of honarable Sarpanch Mr. Prakash Kabir Barela has surety of coram is full, then the president didi discussion on following subject.

Subject: To give approval of forest land compartment No.216,218,219,220 of area 6.975 Ha of village Karjane Tq. Chopda Dist Jalgaon for proposed 33 KV Karjane (Upto karjane) Electric transmission Line to the Maharashtra State Electricity Distribution company Ltd.


With reference to the above subject President has put the resolution that, we have to give approval to forest land compartment No.216,218,219,220 of area 6.975 Ha. of village karjane Tq. chopda Dist Jalgaon for proposed 33 KV karjane(upto Karjane) Electric transmission Line to the Maharashtra state Electricity Distribution Company Ltd. It also approved by the Forest Right Committee. This Forest Land is minimum.


The Detail discussion is done on the subject and the resolution was sanctioned by all.

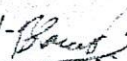
Suggested by : Mr. Kaharu Sursing Barela

Supported by : Mr. Bhanudas Ramsing Barela.

true copy prepared on date 01/05/2017.

Sd/- 
Gramsevak
Grampanchayat Karjane
Karjane
Tq.Chopda Dist.Jalgaon
Dist.Jalgaon


Executive Engineer
M.S.E.D. Co.Ltd.
Dharangaon

Sd/- 
Sarpanch
Grampanchayat
Tq.Chopda

English Translation
GRAMPANCHAYAT OFFICE KARJANE TQ CHOPDA DIST.JALGAON

Shri. R.S.Deore
Gramsevak

Established Date
Bhanudas Ramsing Barela
Dy sarpanch

Prakash Kabir Barela
sarpanch

O.W.no.
01/05/2017

Date:-

CERTIFICATE


Certified that the Maharashtra state Electricity Distribution Company Limited has proposed 33 KV karjane(upto karjane) Electric Transmission Line is passing through Govt. Forest Compartment No.216,218,219,220 of karjane Tq. chopda Dist Jalgaon.The Gram sabha held on date 01/05/2017.Proposed forest land was sanctioned as per procedure followed by the Forest Right Act,2006 vide the resolution No.13 Above 50 % members were present in the said Gram sabha.Resolution is enclosed herewith.

This certificate is given by this office as per demand of the Executive Engineer,O &M Division ,Dharangaon.The Maharashtra state Electricity Distribution Company Limited.

Place :-Karjane
Date :-01/05/2017


Sd/-

Gramsevak
Grampanchayat Karjane
Karjane
Tq.Chopda Dist.Jalgaon
Dist.Jalgaon


Sd/-
Sarpanch
Grampanchayat

Tq.Chopda

(श्री एजन्सीज् घोषणा)

सिडींग बुक

[illegible]

मोहिडांग बुक

(श्री एषनाज् २५५५)

[illegible]

Electrical Engineer
M.S.E.D. Co. Ltd.
Dharangaon

सिडिंग बुक



(श्री लक्ष्मीदेव वाचसा)

ठराव	शेरा
<p>३१३, ३१४ वृत्त झोंप-देवपुरी सा.चौपडा गमि. नळेंवाव शेखील जंतरख ग्राममज्जा हि डापायकुळकर कर</p>	
<p>Executive Engineer M.S.E.D. Co.Ltd. Unarangaon</p>	

७७७, ७७७ शुद्ध श्रुति - देव्यशी सा चोपग

શ્રીમદ્ભગવાદ ગેઠીલ અનંત


ग्रामसभा दि ११/१२/७७

Executive Engineer
M.S.E.D. Co.Ltd.
Dharangaon



ग्राम पंचायती

नंबर	तारीख	विषय
		आज दि. ०५/१०/८४ सोमवार रोजी य-एम्बे सेल विशेष आली घास खासिल सल्या / निडास
		हजार
१८	०५/१०/८४	महाराष्ट्र राज्य वितरण क. लि. संलग्न प्रदावित उप के. व्ही. कर्जा विद्युत विरेणी प्रदावित सेल असलेल्या मागानुसार कॅ. नं. २५४, २५६ मध्ये येत असलेल्या वन्य जमिनीचा मान्यता देणे
		२५४



प्रोसिडिंग नवकल

आवक नंबर

ता. चोपडा

जि. जळगाव

तारीख / / 20

सभा नंबर

सन 2019

/ 2019

तारीख 39 / 4 / 2019

चे प्रोसिडिंग

हजर सभासद

आज दिनांक 39-4-2019 रोजी सकाळी ठीक 10 वाजता ग्रुप ग्रुप
विरवाडेची जनरल आमलभा गाव येथे विशेष सभा सभाज होण्यावर
जोलाविषयाने आली.
हजर सभासद- 30


विषय नंबर	ठराव नंबर	विषय	ठराव	शेरे आणि तारखेसह ठरावाची अंमलबजावणी
2	2	महाराष्ट्र राज्य वितरण	स्विकार्या विषय म मध्यस्थ सो. योजी	
3	3	केपनी लि. अंतर्गत	सभेत मांडला असेल अजिणे येथे मध्यस्थ	
4	4	प्रस्तावित उड. के. वी.	राज्य विद्युत कंपनी लि. अंतर्गत उड. के. वी.	
5	5	अजिणे विद्युत वाहिनी	ची उच्चदाय विद्युत वाहिनीच्या मार्गात	
6	6	प्रस्तावित असलेल्या	कु. नं. 974, 200, 208, 209, 207, 208 मध्ये	
7	7	माध्यम कंपाईट न.	येत असलेल्या वनजमिनीच्या सापळात	
8	8	974, 200, 208, 209,	माध्यम द्याव्याची काटे श्वर सिध्यावर	
9	9	207, 208 मध्ये येत	सविस्तर चर्चा केली आहे ठरले की,	
10	10	असलेल्या वनजमिनीच्या	संप. नं. 974, 200, 208, 209, 207, 208	
11	11	माध्यम देणे.	मध्ये विद्युत वाहिनी जेव्हासुद्धा	
12	12		व इतर पोरपाटि वनजिवादी (वमदकम)	
13	13		माध्यम क्षमिनीय 2008 व नियम 2004	
14	14		अंतर्गत क्षमिनीय व इतर पोरपाटि	
15	15		वनजिवादी थाप द्याव्या लागू येत	
16	16		नाही सपर वनजमिनीवर अतिक्रमण	
17	17		नवगु कोणीही वसतीक मध्यवा	

Executive Engineer

समेटुदे विचारा करीता आलेले विषय व ठराव		
विषय नंबर	ठराव नंबर	विषय
		सांख्यिकी व वक्क शोभीनलेला नाही संपन्न वनजमिण ही कमीत कमी झालुन कव्यक्ष हाई प्रस्तावित भागांतुन उच्चदीक विद्युत वाहीनीच्या भागास या ग्रामपंचायत पुनः मंजुरी हाई. झाले ग्रामपंचायत सवांगुन ७२विले
		सुयड - पिंड गुलबर्गा पावरा
		झगुनोड - हंदावॉस नावजी पावरा
		७२व सवांगुन मंजूर
		३-६-२०१७
		सरपंच
		ग्रामपंचायत अधिकारी ग्रामपंचायत विरवाडे
		ग्रामपंचायत विरवाडे ग्राम ता. चोपडा जि. जळगांव
		ता. चोपडा जि. जळगांव
		३१/१२/२०१७

Executive Engineer
M.S.E.D. Co.Ltd.
Dharangaon

प्राविष्टा बुक

[illegible]

Executive Engineer
M.S.E.D. Co.Ltd.
Dharangaon

Maharashtra State Electricity Distribution Co. Ltd.



Executive Engineer,
Old Power House, Dharangaon-425105
Tel. 02588 - (O) 251339
eedharangaon@ho.mahadiscom.in

EE/O&M/DRN/Tech/ No/ W 2 3071

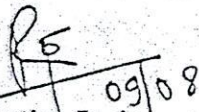
Date: 09 AUG 2021

CERTIFICATE

This is to certify that the Maharashtra State Electricity Distribution Company Limited has proposed 33KV Karjane (upto Karjane) transmission line is passing through Govt. Forest Compartment No. 186,200,204,205,207,208,206 of Malapur Tq.Chopda Dist.Jalgaon. The details of employment potential in terms of man-days of skilled, semiskilled and unskilled persons on permanent (direct and indirect) and temporary (direct and indirect) basis is as below-

- 1) Skilled- 90 man days per month
- 2) Semiskilled- NIL
- 3) Unskilled- NIL

Place:- Dharangaon
Date:-09/08/2021


Executive Engineer
MSEDCL, Dharangaon Division.