

वन विभाग हरियाणा सरकार  
कार्यालय: उप वन संरक्षक, पलवल  
मंगूरी रजवाह, निकट जवाहर नगर, कैम्प पलवल-121102 दूरभाष नं० 01275-248978.  
e-mail: dfopalwal@gmail.com

क्रमांक 876

दिनांक: 16-6-2021

सेवा में,

नोडल अधिकारी (एफ०सी०) एवं वन संरक्षक,  
कार्यालय: प्रधान मुख्य वन संरक्षक,  
सी.-18, वन भवन, सेक्टर-6, हरियाणा, पंचकूला।

विषय:

**Diversion of 6.387 ha. of forest land for improvement of Palwal-Hathin-Utawar road (MDR-135) km. 0.40 to 22.40 km. in Palwal District under forest Division I & Distt. Palwal, Haryana.**  
**Online No. FP/HR/ Road/45196/2020**

संदर्भ:

उप वन महानिरीक्षक (केन्द्रीय) का फाईल नं० 9-HRB078/2021-CHA दिनांक 08.06.2021 तथा अतिरिक्त प्रधान मुख्य वन संरक्षक (एफ०सी०ए०), हरियाणा, पंचकूला का पत्र क्रमांक NT/REC/1800-04 दिनांक 15.06.2021

उपरोक्त विषय के सम्बन्ध में उप वन महानिरीक्षक (केन्द्रीय) का फाईल नं० 9-HRB078/2021-CHA दिनांक 08.06.2021 द्वारा विषयांकित प्रस्ताव में मांगी गई सूचना बिन्दु वाईज निम्न प्रकार से आपको आगामी आवश्यक कार्यवाही हेतु प्रेषित है।

- 2.(i) प्रयोक्ता एजेन्सी द्वारा ऑनलाईन पार्ट-1 में संशोधन कर दिया गया है। (प्रति संलग्न ऑनलाईन पार्ट-1)
- 2.(ii) Under Taking regarding payment of additional NPV. Amount को Additional information detail column में पहले ही ऑनलाईन अपलोड कर दिया गया है जिसकी सूचना इस कार्यालय के पत्र क्रमांक 534 दिनांक 19.05.2021 द्वारा पहले ही भेजी जा चुकी है।
- 2.(iii) बाधक वृक्षों की मार्किंग लिस्ट ऑनलाईन पार्ट-2 में Additional information detail के तहत पहले ही अपलोड कर दी गई है जिसकी सूचना इस कार्यालय के पत्र क्रमांक 534 दिनांक 19.05.2021 द्वारा पहले ही भेजी जा चुकी है।
- 2.(iv) प्रयोक्ता एजेन्सी द्वारा उनके पत्र क्रमांक 99611 दिनांक 15.06.2021 (प्रति संलग्न) द्वारा इस कार्यालय को बताया गया है कि उनकी परियोजना में आर०डी० 2000-11500, 15200-21400 तथा 22200-22400 में वाईडनिंग तथा 4लाईन का प्रावधान नहीं है। इसलिए उनको इन आर०डी० में वन भूमि के प्रत्यावर्तन की अभी आवश्यकता नहीं है।
- 2.(v) पार्ट- v वन मण्डल अधिकारी स्तर पर हस्ताक्षरित नहीं होता है। कृपया अपने स्तर पर कार्यवाही करने का कष्ट करें।
- 2.(vi) CA Site की रिवाइज्ड के०एम०एल० फाईल अपलोड कर दी गई हैं।


संलग्न/उपरोक्त।

  
उप वन संरक्षक,  
पलवल। 16-6-2021

पृ० क्रमांक 877

दिनांक 16-6-2021

एक प्रति वन संरक्षक, दक्षिणी परिमण्डल, गुरूग्राम को उप वन महानिरीक्षक (केन्द्रीय) का फाईल नं० 9-HRB078/2021-CHA दिनांक 08.06.2021 तथा अतिरिक्त प्रधान मुख्य वन संरक्षक (एफ०सी०ए०), हरियाणा, पंचकूला का पत्र क्रमांक NT/REC/1800-04 दिनांक 15.06.2021 के संदर्भ में सूचनार्थ एवं आगामी आवश्यक कार्यवाही हेतु प्रेषित है।

  
उप वन संरक्षक,  
पलवल। 16-6-2021

To

The Divisional Forest Officer,  
Forest Division,  
Palwal, Haryana.

No. 99611 Dt. 15-6-2021

**Subject:- Diversion of 6.387 hect. Of forest land for in favour of Executive Engineer, Provincial Division, PWD B&R Br., Palwal for Improvement of Palwal Hathin Uttawar Road(MDR-135) Km 0.400 to 22.40, under forest Division and District Palwal Haryana ( Online proposal No. FP/HR/ROAD/45196/2020)**



In this connection it is submitted that the proposal of the subject cited work has been received back from regional office, MoEF, Chandigarh with certain observations vide its letter dated 08.06.2021 (copy attached).

In this context, the reply to the issues related to this office is as under:-

1. Period sought for 10 years to be corrected for 99 years under column A-1(x) in part-I online.(Copy enclosed).
2. As per proposed project RD 2000 to 11500, 15200 to 21400, 22200 to 22400 there is no provision of widening/Four laning of road, So there is no need of diversion of forest land at that time.

This is for your kind information and necessary action please.

DA/Copy of ColumnA-1(x) online

  
Executive Engineer,  
Provincial Division,  
PWD B&R Br. Palwal  




## FORM - A

Form for seeking prior approval of Central Government under section 2 of the Forest(Conservation) Act,1980 for  
Diversion of fresh forest area

### **PART - I**

(To be filled up by User Agency)

#### A. General Details

##### A- 1. Project Details

(i). Proposal No. : FP/HR/ROAD/45196/2020

(ii). Name of Project for which Forest Land is required : Improvement of Palwla Hathin Uttawar road MDR  
135 km 0.40 to 22.40 in Palwal Distt

(iii). Short narrative of the proposal and Project/scheme for which the forest land is required :  
Improvement of Palwla Hathin Uttawar road MDR 135 km 0.40 to 22.40 in Palwal Distt

(iv). State : Haryana

(v). Category of the Project : Road

(vi). Shape of forest land proposed to be diverted : Linear

(vii). Estimated cost of the Project(Rupees in lacs) : 7381

(viii). Total Area of Forest Land proposed for diversion(in ha.): 6.387

(ix). Non-Forest Land required for this project(in ha.): 5.527

(x). Total period for which the forest land is proposed to be diverted(in years): 99

##### A- 2. Details of User Agency

(i). Name : PWD BANDR PALWAL

(ii). Address1 : O/o Executive Engineer, Provincial Division

(iii). Address2 : PWD B&R Br., Palwal(Haryana)

(iv). State : Haryana

(v). District : Palwal

  
Executive Engineer,  
Provincial Division,  
PWD B & R Br., Palwal



(vi). Pin : 121102

(vii). Landmark : NIL

(viii). Email address : pwd-eeepd-palwal@hry.nic.in

(ix). Landline Telephone No. : 1275-252006

(x). Fax No. : 1275-

(xi). Mobile No. : 9416013715

(xii). Website (if any) : NIL

(xiii). Legal status of User Agency : State Government

A-  
3. Details of Person Making Application

(i). First Name: Narendra

(ii). Middle Name: Singh

(iii). Last Name: Yadav

(iv). Gender: Male

(v). Designation: Executive Engineer,

(vi). Address 1: O/o Executive Engineer, Provincial Division

(vii). Address 2: PWD B&R Br, Palwal (Haryana)

(viii). State: Haryana


(ix). District: Palwal

(x). Tehsil: NIL

(xi). Pin: 121102

(xii). Landmark: NIL

(xiii). Email Address: pwd-eeepd-palwal@hry.nic.in

  
Executive Engineer,  
Provincial Division,  
PWD B & R Br., Palwal



(xiv). Landline Telephone No.: 1275-252006

(xv). Fax No.: NIL

(xvi). Mobile No.: 9899697482

(xvii). Copy of documents in support of the competence/authority of the person making this application to make application on behalf of the User Agency: 

**B. Details of land required for the Project**

B- Details of proposal seeking prior approval of Central Government under the Act for diversion of  
1. forest land for the Project already submitted in the past

Proposal Submitted in Past							
S.no	Proposal Status.	Proposal No.	Moef File No.	Area Proposed for Diversion(Ha.)	Area Diverted(Ha.)	Date of In-Principle Approval	Date of Final Approva
1	Under Processing in MoEF	FP/HR/Road/26194/2017	FP/HR/road/26194/2017	1.73	1.73		

B-  
2. Details of forest land proposed to be diverted

B-2.1 Details of Divisions involved

Details of Divisions involved			
S.no	Division Name	Forest Land(ha.)	Non-Forest Land(ha.)
1.	Palwal	6.387	5.527

B-2.2 Details of Districts involved

District wise breakup			
S.no	District Name	Forest Land(ha.)	Non-Forest Land(ha.)
1.	Palwal	6.387	5.527


B-2.3 Village wise breakup

Villages wise breakup			
S.no	Village	Forest Land(ha.)	Non-Forest Land(ha.)
1	Palwal	6.387	5.527

B-2.4 Component wise breakup

Component wise breakup			
------------------------	--	--	--

















  
Executive Engineer,  
Provincial Division,  
PWD B & R Br., Palwal





S.no	Component	Forest Land(ha.)	Non-Forest Land(ha.)
1	RD 400 to 2000	1.392	1.072
2	RD 11500 to 12400	0.783	0.603
3	RD 12400 to 15200	2.436	2.996
4	RD 21400 to 22200	0.696	0.856

**C. Maps of forest land proposed to be diverted**

Division 1. : Palwal																				
<p>(i). Area of forest land proposed to be diverted(in ha.) : 6.387</p> <p>(ii). : Linear</p> <p>(b). No. of Segments : Four</p> <table border="1" style="margin: 10px auto; width: 80%; border-collapse: collapse;"> <thead> <tr> <th colspan="3" style="text-align: center;">Segment wise details</th> </tr> <tr> <th style="width: 15%;">Segments</th> <th style="width: 35%;">Segment Area(in ha.)</th> <th style="width: 50%;">Kml File of Segments</th> </tr> </thead> <tbody> <tr> <td style="text-align: center;">1.</td> <td style="text-align: center;">1.392</td> <td style="text-align: center;"> <a href="#">View File</a></td> </tr> <tr> <td style="text-align: center;">2.</td> <td style="text-align: center;">0.783</td> <td style="text-align: center;"> <a href="#">View File</a></td> </tr> <tr> <td style="text-align: center;">3.</td> <td style="text-align: center;">2.436</td> <td style="text-align: center;"> <a href="#">View File</a></td> </tr> <tr> <td style="text-align: center;">4.</td> <td style="text-align: center;">0.696</td> <td style="text-align: center;"> <a href="#">View File</a></td> </tr> </tbody> </table> <p>(iii). Copy of Survey of India Toposheet indicating boundary of forest land proposed to be diverted: </p> <p>(iv). Scanned copy of the Geo-referenced map of the forest land proposed to be diverted prepared by using GPS or Total Station: </p>			Segment wise details			Segments	Segment Area(in ha.)	Kml File of Segments	1.	1.392	 <a href="#">View File</a>	2.	0.783	 <a href="#">View File</a>	3.	2.436	 <a href="#">View File</a>	4.	0.696	 <a href="#">View File</a>
Segment wise details																				
Segments	Segment Area(in ha.)	Kml File of Segments																		
1.	1.392	 <a href="#">View File</a>																		
2.	0.783	 <a href="#">View File</a>																		
3.	2.436	 <a href="#">View File</a>																		
4.	0.696	 <a href="#">View File</a>																		

**D. Justification for locating the Project in forest land and details of alternatives examined:**

- (i). Copy of note containing justification for locating the Project in forest land: 
- (ii). Whether a copy of map indicating location of alternative examine is required to be provided: Yes
- (a). Copy of map indicating location of alternative examined: 

**E. Employment likely to be generated**

- (i). Whether the Project is likely to generate employment?: No

**F. Displacement of People due to the Project, if any.**



  
Executive Engineer,  
Provincial Division,  
PWD B & R Br., Palwal

(i). Whether Project involves displacement?: No

**G. Details of Cost-Benefit analysis for the Project**

(i). Whether the Project requires Cost-Benefit analysis?: No

**H. Status of Environmental Clearance**

(i). Whether the Project requires Clearance under the Environment (Protection) Act 1986 ? : No

**I. Status of Wildelife Clearance**

(i). Whether the Project or a part thereof is located in any Protected Area or their Eco sensitive zone? :  
No

**J. Applicability of special provisions governing Scheduled Areas**

(i). Whether the Project or a part thereof is located in a Scheduled Area? : No

**K. Status of settlement of rights under the Forest Rights Act, 2006 on the forest land proposed to be diverted**

(i). Whether the process for settlement of Rights under the Forest Rights Acts 2006 on the forest land proposed to be diverted has been completed? : No



**L. Details of land identified for Compensatory Afforestation**

(i). Whether non-forest or Revenue forest land is required to be provided by User Agency?: No

(ii). Whether the area of non-forest land or Revenue forest land required to be provided by User Agency for raising Compensatory Afforestation is less than area of forest land proposed to be diverted ? : No


(iii) . Reason for not providing Non-Forest Land: Others

**Additional information Details**

Documents		
S.No	Documents	Remarks
1		Administrative Approval
2		Check lists

Print page



  
**Executive Engineer,  
Provincial Division,  
PWD B & R Br., Palwal**





81

2+

Full Title of The Project:- Diversion of 6.387 Ha. forest land for Improvement of Palwal Hathin Uttawar Road (MDR-135) km 0.40 to 22.40 km in Palwal Distt.

File No. \_\_\_\_\_

Date of Proposal : \_\_\_\_\_

### CHECK LIST SERIAL NUMBER-13 A

#### UNDERTAKING FOR PAYMENT OF ADDITIONAL NET PRESENT VALUE OF FOREST AREA

It is to certify that I, N.S. Yadav, Executive Engineer, Provincial Division, PWD B&R Br., Palwal have applied for diversion of 6.387 Hectare of forest area for the purpose of Improvement of Palwal Hathin Uttawar Road (MDR-135) km 0.400 to 22.40 km in Palwal Distt.. I/We, hereby, undertake to pay the additional net present value (NPV) of the above forest land.

Date : \_\_\_\_\_

Place : \_\_\_\_\_



*Signature*

Executive Engineer,  
Provincial Division  
PWD B&R Br., Palwal

Countersigned

*Signature*  
Dy. Conservator of Forests  
PALWAL

Divisional Forest Officer  
Palwal

*Signature*  
Attested As Identified  
Notary Public  
Govt. of India  
22 SEP 2020

Assure the accuracy of the  
personally who has Signed Mark  
with communication in the document