


FC1- 5007/2020



Forest Headquarters,
Vazhuthacaud,
Thiruvananthapuram - 14.
Ph: 0471-2529243, 2529322
E-mail: apccf-sa.for@kerala.gov.in
Date :16.08.2022

From

The Additional Principal Chief Conservator of Forests,
Nodal Officer, F(C) Act &
Chief Executive Officer, CAMPA,
Forest Headquarters, Vazhuthacaud,
Thiruvananthapuram - 695014.

To

The Assistant Inspector General of Forests (Central),
Regional Office (Southern Zone)
Ministry of Environment, Forest & Climate Change,
Kendriya Sadan, IVth Floor, E&F Wings,
17th Main Road, IInd Block, Koramangala,
Bangalore - 560034.

Sir,


Sub :- Forest & Wildlife Department – Diversion of 17.073 ha of forest land for construction of 400 KV Quad D/c Uduppi-Kasaragode Transmission line - regarding.

Ref :- Government of India letter No. F.No.4-KLB 1320/2021/BAN/1097.

Attention is invited to the subject. The details/documents sought vide reference cited are furnished below.

1. Undertaking from User Agency is attached herewith as Annexure I.
2. Location map of the revenue land for Compensatory Afforestation is attached herewith as Annexure II.
3. It is already moved with District Collector, Kasaragode for FRA Certificate. On receipt, the same will be submitted at the earliest.

Yours faithfully,


Additional Principal Chief Conservator of Forests
Nodal Officer, F(C) Act &
Chief Executive Officer, CAMPA

Copy of the Principal Secretary, Forest & Wildlife Department, Secretariat,
Thiruvananthapuram for information (FileNo. C3/240/2021/F&WLD
dated 13.12.2021)

2304

CS II 2020/201/20220627 KL II Com 11

Date: 17/05/2022

The Deputy Conservator of Forests,
Kasaragod Forest Division
Kasaragod, Kerala

Subj: Proposal for diversion of 17.073 ha forest land for construction of 400 kV Quad D/C Udipi - Kasargode Transmission Line vide Proposal No. FP/KL/TRANS/53257/2020 submitted on 03rd Nov 2020- regarding *compliance of the query dated 28th May 2022.*

Ref:

1. Observation letter from your good office vide No. KGG-4072/20 dated 28th May 2022.
2. Govt of India Letter No. 4-KLBI320/2021/BAN 1097 dated 30th Nov 2021.

Dear Sir,

With reference to the above, please find below the point-wise compliance of the query raised from your good office on 28th May 2022:

S. No.	Query	Compliance
1	Location map of the revenue map for CA	Map of revenue land proposed for CA is attached as Annexure-I
2	Undertaking from user agency that in case diversion of forest land is denied, the project shall be executed along alternate alignment and work on non-forest land shall not be cited as a reason for grant of approval of diversion of forest land under the Forest (Conservation) Act, 1980.	Undertaking attached as Annexure-II

You are therefore requested to process the above forest diversion proposal and forward the same to the CCF Mangalore for further processing at the earliest please.


Thanking You,

On Behalf of Udipi - Kasargode Transmission Limited

Authorized Signatory,

Mob: +91 7908743457

Email: sambash.kumar@sterlite.com



Registered Office: F-7, The Mira Corporate Suites, 1 & 2, 15/16th Floor, Mathura Road, New Delhi - 110 065, India
CIN: U40102DL2018GOL141355 | www.2000power.com

Received 15/05/2022

Handwritten signature/initials

Handwritten signature/initials

UNDERTAKING FOR NON-OCCURRENCE OF FAULT ACCOMPLI
SITUATION.

We, Udipi-Kasargode Transmission Ltd, do hereby undertake that the construction of Udipi-Kasargode Transmission Line in non-forest area of the State of Kerala shall be executed up-to the boundary of forest area considered under the Forest (Conservation) Act, 1980. We further undertake that, in case diversion of forest land is denied, project shall be executed along alternate alignment and work on non-forest land shall not be cited as a reason for grant of approval of diversion of forest land under the Forest (Conservation) Act, 1980.

Place: Mangalore

Signature & Seal:

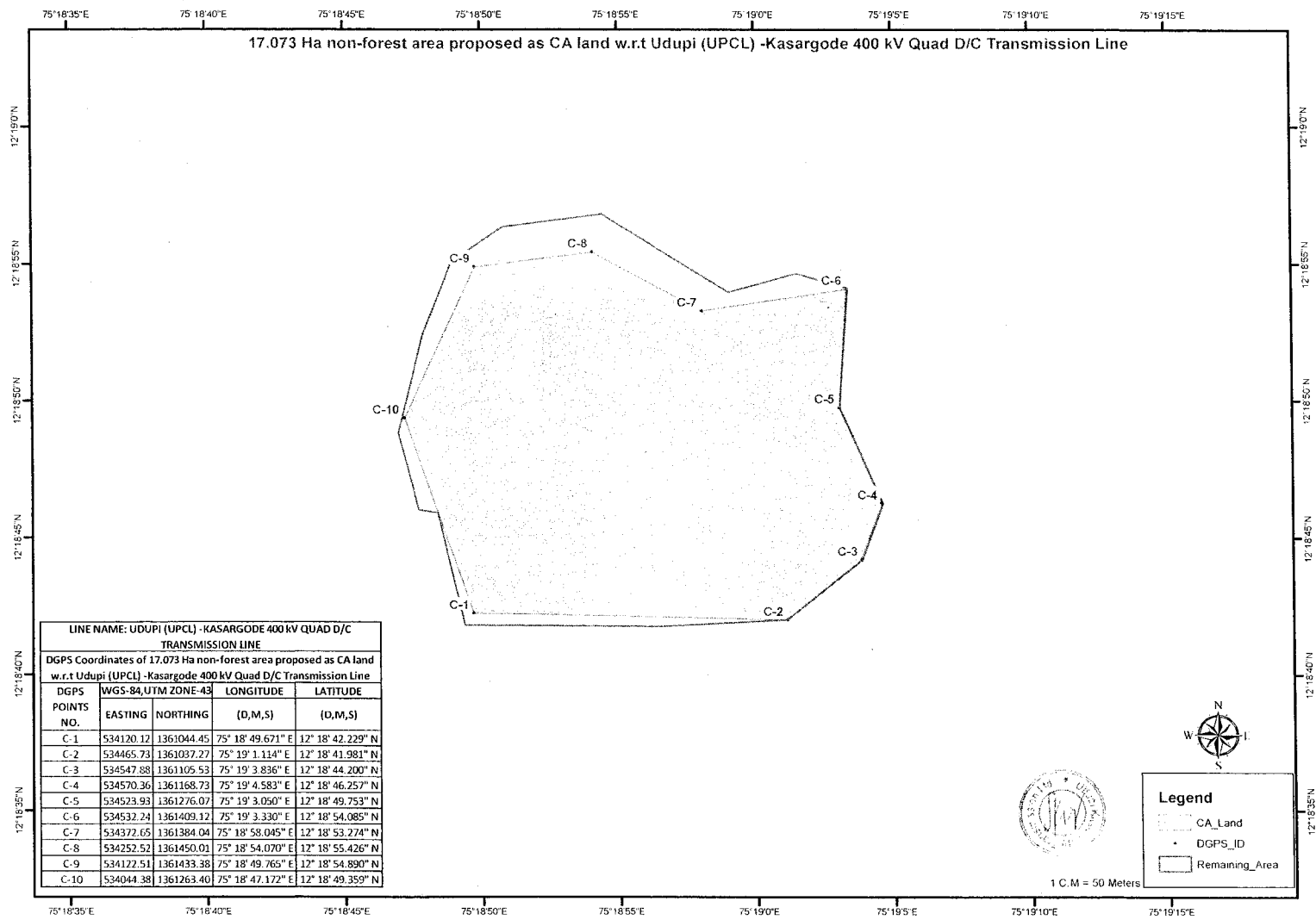


Date: 27.06.2022

Name : Santosh Kumar
Authorized Signatory

Address : Udupi-Kasargode Transmission Ltd,
House No. 13/131, Old No. 7/117
ITI Colony, Vidya Nagar, Kasargod
Kerala-671123

17.073 Ha non-forest area proposed as CA land w.r.t Udupi (UPCL) -Kasargode 400 kV Quad D/C Transmission Line



LINE NAME: UDUPI (UPCL) -KASARGODE 400 kV QUAD D/C TRANSMISSION LINE

DGPS Coordinates of 17.073 Ha non-forest area proposed as CA land w.r.t Udupi (UPCL) -Kasargode 400 kV Quad D/C Transmission Line

DGPS POINTS NO.	WGS-84, UTM ZONE-43 EASTING	NORTHING	LONGITUDE (D,M,S)	LATITUDE (D,M,S)
C-1	534120.12	1361044.45	75° 18' 49.671" E	12° 18' 42.229" N
C-2	534465.73	1361037.27	75° 19' 1.114" E	12° 18' 41.981" N
C-3	534547.88	1361105.53	75° 19' 3.836" E	12° 18' 44.200" N
C-4	534570.36	1361168.73	75° 19' 4.583" E	12° 18' 46.257" N
C-5	534523.93	1361276.07	75° 19' 3.050" E	12° 18' 49.753" N
C-6	534532.24	1361409.12	75° 19' 3.330" E	12° 18' 54.085" N
C-7	534372.65	1361384.04	75° 18' 58.045" E	12° 18' 53.274" N
C-8	534252.52	1361450.01	75° 18' 54.070" E	12° 18' 55.426" N
C-9	534172.51	1361433.38	75° 18' 49.765" E	12° 18' 54.890" N
C-10	534044.38	1361263.40	75° 18' 47.172" E	12° 18' 49.359" N



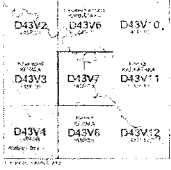
1 C.M = 50 Meters

Legend

- CA_Land
- DGPS_ID
- Remaining_Area

17.073 Ha non-forest area proposed as CA land w.r.t Udipi (UPCL) -Kasargode 400 kV Quad D/C Transmission Line

No. D43V7
Scale 1:50,000



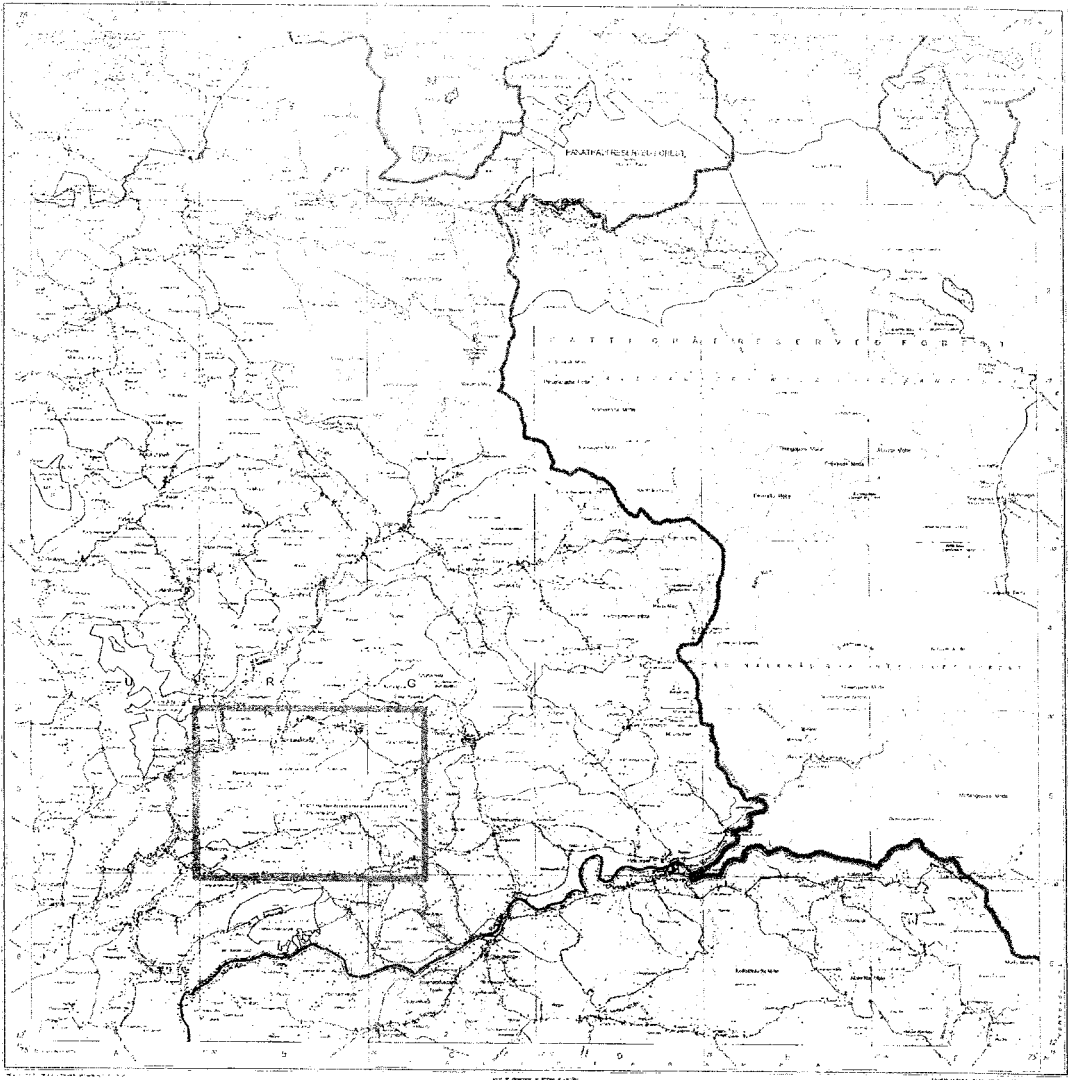
LEGEND

CA_Land	Remaining_Area
DGPS_ID	

PROJ. COORDINATE SYSTEM: UTM
PROJ. CODE: 31QUB
PROJ. UNIT: METERS
PROJ. DATUM: WGS 84
PROJ. AXIS: NAD
PROJ. STRATEGY: UTM
PROJ. FALSE EASTING: 500000
PROJ. FALSE NORTHING: 10000000
PROJ. CENTRE POINT EASTING: 750000
PROJ. CENTRE POINT NORTHING: 8000000
PROJ. SCALING FACTOR: 0.99960930926209
PROJ. MERIDIONAL FAULTING: 0.00030914990938
PROJ. TOWNSHIP NORTHING: 10000000
PROJ. UTM ZONE: 31QUB
PROJ. UTM LETTER: U
PROJ. UTM NUMBER: 75

Scale 1:50,000

PROJ. COORDINATE SYSTEM: UTM
PROJ. CODE: 31QUB
PROJ. UNIT: METERS
PROJ. DATUM: WGS 84
PROJ. AXIS: NAD
PROJ. STRATEGY: UTM
PROJ. FALSE EASTING: 500000
PROJ. FALSE NORTHING: 10000000
PROJ. CENTRE POINT EASTING: 750000
PROJ. CENTRE POINT NORTHING: 8000000
PROJ. SCALING FACTOR: 0.99960930926209
PROJ. MERIDIONAL FAULTING: 0.00030914990938
PROJ. TOWNSHIP NORTHING: 10000000
PROJ. UTM ZONE: 31QUB
PROJ. UTM LETTER: U
PROJ. UTM NUMBER: 75



LINE NAME: UDUPI (UPCL) -KASARGODE 400 KV QUAD D/C

DGPS Coordinates of 17.073 Ha non-forest area proposed as CA Land

LINE ID: 17.073 Ha non-forest area proposed as CA Land

DGPS ID	EASTING	NORTHING	ELEVATION	HEIGHT
1	750000	8000000	10	10
2	750000	8000000	10	10
3	750000	8000000	10	10
4	750000	8000000	10	10
5	750000	8000000	10	10
6	750000	8000000	10	10
7	750000	8000000	10	10
8	750000	8000000	10	10
9	750000	8000000	10	10
10	750000	8000000	10	10
11	750000	8000000	10	10
12	750000	8000000	10	10
13	750000	8000000	10	10
14	750000	8000000	10	10
15	750000	8000000	10	10
16	750000	8000000	10	10
17	750000	8000000	10	10

Legend

- CA_Land
- DGPS_ID
- Remaining_Area

This map is a technical drawing and should not be used for any other purpose than the one for which it was prepared. It is the responsibility of the user to verify the accuracy of the data and the scale of the map.