

कार्यालय : मुख्य वन संरक्षक, प्रादेशिक अंचल, देवघर

पत्रांक/दिनांक.....

प्रेषक,

मुख्य वन संरक्षक,
प्रादेशिक अंचल, देवघर।

सेवा में,

क्षेत्रीय मुख्य वन संरक्षक,
संथाल परगना, दुमका।

विषय - J.U.S.N.L द्वारा दुमका-देवघर-जामताड़ा एवं धनबाद वन प्रमंडल अंतर्गत गोविन्दपुर से दुमका तक 220 के०मी०/डी०सी० ट्रान्समिशन लाईन निर्माण हेतु कुल 16.2635 हे० वनभूमि अपयोजन प्रस्ताव के संबंध में।

प्रसंग - सरकार के उप सचिव, वन, पर्यावरण एवं जलवायु परिवर्तन विभाग, झारखंड सरकार के पत्र संख्या - वनभूमि-08/2007-1896 व०प० रांची दिनांक 05.05.2017, प्रधान मुख्य वन संरक्षक-सह-कार्यकारी निदेशक, बंजर भूमि विकास बोर्ड, झारखंड, रांची का ज्ञापांक 335 दिनांक 05.05.2017 एवं वन प्रमंडल पदाधिकारी, देवघर वन प्रमंडल, देवघर का पत्रांक 1115 दिनांक 06.05.2017 तथा वन प्रमंडल पदाधिकारी, जामताड़ा का पत्रांक 615 दिनांक 11.05.2017

महाशय,

उपरोक्त विषयक एवं प्रासंगिक पत्र के संदर्भ में सूचित करना है कि J.U.S.N.L द्वारा दुमका-देवघर-जामताड़ा एवं धनबाद वन प्रमंडल अंतर्गत गोविन्दपुर से दुमका तक 220 के०मी०/डी०सी० ट्रान्समिशन लाईन निर्माण हेतु कुल 16.2635 हे० वनभूमि अपयोजन प्रस्ताव हेतु उठायी गयी आपत्ति का निराकरण प्रस्ताव वन प्रमंडल पदाधिकारी, देवघर एवं जामताड़ा वन प्रमंडल से 08-08 (आठ-आठ) प्रतियों में प्राप्त है, जिसकी 07-07 (सात-सात) प्रतियाँ निम्न अभिलेखों के साथ इस पत्र के साथ संलग्न कर भेजी जा रही है :-

(क) विहित प्रपत्र में पार्ट-I एवं पार्ट II की हस्ताक्षरित प्रति।

(ख) देवघर वन प्रमंडल अंतर्गत प्रस्तावित वनभूमि का संशोधित Land Schedule

(ग) जामताड़ा वन प्रमंडल से संबंधित वनभूमि के संबंध में भारत सरकार द्वारा निर्धारित विहित प्रपत्र (Form-I) में FRA संबंधित प्रमाण पत्र।

कृपया प्राप्ति स्वीकार की जाय।

अनु०:- यथोक्त।

आपका विश्वासी

मुख्य वन संरक्षक,
प्रादेशिक अंचल, देवघर

ज्ञापांक/देवघर, दिनांक

प्रतिलिपि : प्रधान मुख्य वन संरक्षक-सह-कार्यकारी निदेशक, बंजर भूमि विकास बोर्ड, झारखंड, रांची को उनके ज्ञापांक 335 दिनांक 05.05.2017 के आलोक में सूचनार्थ समर्पित।

मुख्य वन संरक्षक,
प्रादेशिक अंचल, देवघर

ज्ञापांक 469...../देवघर, दिनांक 12.05.17

प्रतिलिपि : वन प्रमंडल पदाधिकारी, देवघर वन प्रमंडल, देवघर एवं जामताड़ा वन प्रमंडल का सूचनार्थ प्रेषित।

मुख्य वन संरक्षक,
प्रादेशिक अंचल, देवघर
दिनांक

कार्यालय: वन प्रमंडल पदाधिकारी, जामताड़ा वन प्रमंडल, जामताड़ा।

पत्रांक-.....615..... दिनांक- 11/5/2017

सेवा में,

मुख्य वन संरक्षक,
प्रादेशिक अंचल,
देवघर।

विषय :- J.U.S.N.L द्वारा दुमका, देवघर, जामताड़ा एवं धनबाद वन प्रमंडल अन्तर्गत गोविन्दपुर से दुमका तक 220 K.V. D/C Transmission Line निर्माण हेतु कुल 16.2635 हे० वनभूमि अपयोजन प्रस्ताव के संबंध में।

प्रसंग :- वन, पर्यावरण एवं जलवायु परिवर्तन विभाग, झारखण्ड सरकार का पत्रांक 1896 दिनांक 05.05.2017

महाशय,

उपर्युक्त विषयक प्रासंगिक पत्र के संबंध में सूचित करना है कि J.U.S.N.L द्वारा दुमका, देवघर, जामताड़ा एवं धनबाद वन प्रमंडल अन्तर्गत गोविन्दपुर से दुमका तक 220 K.V. D/C Transmission Line निर्माण हेतु कुल 16.2635 हे० वनभूमि अपयोजन हेतु निम्न अभिलेख संलग्न की जा रही है :-

1. जामताड़ा वन प्रमंडल के अन्तर्गत अपयोजन होने वाले वनभूमि कुल रकबा 6.2169 हे० के लिए विहित प्रपत्र में पार्ट II की हस्ताक्षरित प्रति।
2. जामताड़ा वन प्रमंडल से संबंधित वनभूमि के संबंध में भारत सरकार द्वारा निर्धारित विहित प्रपत्र, (Form- I) में FRA संबंधित प्रमाण पत्र।

अनु०- यथोक्त।

विश्वासभाजन,


11/5/2017
वन प्रमंडल पदाधिकारी,
जामताड़ा वन प्रमंडल।

PART-II

(To be filled by the concerned Deputy Conservator of Forest)

State Serial No. of proposal : JH-025/2016

1. Location of the project/Scheme : Jharkhand

(i)

State / Union Territory : Jharkhand

(ii)

District : Dhanbad, Jamtara, Deoghar, Dumka

(iii)

Forest Division : Dhanbad, Jamtara, Deoghar, Dumka

(iv)

Area of forest land proposed for diversion (in ha.) : 16.2635

(v)

Category : Transmission Line

2. Legal status of forest land proposed for diversion :

S. No.	Division	Forest Land(ha.)	Legal Status
1	Dhanbad	0.3889	Protected Forest
2	Jamtara	6.2169	jungle-jhari land
3	Dumka	1.8271	Areas notified under Section 35 of the IFA
4	Dumka	2.2777	jungle-jhari land
5	Deoghar	2.085	Protected Forest
6	Deoghar	3.4679	jungle-jhari land

Division 1. : Deoghar

3. District wise area to be diverted in the division :

S. No.	District	Area(ha.)
1	Deoghar	5.5529

4. Details of Vegetation available in the forest land proposed for diversion :

(i)

Density of vegetation

S. No.	Area(in ha.)	Density	Eco-Class
1	5.5529	0.4	Eco 3

(ii) Species-wise local/scientific names and girth-wise enumeration of trees at FRL :

S. No	Scientific Name	Local Name	(31-60)cm	(61-90)cm	(91-120)cm	(121-150)cm	(>150)cm.
-------	-----------------	------------	-----------	-----------	------------	-------------	-----------



Sl. No.	Tree Species	Tree Species	Tree Species	Tree Species	Tree Species	Tree Species	Tree Species
1	Butea Monosperma	Palash	17	28	13	5	0
2	Ficus benghalensis	Banyan	0	0	0	0	1
3	Syzgium Cumini	Jamun	0	0	0	0	1
4	Others	Palm	0	0	0	0	1
5	Bamboo	Bamboo	353	0	0	0	0

5. Working plan prescription for the forest land proposed for diversion : No Data

6. Brief note on vulnerability of the forest area to erosion : Prone to erosion.

7. Approximate distance of the proposed site for diversion from boundary of forest(In km.) : 0

8. Significance of the forest land proposed for diversion from wildlife point of view :

Details of wildlife present in and around the forest land proposed for diversion :

(i). 1.Macaca fascicularis 2.Erethizon dorsum 3.Sus scrofa 4.Naja naja 5.Python molurus 6.Felis chaus 7.Lepus areticus 8.funambulus palmarum 9.Acridotheres tristis 10.Crocota crocuta

(ii). Whether forms part of national park, wildlife sanctuary, biosphere reserve, tiger reserve, elephant corridor, wildlife migration corridor etc. : No

(iii). Whether the forest land proposed for diversion is located within eco-sensitive zone(ESZ) of the Protected Area notified under Wildlife(Protection) Act, 1972 (Note: In case, ESZ of a Protected Area is not notified, then, 10kms distance from boundary of the Protected Area should be treated as ESZ): No

(iv). Whether any national park, wildlife sanctuary, biosphere reserve, tiger reserve, elephant corridor, wildlife migration corridor etc., is located within 1 Km. from boundary of the forest land proposed for diversion : No

(v). Whether any rare/endangered/unique species of flora and fauna found in the area : No

9.

Details of any protected archaeological/heritage site/defence establishment or any other important monument located in the area, if any :

(i). Whether any protected archaeological/heritage site/defence establishment or any other important monument is located in the area : No

10. Comment as to the reasonability of the extent of the forest land proposed for diversion :

(i). Whether the requirement of forest land as proposed by the user agency is unavoidable and bare minimum for the project : Yes

11. Details of violation(s), if any ,committed :

(i). Whether any work in violation of the Act or guidelines issued under the Act has been carried out : Yes

(a)Details of violation(s): 5 Transmission towers have already been laid out o

(b) Period of Work done(year) : 0.5

(c) Area of forest land involved in violation (In ha.) : 5.5529

D.F.O.
JAMTARA

S. No.	Name of person responsible for violation	Designation & Address of person responsible for violation	Action taken against the person responsible for violation
1	B V Subba Rao	Assistant General Manager JCP Power Grid Dhanbad	The Violation has been reported to the Chief Conservator of Forest Territorial circle Deoghar and District Level Three Member Committee Deoghar
2	B.V. Subba Rao	Assistant General Manager, JCP, Power Grid, Dhanbad.	The violation has been reported to The Chief Conservator of Forest and District Level Three Member Committee, Deoghar.

12. Whether work in violation is still in progress(Yes/No) : No

13. Details of compensatory afforestation scheme :

(i).


Total Financial Outlay for C.A(lacs): 30.95

Patch Wise Details						
S.no	Patch No.	Area(ha.)	Name of PF/RF	Range	Compartment No	Uploaded KML file of patch
1	1	11.25	Gangomarni (Protected Forest)	Madhupur Soil Conservation	217/A (p)	 View file

(ii).

Copy of CA scheme details: 


(iii).

Scanned copy of the Geo-referenced map of the forest land proposed for C.A. prepared by using DGPS or Total Station: 

(iv).

Copy of Survey of India Toposheet indicating boundary of forest land proposed for C.A.: 

Additional Information Details :

S. No.	Documents	Remarks
1		List of Flora & Fauna

Division 2. : Dhanbad

3. District wise area to be diverted in the division :

S. No.	District	Area(ha.)
1	Dhanbad	0.3889

4. Details of Vegetation available in the forest land proposed for diversion :

(i)

Density of vegetation

S. No.	Area(in ha.)	Density	Eco-Class
1	0.3889	0.1	Eco 3


D.F.O.
JAMTARA

(ii) Species-wise local/scientific names and girth-wise enumeration of trees at FRL :

S. No.	Scientific Name	Local Name	(31-60)cm.	(61-90)cm.	(91-120)cm.	(121-150)cm.	(>150)cm.
1	Butea Monosperma	Palash	2	5	1	1	1
2	Misc. Species	Khejur	0	2	1	0	0

5. Working plan prescription for the forest land proposed for diversion : No Data

6. Brief note on vulnerability of the forest area to erosion :

Some portion of the proposed forest land is blank and vulnerable to soil erosion.

7. Approximate distance of the proposed site for diversion from boundary of forest(in km.) : 0

8. Significance of the forest land proposed for diversion from wildlife point of view :

- (i). Details of wildlife present in and around the forest land proposed for diversion : Jackal, Snake, Wild Hare etc.
- (ii). Whether forms part of national park, wildlife sanctuary, biosphere reserve, tiger reserve, elephant corridor, wildlife migration corridor etc. : No
- (iii). Whether the forest land proposed for diversion is located within eco-sensitive zone(ESZ) of the Protected Area notified under Wildlife(Protection) Act, 1972 (Note: In case, ESZ of a Protected Area is not notified, then, 10kms distance from boundary of the Protected Area should be treated as ESZ): No
- (iv). Whether any national park, wildlife sanctuary, biosphere reserve, tiger reserve, elephant corridor, wildlife migration corridor etc., is located within 1 Km. from boundary of the forest land proposed for diversion : No
- (v). Whether any rare/endangered/unique species of flora and fauna found in the area : No

9.

Details of any protected archaeological/heritage site/defence establishment or any other important monument located in the area, if any :

- (i). Whether any protected archaeological/heritage site/defence establishment or any other important monument is located in the area : No

10. Comment as to the reasonability of the extent of the forest land proposed for diversion :

- (i). Whether the requirement of forest land as proposed by the user agency is unavoidable and bare minimum for the project : Yes

11. Details of violation(s), if any, committed :

- (i). Whether any work in violation of the Act or guidelines issued under the Act has been carried out : No

12. Whether work in violation is still in progress/Yes/No : No Data







13. Details of compensatory afforestation scheme :

(i).

Total Financial Outlay for C.A(lacs):

Patch Wise Details						
S.no	Patch No.	Area(ha.)	Name of PF/RF	Range	Compartment No	Uploaded KML file of patch
PATCH DETAILS						

Additional Information Details :

S. No.	Documents	Remarks
1		Geo referenced map of CA land.
2		The CA site of aforesaid project has been identified in Jamatara forest division. Accordingly all the entries e.g., topo sheet, suitability certificate, Georeferenced map of the CA site has been uploaded on their portal and the same is getting reflected in the portal of DFO, Dhanbad forest division.
3		Abstract of trees.
4		Estimate of CA land.
5		CA suitability certificate.
6		CA land Toposheet.

Division 3. : Dumka

3. District wise area to be diverted in the division :

S. No.	District	Area(ha.)
1	Dumka	4,1048

4. Details of Vegetation available in the forest land proposed for diversion :

(i)

Density of vegetation

S. No.	Area(in ha.)	Density	Eco-Class
1	4,1048	0.4	Eco 3

(ii) Species-wise local/scientific names and girth-wise enumeration of trees at FRL :

S. No.	Scientific Name	Local Name	(31-60)cm.	(61-90)cm.	(91-120)cm.	(121-150)cm.	(>150)cm.
1	Butea Monosperma	Plash	53	65	26	07	05
2	Ficus Racemosa	Dumar					01
3	Others	Fire Wood	43	26	06	02	
4	Syzgium Cumini	Jamun	01				



5	Azadirachta Indica	Neem	02		01		
6	Ficus Religiosa	Pipal					01
7	Dalburgia Sisoo	Sisham	01			01	
8	Albezzia Labbeck	Grish	01	01	02		
9	Bamboo	Bamboo	150				
10	Borasis Flebilifer	Toddy Palm		01	02	03	04
11	Others	Khajur	02	15	50	07	

5. Working plan prescription for the forest land proposed for diversion : Wildlife management plan.

6. Brief note on vulnerability of the forest area to erosion : The Forest area is vulnerable to erosion

7. Approximate distance of the proposed site for diversion from boundary of forest(In km.) : 0

8. Significance of the forest land proposed for diversion from wildlife point of view :

(i). Details of wildlife present in and around the forest land proposed for diversion : Jackal, Monkey, Hare, Roche, Python, Wild pig, Hyena, Migratory Elephants etc.

(ii). Whether forms part of national park, wildlife sanctuary, biosphere reserve, tiger reserve, elephant corridor, wildlife migration corridor etc. : No

(iii). Whether the forest land proposed for diversion is located within eco-sensitive zone(ESZ) of the Protected Area notified under Wildlife(Protection) Act, 1972 (Note: In case, ESZ of a Protected Area is not notified, then, 10kms distance from boundary of the Protected Area should be treated as ESZ): No

(iv). Whether any national park, wildlife sanctuary, biosphere reserve, tiger reserve, elephant corridor, wildlife migration corridor etc., is located within 1 Km. from boundary of the forest land proposed for diversion : No

(v). Whether any rare/endangered/unique species of flora and fauna found in the area : Yes

9.

Details of any protected archaeological/heritage site/defence establishment or any other important monument located in the area, if any :

(i). Whether any protected archaeological/heritage site/defence establishment or any other Important monument is located in the area : No

10. Comment as to the reasonability of the extent of the forest land proposed for diversion :

(i). Whether the requirement of forest land as proposed by the user agency is unavoidable and bare minimum for the project : Yes

11. Details of violation(s), if any ,committed :

(i). Whether any work in violation of the Act or guidelines issued under the Act has been carried out : No

12. Whether work in violation is still in progres(Yes/No) : No Data

13. Details of compensatory afforestation scheme :


D.F.O.
JANTARA

(i).

Total Financial Outlay for C.A(lacs): 25.97704


Patch Wise Details						
S.no	Patch No.	Area(ha.)	Name of PF/RF	Range	Compartment No	Uploaded KML file of patch
NO Data						

(ii).

Copy of CA scheme details:



(iii).

Scanned copy of the Geo-referenced map of the forest land proposed for C.A. prepared by using DGPS or Total Station: 

(iv).

Copy of Survey of India Toposheet indicating boundary of forest land proposed for C.A.: 

Additional information Details :

S. No.	Documents	Remarks
NIL		

Division 4. : Jamtara

3. District wise area to be diverted in the division :

S. No.	District	Area(In ha.)
NIL		

4. Details of Vegetation available in the forest land proposed for diversion :

(i)

Density of vegetation

S. No.	Area(in ha.)	Density	Eco-Class
1	6.2169	0.1	Eco 1

(ii) Species-wise local/scientific names and girth-wise enumeration of trees at FRL :

S. No.	Scientific Name	Local Name	(31-60)cm.	(61-90)cm.	(91-120)cm.	(121-150)cm.	(>150)cm.
1	Dalburgia Sisoo	Sisoo	2	2	1	2	0
2	Artocarpus Heterophyllus	Kathal	1	0	0	0	0
3	Others	Khajur	0	0	6	0	0
4	Mangifera Indica	Mango	0	1	0	0	0
5	Azadirachta Indica	Neem	1	4	1	1	0
6	Ficus benghalensis	Banyan	0	0	1	0	0
7	Butea Monosperma	Plash	59	1	1	0	0
8	C.Siamia	Chakundi	3	3	0	0	0


D.F.O.
JAMTARA

9	Zizyphus Jujuba	ber	0	1	0	0	0
---	-----------------	-----	---	---	---	---	---

5. Working plan prescription for the forest land proposed for diversion : No Data

6. Brief note on vulnerability of the forest area to erosion :

The forest area in and around is prone to soil erosion. At frequent intervals, gullies may be seen as the area is not properly stocked with the vegetations.

7. Approximate distance of the proposed site for diversion from boundary of forest (in km.) : 0.250

8. Significance of the forest land proposed for diversion from wildlife point of view :

Details of wildlife present in and around the forest land proposed for diversion : The area is a regular corridor of Indian Elephants, although not legally or officially notified yet elephants moving from Tundi of Dhanbad district to Dumka district or the adjoining forest areas of West Bengal pass through these areas in rainy or winter season. During their movement, they sometimes stay here even for months. The significance can be understood by the facts that so many times the pregnant female elephants have given birth to calves also.

(i).

(ii). Whether forms part of national park, wildlife sanctuary, biosphere reserve, tiger reserve, elephant corridor, wildlife migration corridor etc. : No

(iii). Whether the forest land proposed for diversion is located within eco-sensitive zone (ESZ) of the Protected Area notified under Wildlife (Protection) Act, 1972 (Note: In case, ESZ of a Protected Area is not notified, then, 10 kms distance from boundary of the Protected Area should be treated as ESZ): No

(iv). Whether any national park, wildlife sanctuary, biosphere reserve, tiger reserve, elephant corridor, wildlife migration corridor etc., is located within 1 Km. from boundary of the forest land proposed for diversion : No

(v). Whether any rare/endangered/unique species of flora and fauna found in the area : No

9.

Details of any protected archaeological/heritage site/defence establishment or any other important monument located in the area, if any :

(i). Whether any protected archaeological/heritage site/defence establishment or any other important monument is located in the area : No

10. Comment as to the reasonability of the extent of the forest land proposed for diversion :

(i). Whether the requirement of forest land as proposed by the user agency is unavoidable and bare minimum for the project : Yes

11. Details of violation(s), if any, committed :

(i). Whether any work in violation of the Act or guidelines issued under the Act has been carried out : Yes

(a) Details of violation(s): The user agency has erected four towers in deemed

(b) Period of Work done (year) : 2016

(c) Area of forest land involved in violation (in ha.) : 2.0716


D.F.O.
JAMTARA

Name of person responsible for violation	Designation & Address of person responsible for violation	Action taken against the person responsible for violation
NIL		

12. Whether work in violation is still in progress (Yes/No) : No

13. Details of compensatory afforestation scheme :

(i).


Total Financial Outlay for C.A(lacs): 32.64000

Patch Wise Details						
S.no	Patch No.	Area(ha.)	Name of PF/RF	Range	Compartment No	Uploaded KML file of patch
NO Data						


(ii).

Copy of CA scheme details: 

(iii).

Scanned copy of the Geo-referenced map of the forest land proposed for C.A. prepared by using DGPS or Total Station: 

(iv).

Copy of Survey of India Toposheet Indicating boundary of forest land proposed for C.A.: 

Additional Information Details :


S. No.	Documents	Remarks
NIL		

14. District Profile :




S.no	District Name	Geographical area of the district (In ha.)	Forest area of the district (in ha.)	Total forest area diverted since 1980 (In ha.)	No. of Approved Cases	Forest Land including penal C.A. (In ha.)	Progress of compensatory afforestation as on (date)	A) Forest land (In ha.)	B) Non-forest land (In ha.)
1	Deoghar	242859	23906	538.357	7	1078.638	28/02/2017	662.89	2.428
2	Dumka	377510.37	39939.56	134.327	6	323.337	18/03/2017	307.06	5.83
3	Dhanbad	288600	20646	569.794	13	1135.032	25/02/2017	819.307	0
4	Jamtara	184373	11596.27	30.9352	4	63.5960	01/02/2017	50.37	0

15.

Site inspection report of the DFO/CCF/Nodal Officer highlighting important facts pertaining to the forest land :

Division Name	Circle	Site Inspected By	Whether site inspected	No. of times site visited	Site inspection report	Date of visit
Jamtara	Deoghar	DFO	Yes	One		24/01/2017










D.F.O.
JAMTARA

Dhanbad	Bokaro	DFO	Yes	One		07/01/2017
Dumka	Dumka	DFO	Yes	One		28/01/2017
Deoghar	Deoghar	DFO	Yes	One		09/03/2017
	Dumka	CF	No		No Data	
	Deoghar	CF	No		No Data	
		Nodal Officer	No		No Data	

(Specific recommendation of the DFO/CCF/Nodal Officer with (Part II, III & Part IV))

16.

Specific recommendation of the DFO/CCF/Nodal Officer for acceptance or otherwise of the proposal with reason :

Division	Circle	Recommendation By	Recommendation	Reason	Letter	Whether CF agreed
Jamtara	Deoghar	DFO	Recommended			
Dhanbad	Bokaro	DFO	Recommended			
Dumka	Dumka	DFO	Recommended			
Deoghar	Deoghar	DFO	Recommended	Jharkhand is having acute shortage of electricity production. Hence this proposal may be accepted in the wide interest of this power deficient state.		
	Bokaro	CF	Recommended			Yes
	Dumka	CF	Recommended	The transmission line will boost the agricultural and industrial growth of the area and the Jharkhand State. It will provide opportunities of development to the denizens.		Yes
	Deoghar	CF	Recommended	The transmission-line is important for the development of the area and the state of Jharkhand.		Yes
		Nodal Officer	Recommended			


**D.F.O.
JAMTARA**

FORM - A

Form for seeking prior approval of Central Government under section 2 of the Forest(Conservation) Act, 1980 for Diversion of fresh forest area

PART - I

(To be filled up by User Agency)

A. General Details

A-1. Project Details

(i). Proposal No. : FP/JH/TRANS/19286/2016

(ii). Name of Project for which Forest Land is required : 220 kV D/C Govindpur-Dumka Transmission Line

(iii). Short narrative of the proposal and Project/scheme for which the forest land is required : Construction of 220 kV D/C Govindpur-Dumka Transmission Line is a part of State Corridor and shall evacuate power to benefit power situation in Dumka District in Jharkhand State.

(iv). State : Jharkhand

(v). Category of the Project : Transmission Line

(vi). Shape of forest land proposed to be diverted : Linear

(vii). Estimated cost of the Project(Rupees in lacs) : 4383

(viii). Total Area of Forest Land proposed for diversion(In ha.): 16.2635

(ix). Non-Forest Land required for this project(In ha.): 339.10144

(x). Total period for which the forest land is proposed to be diverted(In years): 50

A-2. Details of User Agency

(i). Name : JHARKHAND URJA SANCHARAN NIGAM LIMITED

B. V. Subbarao
वीर वीर सुब्बाराव / B. V. SUBBARAO
सहाय महाप्रबंधक / ASST. G. M.
जलविद्युत विभाग / POWERGRID, BHUBANESWAR


D.F.O.
JANTARA

(ii). Address1 : Engineering Building, HEC, Dhurwa, Ranchi

(iii). Address2 : NIL

(iv). State : Jharkhand

(v). District : Ranchi

(vi). Pin : 834004

(vii). Landmark : near Project Building.

(viii). Email address : parimalns@gmail.com

(ix). Landline Telephone No. : 651-2400008

(x). Fax No. : 651-

(xi). Mobile No. : 9431815706

(xii). Website (if any) : NIL

(xiii). Legal status of User Agency : State PSU

A-3. Details of Person Making Application

(i). First Name: BIMAN

(ii). Middle Name: NIL

(iii). Last Name: BORA

(iv). Gender: Male

(v). Designation: DY. GENERAL MANAGER

(vi). Address 1: B-8, SURYADEO NAGAR, HARSHVIHAR COLONY, KOLA KUSHMA, SARAYDHELA, DHANBAD-828127


D.F.O.
JAMTARA

B. V. Kulkarni
B. V. Kulkarni
Joint Secretary to Government
Forest Department, Jamshedpur
Jharkhand

(vii). Address 2: NIL

(viii). State: Jharkhand

(ix). District: Dhanbad

(x). Tehsil: Gobindpur

(xi). Pin: 828127

(xii). Landmark: NEAR BIGBAZAR

(xiii). Email Address: birnan61@gmail.com

(xiv). Landline Telephone No.: 326-2211004

(xv). Fax No.: NIL

(xvi). Mobile No.: 9431815706



(xvii). Copy of documents in support of the competence/authority of the person making this application to make application on behalf of the User Agency:

B. Details of land required for the Project

B-1. Details of proposal seeking prior approval of Central Government under the Act for diversion of forest land for the Project already submitted in the past

List of proposal submitted in Past							
S.no	Proposal Status.	Proposal No.	Moef File No.	Area Proposed for Diversion(Ha.)	Area Diverted(Ha.)	Date of In-Principle Approval	Date of Final Approval
NIL							

B-2. Details of forest land proposed to be diverted

B-2.1 Details of Divisions involved.

Details of Divisions involved			
S.no	Division Name	Forest Land(ha.)	Non-Forest Land(ha.)

B. V. Subbar
 10/10/2017/ B. V. SUBBAR
 10/10/2017/ ASST. G. M.
 10/10/2017/ PUNJAB/ JHARKHAND

1.	Dhanbad	0.3889	78.6096
2.	Jamtara	6.2169	82.2
3.	Deoghar	5.5529	56.85174
4.	Dumka	4.1048	121.4401

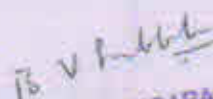
B-2.2 Details of Districts involved

District wise breakup			
S.no	District Name	Forest Land(ha.)	Non-Forest Land(ha.)
1.	Dhanbad	0.3889	78.6096
1.	Jamtara	6.2169	82.2
3.	Deoghar	5.5529	56.85174
4.	Dumka	4.1048	121.4401

B-2.3 Village wise breakup

Villages wise breakup			
S.no	Village	Forest Land(ha.)	Non-Forest Land(ha.)
1	FATEHPUR	0.047	0
2	BARAYATANR	0.3419	0
3	SUKHORA	0.6111	0
4	GUNDIPAHARI	0.18	0
5	RAIDIH	0.1570	0
6	BARMASIA	0.397	0
7	LAKHANPUR	2.733	0
8	MURGABANI	1.6278	0
9	KAMARDIH	0.5102	0
10	HARIRAKHA	0.735	0
11	SIKDARDIH	2.085	0
12	JABARDAHA	0.369	0
13	SARSABAD	0.6668	0
14	CHANDPUR	1.3051	0
15	CHHATNADANGAL	0.283	0
16	MADHUPUR	0.109	0
17	GHORMUNDANI	0.1133	0
18	BUJAI BANDH	0.2753	0
19	SUKHIBARI	0.6315	0
20	DAULATPUR	0.0242	0
21	TENGCHOWA	1.6014	0
22	DANDODUMARIA	0.4366	0
23	BANDO	0.6159	0
24	DALDALI	0.4066	0
25	GOVINDPUR	0	39.4109
26	POORVI TUNDI	0	39.1987


D.F.O.
JAMTARA







B. V. SUBBARAO
ASST. G. M.
POWERGRID, DHANBAD

27	JAMTARA	0	20.4258
28	NARAYANPUR	0	28.3938
29	KARMATANR	0	33.3804
30	SARATH	0	16.6662
31	PALAJORI	0	40.18554
32	MASALIYA	0	56.283
33	JAMA	0	65.1571

B-2.4 Component wise breakup


Component wise breakup			
S.no	Component	Forest Land(ha.)	Non-Forest Land(ha.)
1	Tower	1.715	38.955
2	Passing of Transmission Line conductor	14.54845	300.146439985


C. Maps of forest land proposed to be diverted


Division 1. : Dhanbad										
(i). Area of forest land proposed to be diverted(in ha.) : 0.3889										
(ii). : Linear										
(b). No. of Segments : One										
<table border="1"> <thead> <tr> <th colspan="3">Segment wise details</th> </tr> <tr> <th>Segments</th><th>Segment Area(in ha.)</th><th>Kml File of Segments</th></tr> </thead> <tbody> <tr> <td>1.</td><td>0.3889</td><td>  View File </td></tr> </tbody> </table>		Segment wise details			Segments	Segment Area(in ha.)	Kml File of Segments	1.	0.3889	 View File
Segment wise details										
Segments	Segment Area(in ha.)	Kml File of Segments								
1.	0.3889	 View File								
(iii). Copy of Survey of India Toposheet indicating boundary of forest land proposed to be diverted: 										
(iv). Scanned copy of the Geo-referenced map of the forest land proposed to be diverted prepared by using GPS or Total Station: 										



D.F.O.
JAMTARA

Division 2. : Jamtara	
(i). Area of forest land proposed to be diverted(in ha.) : 6.2169	
(ii). : Linear	
(b). No. of Segments : One	

B. V. 

Segment wise details		
Segments	Segment Area (in ha.)	Kml File of Segments
1.	6.2169	 View File

(iii). Copy of Survey of India Toposheet indicating boundary of forest land proposed to be diverted: 


(iv). Scanned copy of the Geo-referenced map of the forest land proposed to be diverted prepared by using GPS or Total Station: 

Division 3. : Deoghar


(i). Area of forest land proposed to be diverted (in ha.) : 5.5529

(ii). : Linear

(b). No. of Segments : One

Segment wise details		
Segments	Segment Area (in ha.)	Kml File of Segments
1.	5.5529	 View File

(iii). Copy of Survey of India Toposheet indicating boundary of forest land proposed to be diverted: 


(iv). Scanned copy of the Geo-referenced map of the forest land proposed to be diverted prepared by using GPS or Total Station: 

Division 4. : Dumka

(i). Area of forest land proposed to be diverted (in ha.) : 4.1048


(ii). : Linear


(b). No. of Segments : One

Segment wise details		
Segments	Segment Area (in ha.)	Kml File of Segments
1.	4.1048	 View File



D.F.O.
JAMTARA

B.V. Subbarao
Asst. G.M.
JAMTARA

(iii). Copy of Survey of India Toposheet indicating boundary of forest land proposed to be diverted: 

(iv). Scanned copy of the Geo-referenced map of the forest land proposed to be diverted prepared by using GPS or Total Station: 

D. Justification for locating the Project in forest land and details of alternatives examined:

(i). Copy of note containing justification for locating the Project in forest land: 

(ii). Whether a copy of map indicating location of alternative examine is required to be provided: Yes

(a). Copy of map indicating location of alternative examined: No Data

E. Employment likely to be generated

(i). Whether the Project is likely to generate employment?: Yes

(ii). Permanent/Regular Employment(Number of persons): 50

(iii). Temporary Employment(Number of person-days): 250

F. Displacement of People due to the Project, if any


(i). Whether Project involves displacement?: No


D.F.O.
JAMTARA

G. Details of Cost-Benefit analysis for the Project

(i). Whether the Project requires Cost-Benefit analysis?: Yes

(a). Copy of Cost-Benefit analysis: No Data


श्री वीर सुब्बाराव / B. V. SUBBARAO
सहाय महाप्रबन्धक / ASST. G. M.
ऊर्जा विभाग / POWERGRID, DHANBAD

H. Status of Environmental Clearance

(i). Whether the Project requires Clearance under the Environment (Protection) Act 1986 ?
: No


D.F.O.
JAMTARA

134 Subbarao
श्री श्री गुजरात / B. V. SUBBARAO
सहो महाप्रबन्ध / ASST. G. M.
पावरग्रिड, कच्छ / POWERGRID, KHANNA

Form-I
(For Linear project)

Government of Jharkhand

Office of the Deputy commissioner, Jamtara.


Letter No. 457/Rev

Dated. 09.05.13

TO WHOMSOEVER IT MAY CONCERN

In compliance of Ministry of environment and forests (MoEF), Government of India letter No. 11-9/98-FC (pt.) dated 3rd August 2009 wherein the MoEF issued guidelines on submission of evidences for having initiated and completed the process of settlement of rights under Schedule Tribe and other Traditional Forest Dwellers (Recognition of Forest Rights) Act 2006 (FRA for short) on the forest land proposed to be diverted for non forest purposes read with MoEF letter dated 5th February 2013 wherein MoEF issued certain relaxation in respect of Linear projects, it is certified that **7.6649 hectares (jungle jhari)** of forest land proposed to be diverted in favour of **POWERGRID CORPORATION OF INDIA LTD** (name of user agency) for **Construction of 220 KV D/C Govindpur -Dumka Transmission Line** (purpose for diversion of forest land) in Jamtara district falls within jurisdiction of Gundlipahari, Sukhjora village of Jamtara Block and Raidih village of Narayanpur Block and Baramasia, Lakhanpur, Murgabani, Kamardih village of Karmatanr Block. It is further certified that:

- (a) The complete process for identification and settlement of rights under the FRA has been carried out for the entire of **7.6649 hectares (jungle jhari)** forest area proposed for diversion. A copy of recording of all the consultation and meetings of the forest district level committee enclosed as annexure-N.A As per FN -11-9/98 FC(pt) dtd 5th February 2013 issued Assistant Inspector General Of Forest MOEF (FC Division)
- (b) The diversion of forest land facilities managed by the government as required under section 3(2) of FRA have been completed. And the gram sabha have given their consent to this -N.A as per FN -11-9/98 FC(pt) dtd 5th February 2013 issued Assistant Inspector General Of Forest MOEF (FC Division).
- (c) The proposal does not involve recognized rights of Primitive Tribal Groups and Pre-agricultural communities - N.A


Deputy commissioner
Jamtara.

Memo No. 457 /Rev, Dated 09.05.13

Copy:-Forwarded to Divisional Forest officer, Jamtara for information and necessary action.


D.F.O.
JAMTARA


Deputy commissioner
Jamtara.

डी.ओ.एल.एल.-वन प्रमण्डल पदाधिकारी, देवघर वन प्रमण्डल, देवघर



संयुक्त वन भवन, बेलाबगान, देवघर



फोन/फैक्स नं०-6432 - 232397, मो०-9431137795, ई-मेल : dfo.deoghar2@gmail.com

पत्रांक 01-02 व.भू./02(22)16/171115..... देवघर, दिनांक 6/5/17.....

सेवा में,

मुख्य वन संरक्षक,
प्रादेशिक अंचल, देवघर।

विषय : J.U.S.N.L. द्वारा दुमका-देवघर-जामताड़ा एवं धनबाद वन प्रमण्डल अन्तर्गत गोविन्दपुर से दुमका तक 220 k.V D/C ट्रान्समिशन लाईन निर्माण हेतु कुल 16.2635 हे० वनभूमि अपयोजन प्रस्ताव के संबंध में।

- प्रसंग : 1. सरकार के उप सचिव, वन, पर्यावरण एवं जलवायु परिवर्तन विभाग, झारखण्ड सरकार के पत्र संख्या-वनभूमि-08/2007-1896 व०प० रॉची दिनांक 05.05.2017।
2. सहायक मुख्य प्रबंधक, पावर ग्रिड कॉरपोरेशन ऑफ इण्डिया लिमिटेड, B-8 सूर्यदेव नगर, हर्ष बिहार कॉलोनी, कोलकुसमा, सरायढेला, धनबाद-828127 का पत्रांक ER-1/JCP/Dhanbad/GDTL/Forest-806 दिनांक 05.05.2017।

महाशय,

उपर्युक्त विषय के संबंध में प्रासंगिक पत्र (1) के द्वारा उठायी गयी आपत्ति का निराकरण प्रतिवेदन प्रयोक्ता अभिकरण के प्रासंगिक पत्र (2) द्वारा किया गया है।

प्रयोक्ता अभिकरण के द्वारा समर्पित प्रतिवेदन के आधार पर कंडिकावार प्रतिवेदन अद्योहस्ताक्षरी के मंतव्य के साथ 08 (आठ) प्रतियों में इस पत्र के साथ संलग्न कर समर्पित की जाती है।

अतः अनुरोध है कि इस संबंध में आवश्यक कार्रवाई करने की कृपा की जाय।

अनुलग्नक-यथोक्त।

आपका विश्वासी


वन प्रमण्डल पदाधिकारी
देवघर वन प्रमण्डल, देवघर

J.S.N.L. द्वारा दुमका-देवघर-जामताड़ा एवं धनबाद वन प्रमंडल अन्तर्गत गोविन्दपुर से दुमका तक 220 k.V D/C ट्रान्समीशन लाईन निर्माण हेतु कुल 16.2635 हे० वनभूमि अपयोजन प्रस्ताव में उठायी गयी आपत्तियों का कंडिकावार अनुपालन प्रतिवेदन

क्र०	कंडिका	प्रयोजता अभिकरण द्वारा किया गया अनुपालन	वन प्रमंडल पदाधिकारी, देवघर वन प्रमंडल, देवघर का मत	मुख्य वन संरक्षक, प्रादेशिक अंचल, देवघर का मत	क्षेत्रीय मुख्य वन संरक्षक, संथाल परगना, दुमका का मत
1	2	3	4	5	6
(क)	विहित प्रपत्र में पार्ट-1 एवं पार्ट-11 की हस्ताक्षरित प्रति।	सहायक मुख्य प्रबंधक, पावर ग्रिड कॉरपोरेशन ऑफ इण्डिया लिमिटेड, B-8 सूर्यदेव नगर, हर्ष विहार, कोलोनो, कोलकुसमा, सरायदेला, धनबाद-828127 का पत्रांक ER-1/JCP/Dhanbad/GDTL/Forest-806 दिनांक 05.05.2017 के द्वारा विहित प्रपत्र पार्ट-1 की हस्ताक्षरित 10 (दस) प्रतियाँ समर्पित की गयी है।	विहित प्रपत्र पार्ट-1 (अनुलग्नक-01) एवं पार्ट-11 (अनुलग्नक-02) की हस्ताक्षरित 8-8 (आठ-आठ) प्रतियाँ सलग।	वन प्रमंडल पदाधिकारी, देवघर वन प्रमंडल, देवघर का मत	क्षेत्रीय मुख्य वन संरक्षक, संथाल परगना, दुमका का मत
(ख)	देवघर वन प्रमंडल वनभूमि का यथा संशोधित Land Schedule।	सहायक मुख्य प्रबंधक, पावर ग्रिड कॉरपोरेशन ऑफ इण्डिया लिमिटेड, B-8 सूर्यदेव नगर, हर्ष विहार, कोलोनो, कोलकुसमा, सरायदेला, धनबाद-828127 का पत्रांक ER-1/JCP/Dhanbad/GDTL/Forest-806 दिनांक 05.05.2017 के द्वारा प्रस्तावित वनभूमि का Land Schedule 10 (दस) प्रतियाँ समर्पित की गयी है।	देवघर वन प्रमंडल के अन्तर्गत प्रस्तावित वनभूमि का संशोधित Land Schedule की 08 (आठ) प्रतियाँ सलग। (अनुलग्नक-03)	वन प्रमंडल पदाधिकारी, देवघर वन प्रमंडल, देवघर का मत	क्षेत्रीय मुख्य वन संरक्षक, संथाल परगना, दुमका का मत
(ग)	जामताड़ा वन प्रमंडल से संबंधित वनभूमि के संबंध में भारत सरकार द्वारा निर्धारित विहित प्रपत्र (Form-I) में FRA संबंधित प्रमाण पत्र।	-	देवघर वन प्रमंडल, देवघर से संबंधित नहीं है।	मुख्य वन संरक्षक, प्रादेशिक अंचल, देवघर का मत	क्षेत्रीय मुख्य वन संरक्षक, संथाल परगना, दुमका का मत
(घ)	मुख्य वन्यप्राणी प्रतिपालक, झारखण्ड का मत।	-	उच्च स्तर से संबंधित है।	मुख्य वन संरक्षक, प्रादेशिक अंचल, देवघर का मत	क्षेत्रीय मुख्य वन संरक्षक, संथाल परगना, दुमका का मत

वन प्रमंडल पदाधिकारी
देवघर वन प्रमंडल, देवघर
J.S.N.L. Purnasi
Divisional Forest Officer
Deoghar Forest Division

मुख्य वन संरक्षक
प्रादेशिक अंचल, देवघर

क्षेत्रीय मुख्य वन संरक्षक
संथाल परगना, दुमका

FORM - A

Form for seeking prior approval of Central Government under section 2 of the Forest(Conservation) Act, 1980 for Diversion of fresh forest area

PART - I

(To be filled up by User Agency)

A. General Details**A-1- Project Details**

(i). Proposal No. : FP/JH/TRANS/19286/2016

(ii). Name of Project for which Forest Land is required : 220 kV D/C Govindpur-Dumka Transmission Line

(iii). Short narrative of the proposal and Project/scheme for which the forest land is required : Construction of 220 kV D/C Govindpur-Dumka Transmission Line is a part of State Corridor and shall evacuate power to benefit power situation in Dumka District in Jharkhand State.

(iv). State : Jharkhand

(v). Category of the Project : Transmission Line

(vi). Shape of forest land proposed to be diverted : Linear

(vii). Estimated cost of the Project(Rupees in lacs) : 4383

(viii). Total Area of Forest Land proposed for diversion(In ha.): 16.2635

(ix). Non-Forest Land required for this project(In ha.): 339.10144

(x). Total period for which the forest land is proposed to be diverted(In years): 50

A-2. Details of User Agency

(i). Name : JHARKHAND URJA SANCHARAN NIGAM LIMITED

B. V. Subbarao
B. V. SUBBARAO / B. V. SUBBARAO
ASST. G. M.
POWERGRID, JHARKHAND

Mamta Priyadarshi
Mamta Priyadarshi, I.F.S.
Divisional Forest Officer
Deoghari Forest Division

(ii). Address1 : Engineering Building, HEC, Dhorwa, Ranchi.

(iii). Address2 : NIL

(iv). State : Jharkhand

(v). District : Ranchi

(vi). Pin : 834004

(vii). Landmark : near Project Building.

(viii). Email address : parimalns@gmail.com

(ix). Landline Telephone No. : 651-2400008

(x). Fax No. : 651-

(xi). Mobile No. : 9431815706

(xii). Website (if any) : NIL

(xiii). Legal status of User Agency : State PSU

A-3. Details of Person Making Application

(i). First Name: BIRAN

(ii). Middle Name: NIL

(iii). Last Name: BORA

(iv). Gender: Male

(v). Designation: DY. GENERAL MANAGER

(vi). Address 1: B-8, SURYADEO NAGAR, HARSHVIHAR COLONY, KOLA KUSHMA, SARAYDHELA,
DHANBAD-828127


Mamta Priyadarshi, I.F.S.
Divisional Forest Officer
Deoghar Forest Division


B. V. Mulla


1.	Dhanbad	0.3889	78.6096
2.	Jamtara	6.2169	82.2
3.	Deoghar	5.5529	56.85174
4.	Dumka	4.1048	121.4401

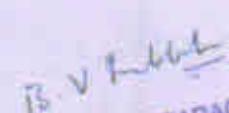
B-2.2 Details of Districts involved

District wise breakup			
S.no	District Name	Forest Land(ha.)	Non-Forest Land(ha.)
1.	Dhanbad	0.3889	78.6096
1.	Jamtara	6.2169	82.2
3.	Deoghar	5.5529	56.85174
4.	Dumka	4.1048	121.4401

B-2.3 Village wise breakup

Villages wise breakup			
S.no	Village	Forest Land(ha.)	Non-Forest Land(ha.)
1	FATEHPUR	0.047	0
2	BARAYATANR	0.3419	0
3	SUKHORA	0.6111	0
4	GUNDLIPAHAR	0.18	0
5	RAIDIH	0.1578	0
6	BARMASIA	0.397	0
7	LAKHANPUR	2.733	0
8	MURGABANI	1.6278	0
9	KAMARDIH	0.5102	0
10	HARIRAKHA	0.735	0
11	SIKDARDIH	2.085	0
12	JABARDAHA	0.369	0
13	SARSABAD	0.6668	0
14	CHANDPUR	1.3051	0
15	CHHATNADANGAL	0.283	0
16	MACHUPUR	0.109	0
17	GHORMUNDANI	0.1133	0
18	BIJAI BANDH	0.2753	0
19	SUKHARI	0.6315	0
20	DAULATPUR	0.0242	0
21	TENGCHOWA	1.6014	0
22	DANDODUMARIA	0.4366	0
23	BANDO	0.6159	0
24	DALDALI	0.4066	0
25	GOVINDPUR	0	39.4109
26	POORVI TUNDI	0	39.1987


Mamta Priyadarshi, I.F.S.
 Divisional Forest Officer
 Deoghar Forest Division







B. V. SUBBARAO
 ASST. G. M.
 POWERGRID, DHANBAD


27	JAMTARA	0	20.4238
28	NARAYANPUR	0	28.3938
29	KARMATANR	0	33.3804
30	SARATH	0	16.6662
31	PALAJORI	0	40.18554
32	MASALIYA	0	56.283
33	JAMA	0	65.1571

B-2.4 Component wise breakup


Component wise breakup			
S.no	Component	Forest Land(ha.)	Non-Forest Land(ha.)
1	Tower	1.715	38.955
2	Passing of Transmission Line conductor	14.54645	300.146439985

C. Maps of forest land proposed to be diverted


Division 1 : Dhanbad										
(i). Area of forest land proposed to be diverted(in ha.) : 0.3889										
(ii). : Linear										
(b). No. of Segments : One										
<table border="1"> <thead> <tr> <th colspan="3">Segment wise details</th> </tr> <tr> <th>Segments</th><th>Segment Area(in ha.)</th><th>Kml File of Segments</th></tr> </thead> <tbody> <tr> <td>1.</td><td>0.3889</td><td> View File</td></tr> </tbody> </table>		Segment wise details			Segments	Segment Area(in ha.)	Kml File of Segments	1.	0.3889	 View File
Segment wise details										
Segments	Segment Area(in ha.)	Kml File of Segments								
1.	0.3889	 View File								
(iii). Copy of Survey of India Toposheet indicating boundary of forest land proposed to be diverted: 										
(iv). Scanned copy of the Geo-referenced map of the forest land proposed to be diverted prepared by using GPS or Total Station: 										


Manita Priyadarshi, I.F.S.
 Divisional Forest Officer
 Deoghar Forest Division

Division 2 : Jamtara	
(i). Area of forest land proposed to be diverted(in ha.) : 6.2169	
(ii). : Linear	
(b). No. of Segments : One	

Segment wise details		
Segments	Segment Area (in ha.)	Kml File of Segments
1.	8.2189	 View File

(iii). Copy of Survey of India Toposheet indicating boundary of forest land proposed to be diverted: 


(iv). Scanned copy of the Geo-referenced map of the forest land proposed to be diverted prepared by using GPS or Total Station: 


Division 3: Deoghar


(i). Area of forest land proposed to be diverted (in ha.) : 5.5529

(ii). : Linear

(b). No. of Segments : One

Segment wise details		
Segments	Segment Area (in ha.)	Kml File of Segments
1.	5.5529	 View File

(iii). Copy of Survey of India Toposheet indicating boundary of forest land proposed to be diverted: 


(iv). Scanned copy of the Geo-referenced map of the forest land proposed to be diverted prepared by using GPS or Total Station: 

Division 4: Dumka

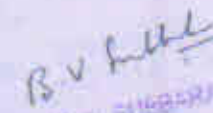
(i). Area of forest land proposed to be diverted (in ha.) : 4.1048


(ii). : Linear


(b). No. of Segments : One

Segment wise details		
Segments	Segment Area (in ha.)	Kml File of Segments
1.	4.1048	 View File


Mamta Priyadarshi, I.F.S.
 Divisional Forest Officer
 Deoghar Forest Division


 B. V. Subbarao
 Joint Director / Asst. G. M.
 Forest Dept., Jharkhand, Dumka

(iii). Copy of Survey of India Toposheet indicating boundary of forest land proposed to be diverted: 

(iv). Scanned copy of the Geo-referenced map of the forest land proposed to be diverted prepared by using GPS or Total Station: 

D. Justification for locating the Project in forest land and details of alternatives examined:

(i). Copy of note containing justification for locating the Project in forest land: 

(ii). Whether a copy of map indicating location of alternative examine is required to be provided: Yes

(a). Copy of map indicating location of alternative examined: No Data

E. Employment likely to be generated

(i). Whether the Project is likely to generate employment?: Yes

(ii). Permanent/Regular Employment(Number of persons): 50

(iii). Temporary Employment(Number of person-days): 250

F. Displacement of People due to the Project, if any

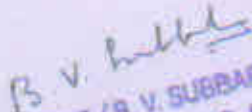
(i). Whether Project involves displacement?: No


Mamta Priyadarshi, I.F.S.
Divisional Forest Officer
Deoghar Forest Division

G. Details of Cost-Benefit analysis for the Project

(i). Whether the Project requires Cost-Benefit analysis?: Yes

(a). Copy of Cost-Benefit analysis: No Data


B. V. Subbarao / B. V. SUBBARAO
सहाय महाप्रबन्धक / ASST. G. M.
वास्तवीय प्रबन्ध / POWERGRID, DHANBAD

H. Status of Environmental Clearance

(i). Whether the Project requires Clearance under the Environment (Protection) Act 1986 ?
: No

I. Status of Wildlife Clearance

(i). Whether the Project or a part thereof is located in any Protected Area or their Eco sensitive zone? : Nil.

J. Applicability of special provisions governing Scheduled Areas

(i). Whether the Project or a part thereof is located in a Scheduled Area? : No

K. Status of settlement of rights under the Forest Rights Act, 2006 on the forest land proposed to be diverted

(i). Whether the process for settlement of Rights under the Forest Rights Acts 2006 on the forest land proposed to be diverted has been completed? : Yes

(a). Copy of documentry evidence in support of settlement of rights under the Forest Rights Act, 2006 on the forest land proposed to be diverted:


L. Details of land identified for Compensatory Afforestation






(i). Whether non-forest or Revenue forest land is required to be provided by User Agency?: No


(ii). Whether the area of non-forest land or Revenue forest land required to be provided by User Agency for raising Compensatory Afforestation is less than area of forest land proposed to be diverted? : No

(iii). Reason for not providing Non-Forest Land: For laying of transmission lines


Additional Information Details



Mamta Priyadarshi, I.F.S.
Divisional Forest Officer
Deogarh Forest Division

Documents		
S.No	Documents	Remarks
1		
2		
3		
4		letter
5		plot 19 is not falling under the transmission line. undertaking


B. V. Kishore
Divisional Forest Officer
Deogarh Forest Division

		enclosed
6		plot no. 1253 has been identified as gochar letter AC deoghar & CO report enclosed.
7		
8		
9		
10		
11		
12		
13		
14		
15		
16		
17		
18		
19		
20		
21		
22		
23		
24		
25		
26		
27		
28		
29		
30		
31		
32		
33		
34		
35		
36		
37		
38		


Mamta Priyadarshi, I.F.S.
 Divisional Forest Officer
 Deoghar Forest Division


B. V. SUBBARAO
 ASST. G. M.
 POWERGRID, DHANBAD

PART-II

(To be filled by the concerned Deputy Conservator of Forest)

State Serial No. of proposal : JH-025/2016

1. Location of the project/Scheme : Jharkhand

- (i) State / Union Territory : Jharkhand
(ii) District : Dhanbad, Jamtara, Deoghar, Dumka
(iii) Forest Division : Dhanbad, Jamtara, Deoghar, Dumka
(iv) Area of forest land proposed for diversion (in ha.) : 16.2635
(v) Category : Transmission Line

2. Legal status of forest land proposed for diversion :

S. No.	Division	Forest Land(ha.)	Legal Status
1	Dhanbad	0.3889	Protected Forest
2	Jamtara	6.2169	jungle-jhari land
3	Dumka	1.8271	Areas notified under Section 35 of the IFA
4	Dumka	2.2777	jungle-jhari land
5	Deoghar	2.085	Protected Forest
6	Deoghar	3.4679	jungle-jhari land

Division 1. : Deoghar

3. District wise area to be diverted in the division :

S. No.	District	Area(ha.)
1	Deoghar	5.5529


4. Details of Vegetation available in the forest land proposed for diversion :**(i) Density of vegetation**

S. No.	Area(in ha.)	Density	Eco-Class
1	5.5529	0.4	Eco 3

(ii) Species-wise local/scientific names and girth-wise enumeration of trees at FRL :

S. No.	Scientific Name	Local Name	(31-60) cm.	(61-90) cm.	(91-120) cm.	(121-150) cm.	(>150) cm.
1	Butea Monosperma	Palash	17	28	13	5	0
2	Ficus benghalensis	Banyan	0	0	0	0	1
3	Syzigium Cumini	Jamun	0	0	0	0	1
4	Others	Palm	0	0	0	0	1
5	Bamboo	Bamboo	353	0	0	0	0

5. Working plan prescription for the forest land proposed for diversion : No Data**6. Brief note on vulnerability of the forest area to erosion : Prone to erosion.****7. Approximate distance of the proposed site for diversion from boundary of forest(in km.) : 0****8. Significance of the forest land proposed for diversion from wildlife point of view :**


Mamta Priyadarshi, I.F.S.
Divisional Forest Officer
Deoghar Forest Division

- (i). Details of wildlife present in and around the forest land proposed for diversion :
1. Macaca fascicularis 2. Erethizon dorsum 3. Sus scrofa 4. Naja naja 5. Python molurus
6. Felis chaus 7. Lepus arcticus 8. funambulus palmarum 9. Acridotheres tristis
10. Crocuta crocuta
- (ii). Whether forms part of national park, wildlife sanctuary, biosphere reserve, tiger reserve, elephant corridor, wildlife migration corridor etc. : No
- (iii). Whether the forest land proposed for diversion is located within eco-sensitive zone (ESZ) of the Protected Area notified under Wildlife(Protection) Act, 1972 (Note: In case, ESZ of a Protected Area is not notified, then, 10kms distance from boundary of the Protected Area should be treated as ESZ): No
- (iv). Whether any national park, wildlife sanctuary, biosphere reserve, tiger reserve, elephant corridor, wildlife migration corridor etc., is located within 1 Km. from boundary of the forest land proposed for diversion : No
- (v). Whether any rare/endangered/unique species of flora and fauna found in the area : No

9.

Details of any protected archaeological/heritage site/defence establishment or any other important monument located in the area, if any :

- (i). Whether any protected archaeological/heritage site/defence establishment or any other important monument is located in the area : No

10. Comment as to the reasonability of the extent of the forest land proposed for diversion :

- (i). Whether the requirement of forest land as proposed by the user agency is unavoidable and bare minimum for the project : Yes

11. Details of violation(s), if any, committed :

- (i). Whether any work in violation of the Act or guidelines issued under the Act has been carried out : Yes

(a) Details of violation(s): 5 Transmission towers have already been laid out o

(b) Period of Work done(year) : 0.5

(c) Area of forest land involved in violation (in ha.) : 5.5529

S. No.	Name of person responsible for violation	Designation & Address of person responsible for violation	Action taken against the person responsible for violation
1	B V Subba Rao	Assistant General Manager JCP Power Grid Dhanbad	The Violation has been reported to the Chief Conservator of Forest Territorial circle Deoghar and District Level Three Member Committee Deoghar
2	B.V. Subba Rao	Assistant General Manager, JCP, Power Grid, Dhanbad.	The violation has been reported to The Chief Conservator of Forest and District Level Three Member Committee, Deoghar.

12. Whether work in violation is still in progress(Yes/No) : No

13. Details of compensatory afforestation scheme :

- (i). Total Financial Outlay for C.A.(lacs): 30.95

Patch Wise Details						
S.no	Patch No.	Area (ha.)	Name of PF/RF	Range	Compartment No	Uploaded KML file of patch
1	1	11.25	Gangomarni (Protected Forest)	Madhupur Soil Conservation	217/A (p)	 View file

- (ii). Copy of CA scheme details: 

- (iii). Scanned copy of the Geo-referenced map of the forest land proposed for C.A. prepared by using DGPS or Total Station: 

Mamta Priyadarshi, I.F.S.
Divisional Forest Officer
Deoghar Forest Division

(iv). Copy of Survey of India Toposheet indicating boundary of forest land proposed for C.A.: 

Additional Information Details :

S. No.	Documents	Remarks
1		List of Flora & Fauna

Division Z : Dhanbad

3. District wise area to be diverted in the division :

S. No.	District	Area(ha.)
1	Dhanbad	0.3889

4. Details of Vegetation available in the forest land proposed for diversion :

(i) Density of vegetation

S. No.	Area(in ha.)	Density	Eco-Class
1	0.3889	0.1	Eco 3

(ii) Species-wise local/scientific names and girth-wise enumeration of trees at FRL :

S. No.	Scientific Name	Local Name	(31-60) cm.	(61-90) cm.	(91-120) cm.	(121-150) cm.	(>150) cm.
1	Butea Monosperma	Palash	2	5	1	1	1
2	Misc. Species	Khejur	0	2	1	0	0

5. Working plan prescription for the forest land proposed for diversion : No Data

6. Brief note on vulnerability of the forest area to erosion :

Some portion of the proposed forest land is blank and vulnerable to soil erosion.

7. Approximate distance of the proposed site for diversion from boundary of forest(In km.) : 0

8. Significance of the forest land proposed for diversion from wildlife point of view :

(i). Details of wildlife present in and around the forest land proposed for diversion : Jackal, Snake, Wild Hare etc.

(ii). Whether forms part of national park, wildlife sanctuary, biosphere reserve, tiger reserve, elephant corridor, wildlife migration corridor etc. : No

(iii). Whether the forest land proposed for diversion is located within eco-sensitive zone (ESZ) of the Protected Area notified under Wildlife(Protection) Act, 1972 (Note: In case, ESZ of a Protected Area is not notified, then, 10kms distance from boundary of the Protected Area should be treated as ESZ): No

(iv). Whether any national park, wildlife sanctuary, biosphere reserve, tiger reserve, elephant corridor, wildlife migration corridor etc., is located within 1 Km. from boundary of the forest land proposed for diversion : No

(v). Whether any rare/endangered/unique species of flora and fauna found in the area : No

9.

Details of any protected archaeological/heritage site/defence establishment or any other important monument located in the area, if any :

(i).

Mamta Priyadarshi, I.F.S.
Divisional Forest Officer
Deoghar Forest Division

Whether any protected archaeological/heritage site/defence establishment or any other important monument is located in the area : No

10. Comment as to the reasonability of the extent of the forest land proposed for diversion :

(i). Whether the requirement of forest land as proposed by the user agency is unavoidable and bare minimum for the project : Yes

11. Details of violation(s), if any, committed :

(i). Whether any work in violation of the Act or guidelines issued under the Act has been carried out : No







12. Whether work in violation is still in progress(Yes/No) : No Data

13. Details of compensatory afforestation scheme :

(i). Total Financial Outlay for C.A(lacs):

Patch Wise Details						
S.no	Patch No.	Area (ha.)	Name of PF/RF	Range	Compartment No	Uploaded KML file of patch
NO Data						

Additional Information Details :

S. No.	Documents	Remarks
1		Geo referenced map of CA land.
2		The CA site of aforesaid project has been identified in Jamatara forest division. Accordingly all the entries e.g., topo sheet, suitability certificate, Georeferenced map of the CA site has been uploaded on their portal and the same is getting reflected in the portal of DFO, Dhanbad forest division.
3		Abstract of trees.
4		Estimate of CA land.
5		CA suitability certificate.
6		CA land Toposheet.

Division 3. : Dumka

3. District wise area to be diverted in the division :

S. No.	District	Area(ha.)
1	Dumka	4.1048

4. Details of Vegetation available in the forest land proposed for diversion :

(i) Density of vegetation

S. No.	Area(in ha.)	Density	Eco-Class
1	4.1048	0.4	Eco 3

(ii) Species-wise local/scientific names and girth-wise enumeration of trees at FRL :

S. No.	Scientific Name	Local Name	(31-60) cm.	(61-90) cm.	(91-120) cm.	(121-150) cm.	(>150) cm.
1	Butea Monosperma	Plash	53	65	26	07	05
2	Ficus Racemosa	Dumar					01

Mamta Priyadarshi, I.F.S.
Divisional Forest Officer
Deoghar Forest Division

3	Others	Fire Wood	43	26	06	02	
4	Syzigium Cumini	Jamun	01				
5	Azadirachta Indica	Neem	02		01		
6	Ficus Religiosa	Pipal					01
7	Dalburgia Sisoo	Sisham	01			01	
8	Albezzia Labbeck	Srish	01	01	02		
9	Bamboo	Bamboo	150				
10	Borasis Flebilifer	Toddy Palm		01	02	03	04
11	Others	Khajur	02	15	50	07	

5. Working plan prescription for the forest land proposed for diversion : Wildlife management plan.

6. Brief note on vulnerability of the forest area to erosion : The Forest area is vulnerable to erosion

7. Approximate distance of the proposed site for diversion from boundary of forest(in km.) : 0

8. Significance of the forest land proposed for diversion from wildlife point of view :

- (i). Details of wildlife present in and around the forest land proposed for diversion : Jackal, Monkey, Hare, Roche, Python, Wild pig, Hyena, Migratory Elephants etc.
- (ii). Whether forms part of national park, wildlife sanctuary, biosphere reserve, tiger reserve, elephant corridor, wildlife migration corridor etc. : No
- (iii). Whether the forest land proposed for diversion is located within eco-sensitive zone (ESZ) of the Protected Area notified under Wildlife(Protection) Act, 1972 (Note: In case, ESZ of a Protected Area is not notified, then, 10kms distance from boundary of the Protected Area should be treated as ESZ): No
- (iv). Whether any national park, wildlife sanctuary, biosphere reserve, tiger reserve, elephant corridor, wildlife migration corridor etc., is located within 1 Km. from boundary of the forest land proposed for diversion : No
- (v). Whether any rare/endangered/unique species of flora and fauna found in the area : Yes

9.

Details of any protected archaeological/heritage site/defence establishment or any other important monument located in the area, if any :

- (i). Whether any protected archaeological/heritage site/defence establishment or any other important monument is located in the area : No

10. Comment as to the reasonability of the extent of the forest land proposed for diversion :

- (i). Whether the requirement of forest land as proposed by the user agency is unavoidable and bare minimum for the project : Yes

11. Details of violation(s), if any ,committed :

- (i). Whether any work in violation of the Act or guidelines issued under the Act has been carried out : No

12. Whether work in violation is still in progres(Yes/No) : No Data




13. Details of compensatory afforestation scheme :

- (i). Total Financial Outlay for C.A.(lacs): 25.97704

Patch Wise Details						
S.no	Patch No.	Area (ha.)	Name of PF/RF	Range	Compartment No	Uploaded KML file of patch

Mamta Priyadarshi, I.F.S.
Divisional Forest Officer
Deoghar Forest Division

NO Data

- (ii). Copy of CA scheme details: 
- (iii). Scanned copy of the Geo-referenced map of the forest land proposed for C.A. prepared by using DGPS or Total Station: 
- (iv). Copy of Survey of India Toposheet Indicating boundary of forest land proposed for C.A.: 

Additional Information Details :

S. No.	Documents	Remarks
	NIL	

Division 4. : Jamtara

3. District wise area to be diverted in the division :

S. No.	District	Area(in ha.)
	NIL	

4. Details of Vegetation available in the forest land proposed for diversion :

(i) Density of vegetation

S. No.	Area(in ha.)	Density	Eco-Class
1	6.2169	0.1	Eco 1

(ii) Species-wise local/scientific names and girth-wise enumeration of trees at FRL :

S. No.	Scientific Name	Local Name	(31-60) cm.	(61-90) cm.	(91-120) cm.	(121-150) cm.	(>150) cm.
1	Dalburgia Sisoo	Sisoo	2	2	1	2	0
2	Artocarpus Heterophyllus	Kathal	1	0	0	0	0
3	Others	Khajur	0	0	6	0	0
4	Mangifera Indica	Mango	0	1	0	0	0
5	Azadirachta Indica	Neem	1	4	1	1	0
6	Ficus benghalensis	Banyan	0	0	1	0	0
7	Butea Monosperma	Plash	59	1	1	0	0
8	C.Siamia	Chakundi	3	3	0	0	0
9	Zizyphus Jujuba	ber	0	1	0	0	0

5. Working plan prescription for the forest land proposed for diversion : No Data

6. Brief note on vulnerability of the forest area to erosion :

The forest area in and around is prone to soil erosion. At frequent intervals, gullies may be seen as the area is not properly stocked with the vegetations.

7. Approximate distance of the proposed site for diversion from boundary of forest(In km.) : 0.250

8. Significance of the forest land proposed for diversion from wildlife point of view :

- (i). Details of wildlife present in and around the forest land proposed for diversion :
The area is a regular corridor of Indian Elephants, although not legally or officially notified yet elephants moving from Tundi of Dhanbad district to Dumka district or the adjoining forest areas of West Bengal pass through these areas in rainy or winter season. During their movement, they sometimes stay here even for months. The

Mamta Priyadarshi, I.F.S.
Divisional Forest Officer
Deoghar Forest Division

significance can be understood by the facts that so many times the pregnant female elephants have given birth to calves also.

- (ii). Whether forms part of national park, wildlife sanctuary, biosphere reserve, tiger reserve, elephant corridor, wildlife migration corridor etc. : No

- (iii). Whether the forest land proposed for diversion is located within eco-sensitive zone (ESZ) of the Protected Area notified under Wildlife(Protection) Act, 1972 (Note: In case, ESZ of a Protected Area is not notified, then, 10kms distance from boundary of the Protected Area should be treated as ESZ): No

- (iv). Whether any national park, wildlife sanctuary, biosphere reserve, tiger reserve, elephant corridor, wildlife migration corridor etc., is located within 1 Km. from boundary of the forest land proposed for diversion : No

- (v). Whether any rare/endangered/unique species of flora and fauna found in the area : No

9.

Details of any protected archaeological/heritage site/defence establishment or any other important monument located in the area, if any :

- (i). Whether any protected archaeological/heritage site/defence establishment or any other important monument is located in the area : No

10. Comment as to the reasonability of the extent of the forest land proposed for diversion :

- (i). Whether the requirement of forest land as proposed by the user agency is unavoidable and bare minimum for the project : Yes

11. Details of violation(s), if any ,committed :

- (i). Whether any work in violation of the Act or guidelines issued under the Act has been carried out : Yes

(a) Details of violation(s): The user agency has erected four towers in deemed

(b) Period of Work done(year) : 2016

(c) Area of forest land involved in violation (in ha.) : 2.0716

Name of person responsible for violation	Designation & Address of person responsible for violation	Action taken against the person responsible for violation
NIL		

12. Whether work in violation is still in progress(Yes/No) : No

13. Details of compensatory afforestation scheme :

- (i). Total Financial Outlay for C.A(lacs): 32.64000

Patch Wise Details						
S.no	Patch No.	Area (ha.)	Name of PF/RF	Range	Compartment No	Uploaded KML file of patch
NO Data						

- (ii). Copy of CA scheme details: 

- (iii). Scanned copy of the Geo-referenced map of the forest land proposed for C.A. prepared by using DGPS or Total Station: 

- (iv). Copy of Survey of India Toposheet Indicating boundary of forest land proposed for C.A.: 

Additional Information Details :





S. No.	Documents	Remarks
NIL		

14. District Profile :

Mamta Priyadarshi, I.F.S.
Divisional Forest Officer
Deogarh Forest Division







S.no	District Name	Geographical area of the district (in ha.)	Forest area of the district (in ha.)	Total forest area diverted since 1980 (in ha.)	No. of Approved Cases	Forest Land including penal C.A. (in ha.)	Progress of compensatory afforestation as on(date)	A) Forest land (in ha.)	B) Non-forest land (in ha.)
1	Deoghar	242859	23906	538.357	7	1078.638	28/02/2017	662.89	2.428
2	Dumka	377510.37	39939.56	134.327	6	323.337	18/03/2017	307.06	5.83
3	Dhanbad	288600	20646	569.794	13	1135.032	25/02/2017	819.307	0
4	Jamtara	184373	11596.27	30.9352	4	63.5960	01/02/2017	50.37	0

15. Site inspection report of the DFO/CCF/Nodal Officer highlighting important facts pertaining to the forest land :



Division Name	Circle	Site Inspected By	Whether site inspected	No. of times site visited	Site inspection report	Date of visit
Jamtara	Deoghar	DFO	Yes	One		24/01/2017
Dhanbad	Bokaro	DFO	Yes	One		07/01/2017
Dumka	Dumka	DFO	Yes	One		28/01/2017
Deoghar	Deoghar	DFO	Yes	One		09/03/2017
	Dumka	CF	No		No Data	
	Deoghar	CF	No		No Data	
		Nodal Officer	No		No Data	

(Specific recommendation of the DFO/CCF/Nodal Officer with(Part II,III & Part IV))

16. Specific recommendation of the DFO/CCF/Nodal Officer for acceptance or otherwise of the proposal with reason :

Division	Circle	Recommendation By	Recommendation	Reason	Letter	Whether CF agreed
Jamtara	Deoghar	DFO	Recommended			
Dhanbad	Bokaro	DFO	Recommended			
Dumka	Dumka	DFO	Recommended			
Deoghar	Deoghar	DFO	Recommended	Jharkhand is having acute shortage of electricity production. Hence this proposal may be accepted in the wide interest of this power deficient state.		
	Bokaro	CF	Recommended			Yes
	Dumka	CF	Recommended	The transmission line will boost the agricultural and industrial growth of the area and the Jharkhand State. It will provide opportunities of development to the denizens.		Yes

Mamta Priyadarshi, I.F.S.
Divisional Forest Officer
Deoghar Forest Division

Deoghar	CF	Recommended	The transmission-line is important for the development of the area and the state of Jharkhand.		Yes
	Nodal Officer	Recommended			

Print page

Mamta Priyadarshi, I.F.S.
Divisional Forest Officer
Deoghar Forest Division

Office : Divisional Forest Officer, Deoghar Forest Division, Deoghar



Combined Building, Belabagan, Deoghar



Phone/Fax No.: 6432 - 232397, Mob. No.: 9431137795, E-mail: dfo.deoghar2@gmail.com

FOREST LAND SCHEDULE FOR 220 k.V D/C GOVINDPUR-DUMKA TRANSMISSION LINE UNDER DEOGHAR FOREST DIVISION, DEOGHAR

SL No.	Village	Thana/Thana no.	Plot no.	Area (ha.)	Nature of Land
1	Sikdardih	Sarath-634	668	2.085	Protected Forest
2	Harirakha	Sarath-587	173	0.402	Jungle-Jhari
			140	0.333	Jungle-Jhari
3	Chandpur	Sarath-617	3	0.5544	Jungle-Jhari
			10	0.7507	Jungle-Jhari
4	Chatnadangal	Sarath-624	360	0.283	Jungle-Jhari
5	Madhupur	Sarath-626	12	0.109	Jungle-Jhari
6	Jabardaha	Sarath-633	445	0.369	Jungle-Jhari
7	Sarsabad	Sarath-649	21	0.3203	Jungle-Jhari
			28	0.3465	Jungle-Jhari
Total				5.5529	
Protected Forest				2.085	
Jungle-Jhari				3.4679	

Deputy Conservator of Forest

-cum-

Divisional Forest Officer

Deoghar Forest Division, Deoghar

Mamta Priyadarshi, I.F.S.

Divisional Forest Officer

Deoghar Forest Division

FP/TH/TRANS/19286

ANNEXURE:

SCHEDULE OF LAND NOTIFIED / PROTECTED FOREST (REVISED)

220 Kv D/C GOVINDPUR - DUMKA TRANSMISSION LINE

DEOGHAR FOREST DIVISION, Dist- DEOGHAR

SL NO	NAME OF VILLAGE / MOUZA	THANA NO.	BLOCK / CIRCLE	SHEET NO.	PLOT NO	AREA (Ha)	REMARKS
1	GHOSHI	582	SARAT	1	NA	0.000	NO NOTIFIED FOREST LAND
2	CHUDURIYA	583	SARAT	1	NA	0.000	NO NOTIFIED FOREST LAND
3	DIGHI	585	SARAT	1	NA	0.000	NO NOTIFIED FOREST LAND
4	KUSHMAHA	586	SARAT	1	NA	0.000	NO NOTIFIED FOREST LAND
5	HARIRAKHA	587	SARAT	1	NA	0.000	NO NOTIFIED FOREST LAND
6	POLMA	571	SARAT	2	NA	0.000	NO NOTIFIED FOREST LAND
7	SIMLAGARA	589	PALJOORI	1	NA	0.000	NO NOTIFIED FOREST LAND
8	PANDE DUMURIA	590	PALJOORI	1	NA	0.000	NO NOTIFIED FOREST LAND
9	KOIRI JAMUA	635	PALJOORI	1	NA	0.000	NO NOTIFIED FOREST LAND
10	SIKDARDIH	634	PALJOORI	1	668	2.0850	NOTIFIED PROTECTED FOREST LAND
11	JABARDANA	633	PALJOORI	1	NA	0.000	NO NOTIFIED FOREST LAND
12	BHULI	643	PALJOORI	1	NA	0.000	NO NOTIFIED FOREST LAND
13	SARSABAD CHAWK	646	PALJOORI	1	NA	0.000	NO NOTIFIED FOREST LAND
14	SARSABAD	649	PALJOORI	1	NA	0.000	NO NOTIFIED FOREST LAND
15	DUDHANI	630	PALJOORI	1	NA	0.000	NO NOTIFIED FOREST LAND
16	CHANDPUR	617	PALJOORI	1	NA	0.000	NO NOTIFIED FOREST LAND
17	CHATNADONGAL	624	PALJOORI	1	NA	0.000	NO NOTIFIED FOREST LAND
18	MADANJORI	627	PALJOORI	1	NA	0.000	NO NOTIFIED FOREST LAND
19	MADHUPUR	626	PALJOORI	1	NA	0.000	NO NOTIFIED FOREST LAND
20	SIMLA	625	PALJOORI	1	NA	0.000	NO NOTIFIED FOREST LAND
21	PALJOORI	659	PALJOORI	1	NA	0.000	NO NOTIFIED FOREST LAND
22	SAGRAJORE	33	PALJOORI	1	NA	0.000	NO NOTIFIED FOREST LAND
23	BADIYA	379	PALJOORI	1	NA	0.000	NO NOTIFIED FOREST LAND
24	SRIRAMPUR	3	PALJOORI	1	NA	0.000	NO NOTIFIED FOREST LAND
TOTAL=						2.0850	

Mamta Priyadarshi, I.F.S.
Divisional Forest Officer
Deoghar Forest Division

B. V. Subbarao
B. V. SUBBARAO / B. V. SUBBARAO
ASST. G. M.
POWERGRD. DIVISION

FP/SH/TRANS/19286/2016 ANNEXURE:

SCHEDULE OF LAND (JUNGLE JHARI) (REVISED)

220 Kv D/C GOVINDPUR - DUMKA TRANSMISSION LINE

DEOGHAR FOREST DIVISION, Dist- DEOGHAR

SL. NO	NAME OF VILLAGE / MOUZA	THANA NO.	BLOCK / CIRCLE	SHEET. NO.	PLOT NO	AREA (Ha)	REMARKS	
1	GHOSHI	582	SARAT	1	NA	0.0000	NO JUNGLE JHARI LAND	
2	CHUDURIYA	583		1	NA	0.0000	NO JUNGLE JHARI LAND	
3	DIGHI	585		1	NA	0.0000	NO JUNGLE JHARI LAND	
4	KUSHMAHA	586		1	NA	0.0000	NO JUNGLE JHARI LAND	
5	HARIRAKKHA	587		1	173	0.4020	JUNGLE JHARI LAND	
					140	0.3330	JUNGLE JHARI LAND	
6	POLMA	571		2	NA	0.0000	NO JUNGLE JHARI LAND	
7	SIMLAGARA	589	PALOJORI	1	NA	0.0000	NO JUNGLE JHARI LAND	
8	PANDE DUMURIA	590		1	NA	0.0000	NO JUNGLE JHARI LAND	
9	KOIRI JAMUA	635		1	NA	0.0000	NO JUNGLE JHARI LAND	
10	SIKDARDIH	634		1	NA	0.0000	JUNGLE JHARI LAND	
11	JABARDAHA	633		1	445	0.3690	JUNGLE JHARI LAND	
12	BHULI	643		1	NA	0.0000	NO JUNGLE JHARI LAND	
13	SARSABAD CHAWK	646		1	NA	0.0000	NO JUNGLE JHARI LAND	
14	SARSABAD	649		1	21	0.3203	JUNGLE JHARI LAND	
					28	0.3465	JUNGLE JHARI LAND	
15	DUDHANI	630		1	NA	0.0000	NO JUNGLE JHARI LAND	
16	CHANDPUR	617		1	3	0.5544	JUNGLE JHARI LAND	
					10	0.7507	JUNGLE JHARI LAND	
17	CHATNADONGAL	624		1	307	0.2830	JUNGLE JHARI LAND	
18	MADANJORI	627		1	NA	0.0000	NO JUNGLE JHARI LAND	
19	MADHUPUR	626		1	12	0.1090	JUNGLE JHARI LAND	
20	SIMLA	625		1	NA	0.0000	NO JUNGLE JHARI LAND	
21	PALOJORI	659		1	NA	0.0000	NO JUNGLE JHARI LAND	
22	SAGRAJORE	33		1	NA	0.0000	NO JUNGLE JHARI LAND	
23	BADIYA	379		1	NA	0.0000	NO JUNGLE JHARI LAND	
24	SRIRAMPUR	3		1	NA	0.0000	NO JUNGLE JHARI LAND	
				TOTAL=		3.4679		

Mamta Priyadarshi, I.F.S.
Divisional Forest Officer
Deoghar Forest Division

B. V. Subbarao
B. V. SUBBARAO / B. V. SUBBARAO
ASST. G. M.
POWERGRID, DHANBAD

REVISÉD

220 k V D/C GOVINDPUR - DUMKA T.L.

MOUZA WISE LENGTH & AREA UNDER DEODHAR DIST.

220 k V D/C GOVINDPUR - DUMKA T.L

REVISED

MOUZA WISE LENGTH & AREA UNDER DEIGHAR DIST.

Sl. NO	MOUZA NAME	THANA NAME	THANA NO.	SHEET NO.	MAP Length (mm)	LENGTH (m)	AREA (b)	GM	H	Nr/ha	TOTAL (mm+H+Nr)	RNTY
1	GHOSI	SARAT	582	1	263	1681.48	3.6432	0.80330	0.0090	0.0000	0.80330	2.8419
2	CHURURITA	SARAT	583	1	198	784.08	2.7443	1.25710	0.0000	0.0000	1.25710	1.4872
3	DEIGH	SARAT	585	1	242.5	960.3	3.3611	0.59400	0.0000	0.0000	0.59400	2.7671
4	KUSMAHA	SARAT	586	1	243	962.28	3.3680	0.41220	0.0000	0.0000	0.41220	2.9558
5	HARRAKHA	SARAT	587	1	263	1041.48	3.6432	0.00000	0.2350	0.0000	0.23500	2.9102
6	POJMA	SARAT	591	2	40	182.16	0.6376	0.00000	0.0000	0.0000	0.00000	0.6376
7	SINLAGHARA	SARAT	580	1	336	934.56	3.2710	0.53466	0.0000	0.0000	0.53466	2.7363
8	DUMURBA	SARAT	590	1	172	681.12	2.3839	0.66750	0.0000	0.0000	0.66750	1.7164
9	KOHLUMA	SARAT	635	1	270	1069.2	3.2422	1.04000	0.0000	0.0000	1.04000	2.7022
10	SIRDARBI	SARAT	634	1	218	863.28	3.0215	0.28128	0.0000	2.6850	2.36678	0.6547
11	JABARDAYA	SARAT	631	1	218	863.28	3.0215	0.00000	0.1690	0.0000	0.36900	2.6525
12	BEUKU	SARAT	643	1	152	601.92	2.1067	0.76230	0.0000	0.0000	0.76230	1.3444
13	SARGABAD	SARAT	649	1	267	1136.52	3.1178	0.85586	0.6668	0.0000	1.52266	2.4552
14	SARGABAD CHACK	SARAT	646	1	48	150.48	0.5367	0.00000	0.0000	0.0000	0.00000	0.5267
15	DUDHANI	SARAT	630	1	361.5	1431.54	5.0108	2.56000	0.0000	0.0000	2.56000	2.4904
16	CHANDULI	SARAT	617	1	121	429.16	1.6773	0.00000	1.8061	0.0000	1.80610	0.3788
17	CHAITRADANGAL	SARAT	614	1	110	435.6	1.5246	0.28600	0.2830	0.0000	0.56900	0.9536
18	MADANICHO	SARAT	627	1	55	212.8	0.7631	0.00000	0.0000	0.0000	0.00000	0.7631
19	MACHULPUR	SARAT	626	1	111	441.52	1.5521	0.19740	0.1690	0.0000	0.30640	1.2459
20	SINUA	SARAT	625	1	231	914.76	3.2017	0.44814	0.0000	0.0000	0.44814	2.7535
21	PAJODHI	SARAT	629	1	140	554.4	1.9404	0.20000	0.0000	0.0000	0.20000	1.7404
22	SAUKADHIT	SARAT	383	1	113	441.52	1.5523	0.03210	0.0000	0.0000	0.03210	1.5702
23	BEJVA	SARAT	370	1	371	1460.16	5.1421	0.11434	0.0000	0.0000	0.11434	5.0277
24	SRIKAMPUR	SARAT	3	1	42.5	168.3	0.5891	0.10626	0.0000	0.0000	0.10626	0.4828
					4502.5	17829.9	62.40465	11.15294	3.4679	2.0850	16.70584	45.6988

B v. Kelleher

Mamta Priyadarshi, I.F.S.
Divisional Forest Officer
Deogarh West Division

Dr. Shantanu B. V. Subbarao
 Assoc. Professor / Asst. C.M.
 Physics/Electronics Division