

ଆଞ୍ଚଳିକ ମୁଖ୍ୟ ବନ ସଂରକ୍ଷକଙ୍କ କାର୍ଯ୍ୟାଳୟ, କୋରାପୁଟ ମଣ୍ଡଳ, କୋରାପୁଟ
OFFICE OF THE REGIONAL CHIEF CONSERVATOR OF FORESTS, KORAPUT CIRCLE.
ଦୂରଭାଷ:-(06852)(296324)(କାର୍ଯ୍ୟାଳୟ /ଫାକ୍ସ, 250642(ବାସଗୃହ),094370-79696(ମୋବାଇଲ)
E-mail: rccf.koraput@odisha.gov.in

To Memo No. 880 /1F (Project)- 48/2023 Dated 15.03.2023
The Chief Conservator of Forests
Forest Diversion & Nodal Officer, FC Act
O/o PCCF, Odisha, Bhubaneswar
Sub: Diversion of 3.003 ha of forest land for improvement (RCPLWE- Phase-II Scheme) to Narigaon – Gilaguntha – Betabadi road from chainage 0/00 Km to 5/087 Km in the district of Koraput.
(**Proposal No.FP/OR/ROAD/141543/2021**)
Ref: Your Memo No.3465 / 9F(Road)-418/2021 dt 21.02.2022.

In inviting a kind reference to your above cited memo under reference it is to inform that the D.F.O., Koraput Forest Division vide her Memo No.1300 dated 04.03.2023 (copy enclosed) has re-submitted the diversion proposal along with compliance report to this office. The point-wise compliance report is as follows.

Observation No.1- Layout plan of the project covering entire road length of 5.087 km for which proposal for improvement of this road has been submitted.

Compliance:-The layout plan/ map has been submitted in the diversion proposal as **Plate No.6**

Observation No.2 - CA scheme over the identified non-forest land at village Gumaguda under Nandapur Tahasil of Koraput district over 10 Acre to be submitted at the present schedule of wage rate of Rs.315/- per manday following instruction issued from this office communicated vide Memo Nos. 20565 dt 01.12.2021, 21393 dt 13.12.2021, 21908 dt 18.12.2021 and 1065 dt 18.01.2022.

Compliance:- The D.F.O., Koraput Forest Division has submitted CA scheme over 10 Acre (4.0 ha) identified in non-forest land at village- Gumaguda under Nandapur Tahasil of Koraput district following Ready Reckoner for the financial year 2022-23 communicated vide Memo No. 20565 dt 01.12.2021 of the Conservator of Forest (Nodal), O/o the PCCF, Odisha Bhubaneswar. The said CA scheme alongwith land schedule, Joint Verification Report, suitability certificate etc has been submitted in the diversion proposal at **Page Nos.- 52 to 68.**

Observation No.3 -CA land on toposheet (1.50,000) duly authenticated by DFO & Tahasildar concerned.

Compliance:- Map of CA land identified in Gumaguda village on toposheet No. E44K11 in 1:50,000 scale duly authenticated by the user agency , DFO and Tahasildar, Nandapur is submitted with D.P as **plate No.5.**

Observation No.4 – DGPS surveyed map of the proposed CA land to be submitted duly authenticated both by the DFO and Tahasildar concerned.

Compliance:- DGPS surveyed map of the proposed CA land over non-forest land (Gumaguda) certified by ORSAC and duly authenticated by user agency, DFO and Tahasildar Nandapur is submitted with D.P as **plate No.4**

Observation No.5 - KML and shape file of the proposed CA land with its DSS analysis report to be submitted by the DFO concerned.

Compliance:- KML and shape file of the proposed CA land (Gumaguda) is submitted along with diversion proposal.

The DSS Analysis Report of the proposed CA land is also submitted in the diversion proposal at **page Nos. 69 and 70.**

Observation No.6 - Revised online application of Form-A- Part-I, Part-II & Site inspection report of the DFO, Koraput Division to be submitted.


Compliance:- Revised online Application of Form - A -Part-I portion is enclosed in the D.P. at **page Nos - 6 to 11.**

The part-II portion is enclosed in the D.P. at **page Nos-12 to 15.**

The revised Site Inspection Report dt 12.08.2022 of the D.F.O., Koraput Forest Division is enclosed in the D.P at **page No.-16.**

Hence the said diversion proposal in three sets along with pdf format of D.P in pendrive is re-submitted herewith for information and necessary action.

- Encl:-**
1. D.P in Three Sets
 2. CD / Pendrive - Three Nos.
 3. Copy of Memo No. 1300 dt 04.03.2023 of DFO, Koraput Division


15/3/23

Regional Chief Conservator of Forests
Koraput Circle, Koraput

Memo No. 881 / Dated 15.03.2023.

Copy forwarded to the Divisional Forest Officer, Koraput Division for information with reference to her Memo No.1300 dt 04.03.2023..


15/3/23

Regional Chief Conservator of Forests
Koraput Circle, Koraput

OFFICE OF THE DIVISIONAL FOREST OFFICER -CUM- WILDLIFE WARDEN, KORAPUT FOREST DIVISION, KORAPUT

Contact no. 06852-251270, Fax No.-06852-251270, e-mail: ID-dfo.korapat@odisha.gov.in

Memo No. 1300 / Dated 04/03/2023

To


The Regional Chief Conservator of Forests,
Korapat Circle, Korapat.

Sub: - *IF-Project*
04/03/23 Diversion of 3.003 Ha. of Forest Land for the Project "Improvement to Narigaon - Gillaguntha - Betabadi Road from 0/00 Km to 5/087 Km in the District of Korapat under RCPLWE Phase-II Scheme Package No.OR-19-RCPL-13) for the year 2019-20. Proposal No.FP/OR/ROAD/141543/2021 (State serial No.OR-030/2021 Dated 03.05.2021).

Ref: - 1.Memo No.3466 dated 21.02.2022 of the CCF(F.D & N.O,FC Act.)O/o the P.C.C.F, Odisha, Bhubaneswar.
2.Your Office Memo No.4271 dated 26.12.2022.

In inviting a kind reference to the memo no. cited above, I would like to inform you that after necessary comply with the objections raised vide your office memo under reference, I am re-submitting herewith the proposal for Diversion of 3.003 Ha. of Forest Land for the Project "Improvement to Narigaon - Gillaguntha - Betabadi Road from 0/00 Km. to 5/087 Km. in the District of Korapat under RCPLWE Phase-II Scheme Package No.OR-19-RCPL-13) for the year 2019-20 of Korapat Forest Division in 4 (Four) sets along with revised Part-I, part-II for favour of kind information and necessary action.

Encl: - D.P- 4 (Four) Sets.



Ray 04/03/2023
Divisional Forest Officer,
Korapat Forest Division.


Memo No. 1301 / Dated 04/03 /2023.

Copy forwarded to the Superintending Engineer, Korapat (R&B) Division for information and necessary action.

Ray 04/03/2023
Divisional Forest Officer,
Korapat Forest Division

Diversion of 3.003 Ha. of Forest Land for the Project "Improvement to Narigaon - Gillagantha – Betabadi Road from 0/00 Km to 5/087 Km in the District of Koraput under RCPLWE Phase-II Scheme Package No.OR-19-RCPL-13) for the year 2019-20. Proposal No.FP/OR/ROAD/141543/2021.

Condition No.	Conditions and Compliance.
(1)	Layout plan of the project covering entire road length of 5.087 km for which proposal for improvement of this road has been submitted.
Compliance.	Enclosed here with in the Diversion Proposal Plat No. 6
(2)	CA Scheme over the identified non-forest land at Village Gumaguda under Nandapur Tahasil of Koraput District over 10 Acre to be submitted at the present schedule of wage rate of Rs.315/- per man-day following instructions issued from this office communicated vide Memo No.20565 dated 01.12.2021, Memo No.21393 dated 13.12.2021, No.21908 dated 18.12.2021 and No.1065 dated 18.01.2022.
Compliance.	As per Ready Reckoner mentioned for the Financial Year 2022-2023 communicated vide memo no.20565 dated 01.12.2021 of C.F (Nodal) O/o the P.C.C.F & HoFF, Bhubaneswar. The CA Scheme over the identified non-forest land at Village Gumaguda under Nandapur Tahasil of Koraput District over 10 Acre is prepared
(3)	CA land on Toposheet (1:50,000) duly authenticated by DFO & Tahasildar concerned.
Compliance.	Enclosed here with in the Diversion Proposal.
(4)	DGPS surveyed map of the proposed CA land to be submitted duly authenticated both by the DFO and Tahasildar concerned.
Compliance.	Enclosed here with in the Diversion Proposal.
(5)	KML and Shape file of the proposed CA land with its DSS analysis report to be submitted by the DFO concerned.
Compliance.	Enclosed here with in the Diversion Proposal.
(6)	Revised online application in Form-A, Part-1, Part-II & Site inspection report of the DFO, Koraput Division to be submitted.
Compliance.	Enclosed here with in the Diversion Proposal.


 Divisional Forest Officer,
 Koraput Forest Division.