

No.Ft. 48-3559/2017 (FCA),
Forest Department, Himachal Pradesh

From: Pr. Chief Conservator of Forests (HoFF),
Himachal Pradesh, Shimla-1.

To: The Regional Officer,
Integrated Regional Office GoI, MoEF&CC,
CGO Complex, Shivalik Khand, Longwood,
Shimla, Himachal Pradesh.

Subject: Dated Shimla-1, the **73 JUN 2022**
Diversion of 4.9069 ha. of forest land in favour of M/s CLIEF FINVEST PVT. LTD. 1-41, DFL, INDUSTRIAL area, Phase-1, Faridabad, Haryana-121003, for the construction of 5.00 MW Thaltukhod Stage-1, SHEP, within the jurisdiction of Jogindernagar Forest Division, Distt. Mandi, Himachal Pradesh. (Online No. FP/HP/HYD/25572/2017).

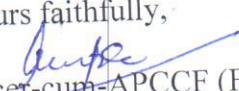
Sir,

Kindly refer to your office letter No.8B/HP/01/15/2021/FC/438 dated 06.12.2021 on the subject cited proposal.

2. The point wise reply to the observations as raised vide your above referred communication is submitted as below:-

1. The detail of number of muck dumping sites proposed in the proposal alongwith their Geo-coordinates has been prepared. The same has been uploaded in the additional information by the user agency in Part-I and enclosed herewith. Component wise break-up of all muck dumping sites has been uploaded in part-B 2.4 in part-I online.
2. The detail about dimensions of all muck dumping sites has been prepared. The same has been uploaded in the additional information by the user agency in part-I and enclosed herewith.
3. All the components of the proposal ~~of the proposal~~ including all dumping sites has been marked on the KML file with different colours and uploaded in online part- 1 by user agency.
4. The user agency has intimated that the IA is under process and submitted an undertaking that he will submit the same before the final approval of the case. The undertakings ~~is~~ enclosed herewith.
5. The KML file of CA site DPF Khaban has been uploaded in part-II.

Yours faithfully,


Nodal Officer-cum-APCCF (FCA)
O/o Pr. CCF (HoFF), H.P.

Encls: As above,


Title of the Project: Diversion of 4.9069 hect. of forest land in favour of M/s Cliff Finvest Private Ptd., 1-41,DFL, Industrial Area, Phase-1, Faridabad, Haryana-121003, for the construction of 5.00 MW Thaltukhod Stage-1, SHEP, within the jurisdiction of Joginder Nagar Forest Division, Distt. Mandi, HP. (online Proposal No. FP/HP/HYD/25572/ 2017)

CALCULATION OF NET PRESENT VALUE

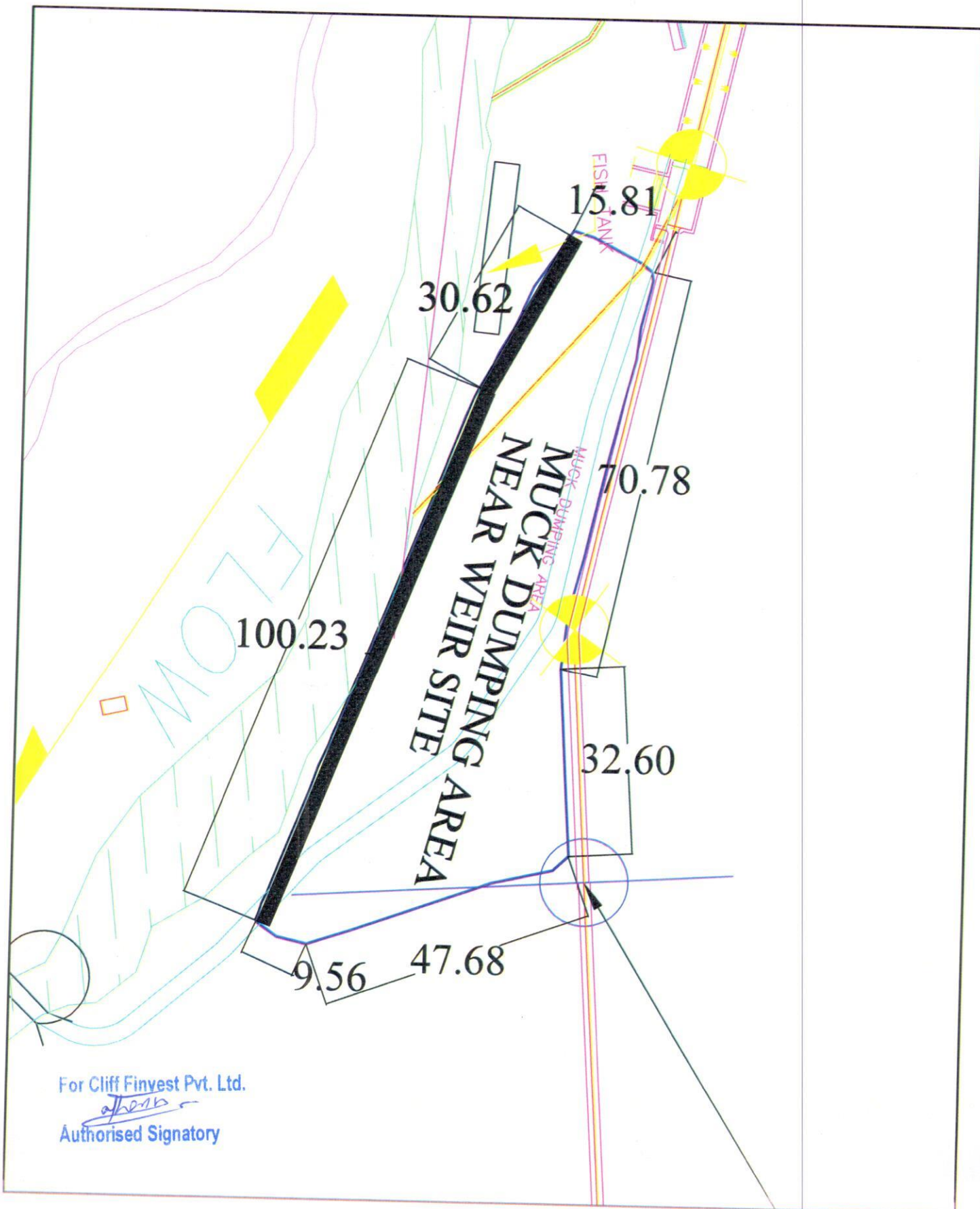
Classification of land being diverted into various ECO CLASSES as per Hon,ble Supreme Court direction.

Nature of Forests				Area to be diverted	Classification as per champion and Seth							Eco value class
UPF and unclassified forests				4.9069	Himalayan Moist Temperate Forest							VI
Class of trees	Sapling	V	IV	III	IIA	IIB	IA	IB	IC	ID	Total	Area being diverted in Hac.
No. of trees	0	78	64	40	28	18	8	02	01	02	241	4.9069
Total trees below III											142	
Total trees of III and above class											99	
Total mature trees after conservation of below IIIrd class into one mature class											170	
Per hectare density of trees in the land to be diverted											35	
Density percentage trees per hectare											0.08%	
Density class											Open	
Area (in hect.) proposed for diversion				Eco Class	Density Class		NPV rate applicable			Net NPV Amount (in Rs.)		
4.9069				VI	Open		10,69,470/-			52,47,782.34/- or say 52,47,782/-		

Place: Joginder Nagar
Date: 13-04-2022

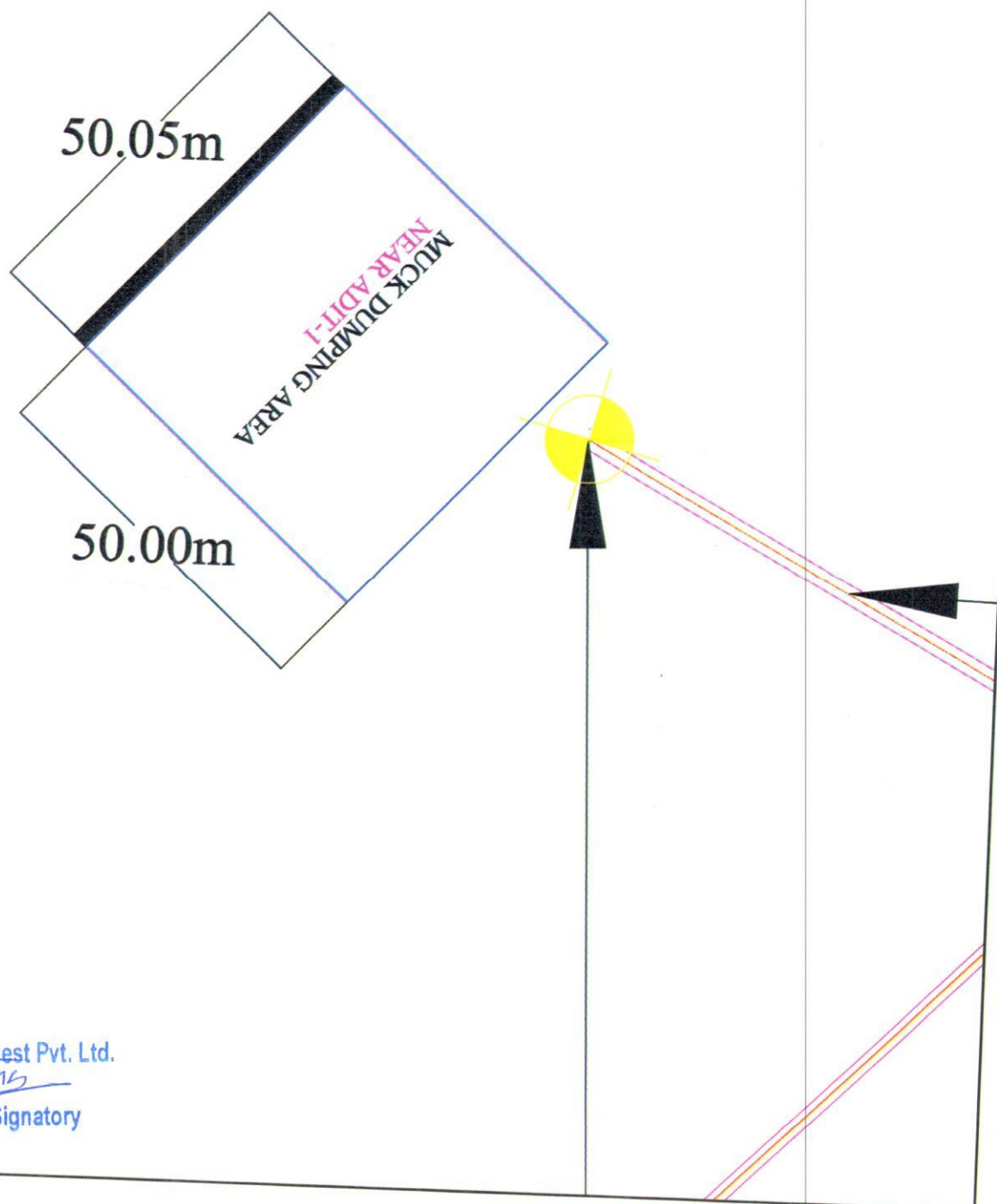

Divisional Forest Officer,
Forest Division, Joginder Nagar,
Joginder Nagar (H.P.)

MUCK DUMPING SITE OF WEIR SITE ALONG WITH DIMENSIONS.



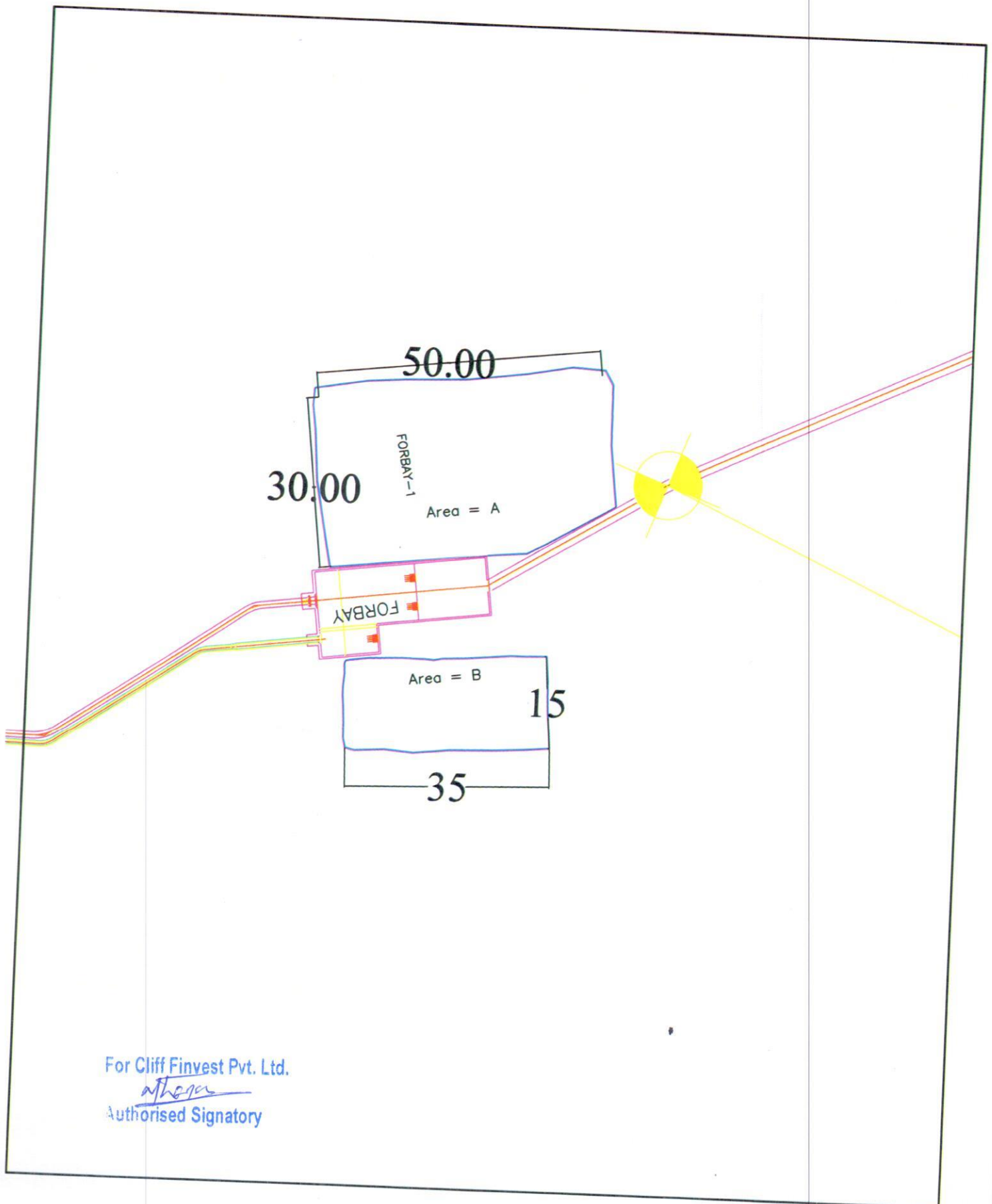
For Cliff Finvest Pvt. Ltd.
[Signature]
Authorised Signatory

MUCK DUMPING SITE OF ADIT ALONG WITH DIMENSIONS.

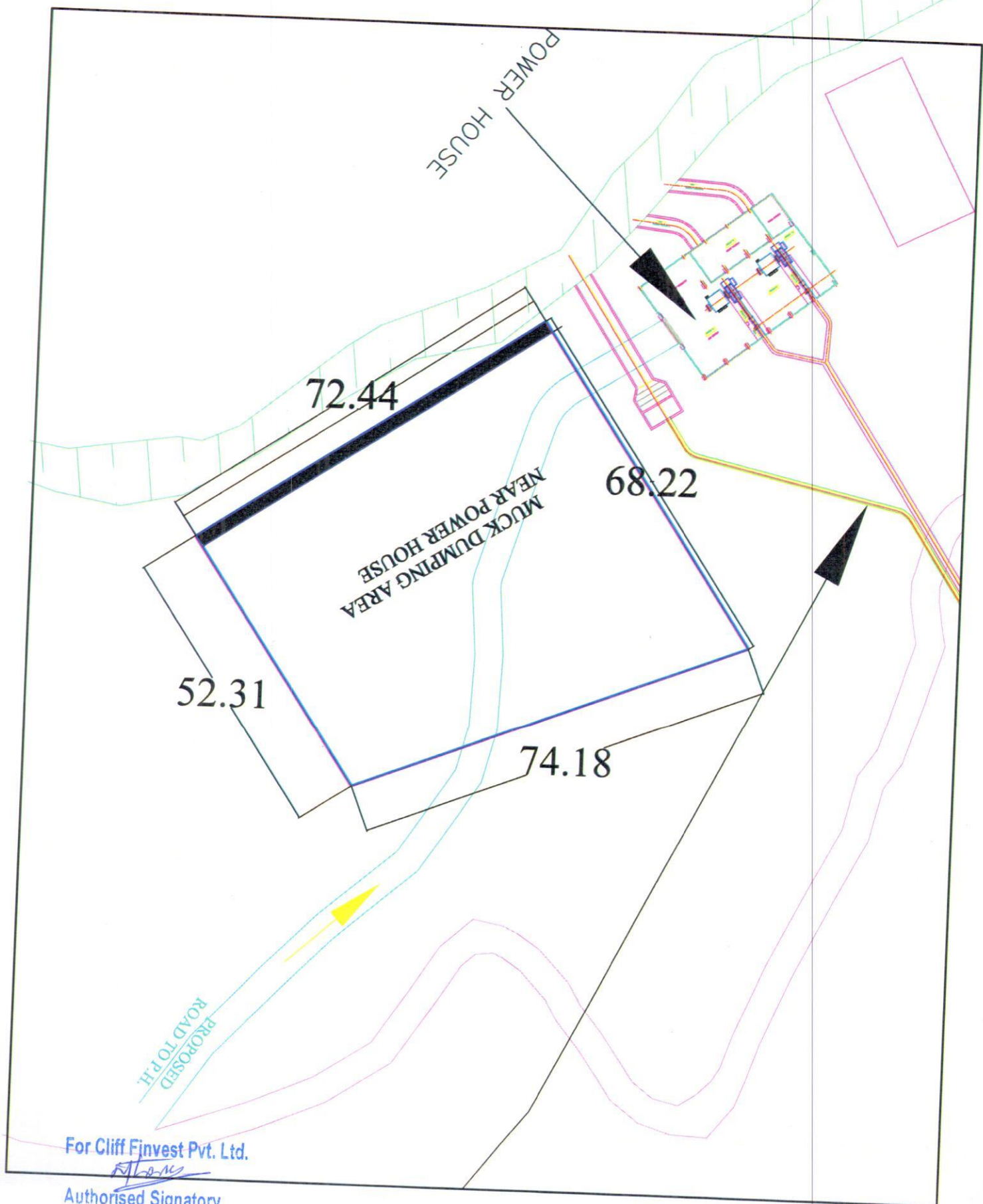


For Cliff Invest Pvt. Ltd.
Authorised Signatory
Authorised Signatory

MUCK DUMPING SITE OF FOREBAY ALONG WITH DIMENSIONS.



MUCK DUMPING SITE OF POWER HOUSE ALONG
WITH DIMENSIONS.



**MUCK DUMPING SITE OF WEIR SITE ALONG
WITH GEO CO-ORDINATES.**

Latitude : $31^{\circ}59' 51.6318''\text{N}$::
Longitude : $76^{\circ}55' 46.1117''\text{E}$

Latitude : $31^{\circ}59' 51.4046''\text{N}$::
Longitude : $76^{\circ}55' 46.6263''\text{E}$

**MUCK DUMPING AREA
NEAR WEIR SITE**

FISH TANK

Latitude : $31^{\circ}59' 48.1011''\text{N}$::
Longitude : $76^{\circ}55' 46.1065''\text{E}$

Latitude : $31^{\circ}59' 47.7258''\text{N}$::
Longitude : $76^{\circ}55' 44.0576''\text{E}$

Latitude : $31^{\circ}59' 47.5972''\text{N}$::
Longitude : $76^{\circ}55' 44.3889''\text{E}$

For Cliff Finvest Pvt. Ltd.

Authorised Signatory

MUCK DUMPING SITE OF ADIT ALONG WITH GEO
CO-ORDINATES.

Latitude : $31^{\circ}59' 17.6295''\text{N}$::
Longitude : $76^{\circ}55' 26.8137''\text{E}$

Latitude : $31^{\circ}59' 16.5132''\text{N}$::
Longitude : $76^{\circ}55' 28.2025''\text{E}$

MUCK DUMPING AREA
NEAR ADIT-I

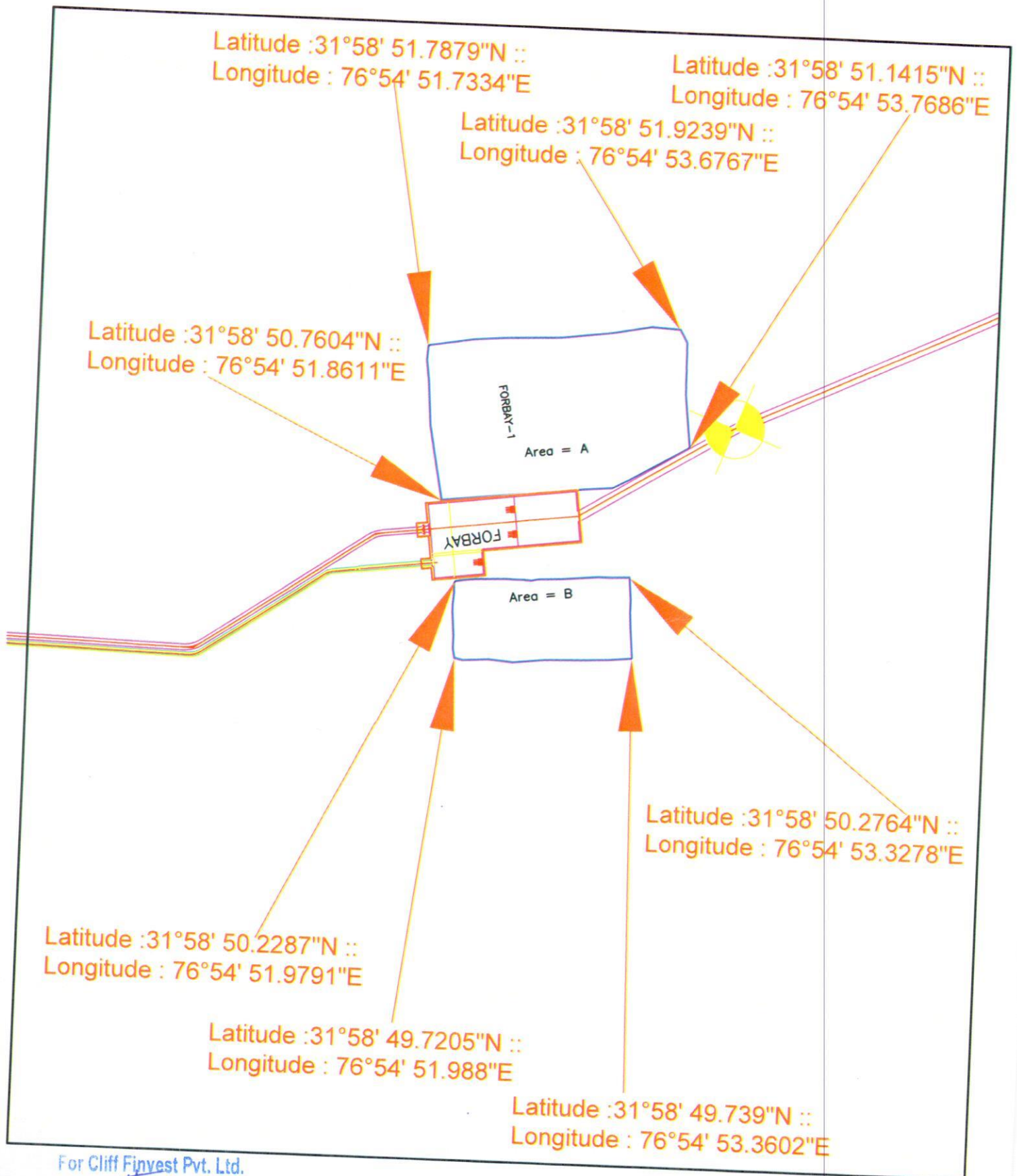
Latitude : $31^{\circ}59' 16.4511''\text{N}$::
Longitude : $76^{\circ}55' 25.5013''\text{E}$

Latitude : $31^{\circ}59' 15.3335''\text{N}$::
Longitude : $76^{\circ}55' 26.8828''\text{E}$

For Cliff Invest Pvt. Ltd.

Authorised Signatory

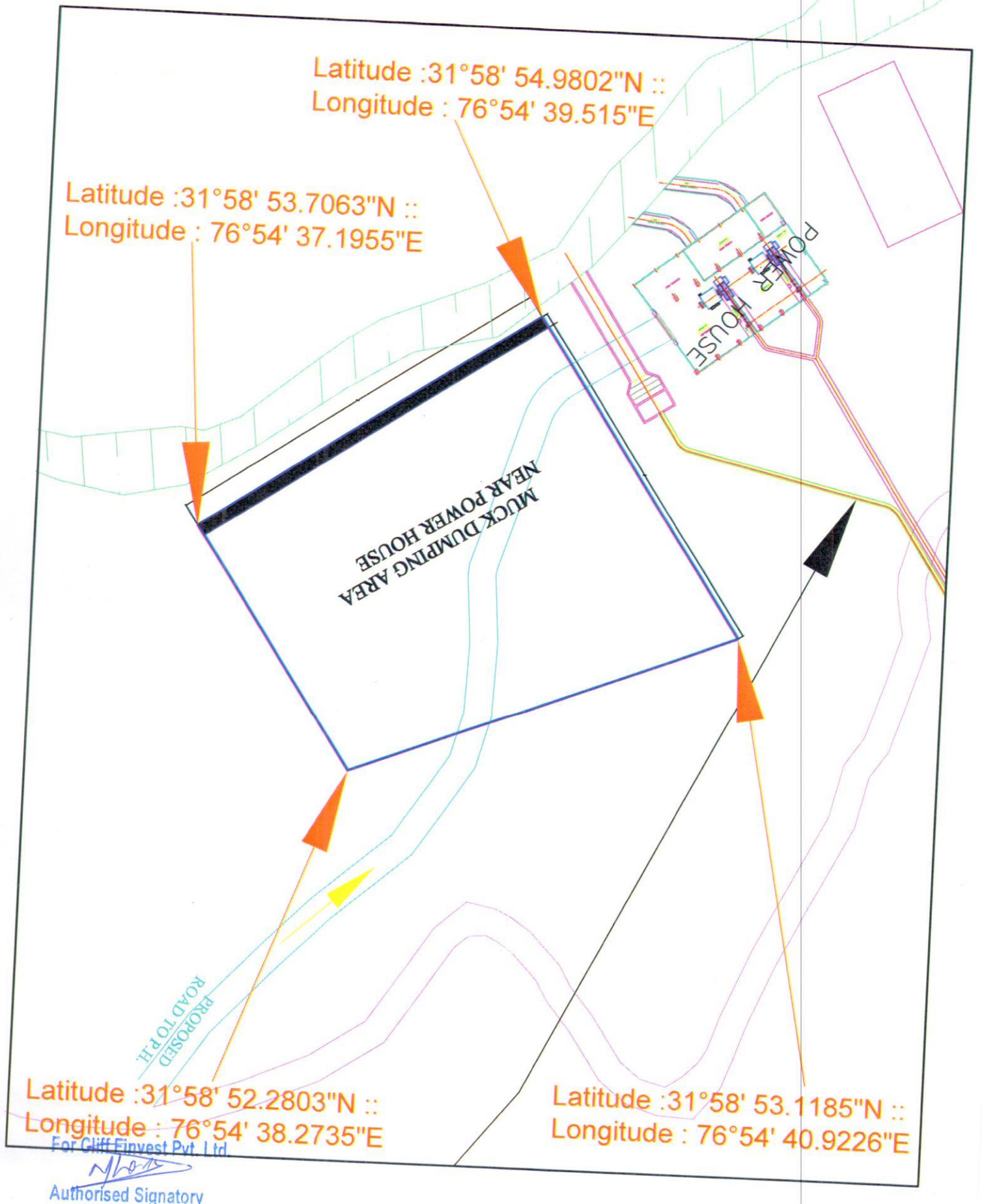
MUCK DUMPING SITE OF FOREBAY ALONG WITH
GEO CO- ORDINATES.



For Cliff Finvest Pvt. Ltd.

Signature
Authorised Signatory

MUCK DUMPING SITE OF POWER HOUSE ALONG WITH GEO CO-ORDINATES.



Cliff Finvest Pvt. Ltd.

Head Off. : I-41, DLF Industrial Area Phase-I, Faridabad-121003
E-mail : kkkhpl@kkkhydropower.com Phone : 0129-4113168
M.: 9816008539, 9418850150

UNDERTAKING

We Cliff Finvest Pvt. Ltd. solemnly undertake that issue of the Implementation Agreement of Thaltukhod Stage- I (5.00 MW) Hydro Electric Project is already on the way. We will submit the same before the final approval of the FCA case of the project/ issue of demand notice by the forest department.

For Cliff Finvest Pvt. Ltd.


Authorised Signatory