

PART-II

(To be filled by the concerned Deputy Conservator of Forest)

State Serial No. of proposal : UK-0391/2015

1. Location of the project/Scheme : Uttarakhand

- (i) State / Union Territory : Uttarakhand
(ii) District : Bageshwar, Almora
(iii) Forest Division : Bageshwar, Almora
(iv) Area of forest land proposed for diversion (in ha.) : 2.208
(v) Category : Road

2. Legal status of forest land proposed for diversion :

S. No.	Division	Forest Land(ha.)	Legal Status
1	Bageshwar	1.353	Revenue Forest
2	Almora	0.855	Revenue Forest

Division 1. : Almora

3. District wise area to be diverted in the division :

S. No.	District	Area(ha.)
1	Almora	0.855

4. Details of Vegetation available in the forest land proposed for diversion :

(ii) Density of vegetation

S. No.	Area(in ha.)	Density	Eco-Class
1	0.855	0.3	Eco 5

S. No.	Scientific Name	Local Name	(31-60)cm.	(61-90)cm.	(91-120)cm.	(121-150)cm.	(>150)cm.
1	Pinus roxburghii	Chir	12	2	1		

5. Working plan prescription for the forest land proposed for diversion : No

6. Brief note on vulnerability of the forest area to erosion : There is no possibility on soil erosion

7. Approximate distance of the proposed site for diversion from boundary of forest(in km.) : 1

8. Significance of the forest land proposed for diversion from wildlife point of view :

- (i). **Details of wildlife present in and around the forest land proposed for diversion :** No wild life exist in the area.
- (ii). **Whether forms part of national park, wildlife sanctuary, biosphere reserve, tiger reserve, elephant corridor, wildlife migration corridor etc. :** No
- (iii). **Whether the forest land proposed for diversion is located within eco-sensitive zone(ESZ) of the Protected Area notified under Wildlife(Protection) Act, 1972 (Note: In case, ESZ of a Protected Area is not notified, then, 10kms distance from boundary of the Protected Area should be treated as ESZ):** No
- (iv). **Whether any national park, wildlife sanctuary, biosphere reserve, tiger reserve, elephant corridor, wildlife migration corridor etc., is located within 1 Km. from boundary of the forest land proposed for diversion :** No
- (v). **Whether any rare/endangered/unique species of flora and fauna found in the area :** No

9.

Details of any protected archaeological/heritage site/defence establishment or any other important monument located in the area, if any :

- (i). Whether any protected archaeological/heritage site/defence establishment or any other important monument is located in the area : No

10. Comment as to the reasonability of the extent of the forest land proposed for diversion :

- (i). Whether the requirement of forest land as proposed by the user agency is unavoidable and bare minimum for the project : Yes



11. Details of violation(s), if any ,committed :

- (i). Whether any work in violation of the Act or guidelines issued under the Act has been carried out : No

12. Whether work in violation is still in progres(Yes/No) : No

13. Details of compensatory afforestation scheme :

- (i). Patch Wise Details

Patch Wise Details						
S.no	District Name	Village	Area(in ha.)	khasra	KML file	Present Owner file
1	Bageshwar	Badiyakot	2.208	Badiyakot		

- (ii). Upload a scanned copy of the Geo-referenced map of the forest land proposed for C.A. prepared by using DGPS or Total Station: 

- (iii). Upload a copy of Survey of India Toposheet indicating boundary of forest land proposed for C.A: 

- (iv). Total Financial Outlay for C.A: 2.8892

- (v). Whether the land identified by User Agency is suitable for CA and from management point of view?: Yes

- (vi). Copy of certificate regarding suitability of land identified for CA and from management point of view: 

- (vii). Copy of detailed CA scheme including species to be planted,Implementing agency,time schedule,cost structure etc.: 

Additional information Details :

S. No.	Documents	Remarks
	NIL	

Division 2. : Bageshwar

3. District wise area to be diverted in the division :

S. No.	District	Area(ha.)
1	Bageshwar	1.353

4. Details of Vegetation available in the forest land proposed for diversion :

- (ii) Density of vegetation

S. No.	Area(in ha.)	Density	Eco-Class
1	1.353	0.2	Eco 5

S. No.	Scientific Name	Local Name	(31-60)cm.	(61-90)cm.	(91-120)cm.	(121-150)cm.	(>150)cm.
1	Pinus roxburghii	chir	13	4	2	3	
2	Rhododendron arboreum	buraash		1			

5. Working plan prescription for the forest land proposed for diversion :

The working plan is not prepared for revenue forest because it is only prepared for reserve forest.

- 6. Brief note on vulnerability of the forest area to erosion : The area is not prone to soil erosion
- 7. Approximate distance of the proposed site for diversion from boundary of forest(in km.) : 0.5
- 8. Significance of the forest land proposed for diversion from wildlife point of view :

- (i). **Details of wildlife present in and around the forest land proposed for diversion :** wildlife presence is rare in the proposed land.
- (ii). **Whether forms part of national park, wildlife sanctuary, biosphere reserve,tiger reserve, elephant corridor, wildlife migration corridor etc. :** No
- (iii). **Whether the forest land proposed for diversion is located within eco-sensitive zone(ESZ) of the Protected Area notified under Wildlife(Protection) Act,1972 (Note: In case, ESZ of a Protected Area is not notified,then,10kms distance from boundary of the Protected Area should be treated as ESZ):** No
- (iv). **Whether any national park, wildlife sanctuary, biosphere reserve, tiger reserve, elephant corridor, wildlife migration corridor etc., is located within 1 Km. from boundary of the forest land proposed for diversion :** No
- (v). **Whether any rare/endangered/unique species of flora and fauna found in the area :** No

9.

Details of any protected archaeological/heritage site/defence establishment or any other important monument located in the area, if any :

- (i). **Whether any protected archaeological/heritage site/defence establishment or any other important monument is located in the area :** No

10. Comment as to the reasonability of the extent of the forest land proposed for diversion :

- (i). **Whether the requirement of forest land as proposed by the user agency is unavoidable and bare minimum for the project :** Yes



11. Details of violation(s), if any ,committed :

- (i). **Whether any work in violation of the Act or guidelines issued under the Act has been carried out :** No

12. Whether work in violation is still in progres(Yes/No) : No Data

13. Details of compensatory afforestation scheme :


(i). Patch Wise Details

Patch Wise Details						
S.no	District Name	Village	Area(in ha.)	khasra	KML file	Present Owner file
1	Bageshwar	Badiyakot	2.208	Badiyakot		

(ii). Details such as location, Sy./Compartment/ Khasra number, area and distance from adjoining forest of each plot of non-forest area/degraded forest land identified for compensatory afforestation :

(iii). Total Financial Outlay for C.A:

Additional information Details :



S. No.	Documents	Remarks
1		

14. District Profile :

S.no	District Name	Geographical area of the district (in ha.)	Forest area of the district (in ha.)	Total forest area diverted since 1980 (in ha.)	No. of Approved Cases	Forest Land including penal C.A. (in ha.)	Progress of compensatory afforestation as on(date)	A) Forest land (in ha.)	B) Non-forest land (in ha.)




1	Bageshwar	231000	107400	640.3939	356	1493.2084	27/07/2015	1081.006	284.272
2	Almora	313900	236184.110	976.2986	544	1954.258	12/07/2015	1342.642	0

15. Site inspection report of the DFO/CCF/Nodal Officer highlighting important facts pertaining to the forest land :

Division Name	Circle	Site inspected By	Whether site inspected	No. of times site visited	Site inspection report	Date of visit
Bageshwar	North Kumaun	DFO	Yes	One		16/07/2015
Almora	North Kumaun	DFO	Yes	One		10/07/2015
	North Kumaun	CF	No		No Data	

(Specific recommendation of the DFO/CCF/Nodal Officer with(Part II,III & Part IV))

16. Specific recommendation of the DFO/CCF/Nodal Officer for acceptance or otherwise of the proposal with reason :

Division	Circle	Recommendation By	Recommendation	Reason	Letter	Whether CF agreed
Bageshwar	North Kumaun	DFO	Recommended			
Almora	North Kumaun	DFO	Recommended	The Project will benefit 1 Villages, 311 Peoples.		
	North Kumaun	CF	Recommended	This proposal under PMGSY is in Public Interest. As per Proposal a population 311 of 1 villages will be benefited. Hence recommended		Yes

Print page

कार्यालय
प्रभागीय वनाधिकारी, अल्मोड़ा वन प्रभाग, अल्मोड़ा

दूरभाष : 05962-230065, फ़ैक्स: 05962-232182 ई-मेल almoraforestdivision@rediffmail.com
पत्रांक 6861 / 12-11-21 अल्मोड़ा दिनांक 27-06-2016

सेवा में,

वन संरक्षक,
उत्तरी कुमाऊँ वृत्त,
उत्तराखण्ड अल्मोड़ा।

विषय कौसानी – डोबा मल्ला मोटर मार्ग(प्रस्ताव संख्या 11323 15455/2015)

सन्दर्भ आन लाइन आपत्ति दिनांक 23-06-2016।


महोदय,

सन्दर्भित पत्र के क्रम में फार्म A के पार्ट II के क्रम संख्या 3 में सूचना अंकित कर

पार्ट II की प्रति संलग्न प्रेषित है।

संलग्न-यथोपरी।

भवदीय,


प्रभागीय वनाधिकारी,
अल्मोड़ा वन प्रभाग अल्मोड़ा