



dfo_chakrata_uta@yahoo.co.in
टैली, फ़ैक्स नं०-01360-275078

कार्यालय प्रभागीय वनाधिकारी, चकराता वन प्रभाग, चकराता।

पत्रांक- 179 / 12-1 दिनांक, चकराता 14 जुलाई 2015

सेवा में,

वन संरक्षक,
यमुना वृत्त, उत्तराखण्ड,
देहरादून

विषय:- जनपद-देहरादून के अन्तर्गत समरजैस से चिचराड़ गॉव तक मोटर मार्ग निर्माण हेतु 0.0784 है० वन भूमि हस्तान्तरण प्रस्ताव।

संदर्भ :- 1-आपका पत्रांक-185/12-1(1) दि० 13.07.2015
2-प्रस्ताव संख्या-FP/UK/Road/10805/2015

महोदय,

उपरोक्त विषयक संदर्भित प्रस्ताव में बिन्दु सं०-1 से 3 पर लगाई गई आपत्तियों की निराकरण आख्या संलग्न प्रेषित है।

संलग्नक :- उपरोक्तानुसार

भवदीय,

(डा० दिवाकर सिन्हा)

प्रभागीय वनाधिकारी,
चकराता वन प्रभाग, चकराता

PART-II

(To be filled by the concerned Deputy Conservator of Forest)

State Serial No. of proposal : UK-0322/2015

1. Location of the project/Scheme : Uttarakhand

(i)

State / Union Territory : Uttarakhand

(ii)

District : Dehradun

(iii)

Forest Division : Chakrata

(iv)

Area of forest land proposed for diversion (in ha.) : 0.0784

(v)

Category : Road

2. Legal status of forest land proposed for diversion :

S. No.	Division	Forest Land(ha.)	Legal Status
1	Chakrata	0.0784	Civil Soyam land

Division 1. : Chakrata

3. District wise area to be diverted in the division :

S. No.	District	Area(ha.)
1	Dehradun	0.0784

4. Details of Vegetation available in the forest land proposed for diversion :

(ii)

Density of vegetation

S. No.	Area(in ha.)	Density	Eco-Class
1	0.0784	0	Eco 5

S. No.	Scientific Name	Local Name	(31-60)cm.	(61-90)cm.	(91-120)cm.	(121-150)cm.	(>150)cm.
--------	-----------------	------------	------------	------------	-------------	--------------	-----------

NIL (These are 26 trees of misc. species in private land.)

5. Working plan prescription for the forest land proposed for diversion :

Civil Land Only (This area does not covered under the working plan.

6. Brief note on vulnerability of the forest area to erosion :

The area is geologically suitable as per the repor

7. Approximate distance of the proposed site for diversion from boundary of forest(in km.) :

No Data

8. Significance of the forest land proposed for diversion from wildlife point of view :

(i). **Details of wildlife present in and around the forest land proposed for diversion :**
leopard, kakar, bear etc.

(ii). **Whether forms part of national park, wildlife sanctuary, biosphere reserve, tiger reserve, elephant corridor, wildlife migration corridor etc. :** No

(iii). **Whether the forest land proposed for diversion is located within eco-sensitive zone(ESZ) of the Protected Area notified under Wildlife(Protection) Act,1972 (Note: In case, ESZ of a Protected Area is not notified,then,10kms distance from boundary of the Protected Area should be treated as ESZ):** No

(iv). **Whether any national park, wildlife sanctuary, biosphere reserve, tiger reserve, elephant corridor, wildlife migration corridor etc., is located within 1 Km. from boundary of the forest land proposed for diversion :** No

(v). **Whether any rare/endangered/unique species of flora and fauna found in the area :**
No

9.

Details of any protected archaeological/heritage site/defence establishment or any other important monument located in the area, if any :

(i). **Whether any protected archaeological/heritage site/defence establishment or any other important monument is located in the area :** No

10. Comment as to the reasonability of the extent of the forest land proposed for diversion :

(i). **Whether the requirement of forest land as proposed by the user agency is unavoidable and bare minimum for the project :** Yes



11. Details of violation(s), if any ,committed :

(i). **Whether any work in violation of the Act or guidelines issued under the Act has been carried out :** No

12. Whether work in violation is still in progres(Yes/No) : No Data

13. Details of compensatory afforestation scheme :


Patch Wise Details

S.no	Patch No.	Area(ha.)	Name of PF/RF	Range	Compartment No	Uploaded KML file of patch
NO Data						
(ii). Copy of CA scheme details: NA						
(ii). Copy of Survey of India Toposheet indicating boundary of forest land proposed for C.A.: 						
(ii). Copy of Survey of India Toposheet indicating boundary of forest land proposed for C.A.: 						
Additional information Details :						
S. No.	Documents				Remarks	
NIL						

S.no	District Name	Geographical area of the district (in ha.)	Forest area of the district (in ha.)	Total forest area diverted since 1980 (in ha.)	No. of Approved Cases	Forest Land including penal C.A. (in ha.)	Progress of compensatory afforestation as on(date)	A) Forest land (in ha.)	B) Non-forest land (in ha.)
NO Data									

15.

Site inspection report of the DFO/CCF/Nodal Officer highlighting important facts pertaining to the forest land :

Division Name	Circle	Site inspected By	Whether site inspected	No. of times site visited	Site inspection report	Date of visit
Chakrata	Yamuna	DFO	Yes	One		28/04/2015
	Yamuna	CF	No		No Data	

(Specific recommendation of the DFO/CCF/Nodal Officer with(Part II, III & Part IV))


16.

Specific recommendation of the DFO/CCF/Nodal Officer for acceptance or otherwise of the proposal with reason :

Division	Circle	Recommendation By	Recommendation	Reason	Letter	Whether CF agreed
Chakrata	Yamuna	DFO	Recommended	This will help		

				the villagers for their socio economic development as well as forest department in forest fire management for sustainable development.	<input type="checkbox"/>	
	Yamuna	CF	Recommended	This road will provide transportation facilities to villagers and they also get connectivity to main road.	<input type="checkbox"/>	Yes

Print page


 प्रभागीय वनधिकारी
 अकराता वन प्रभाग
 अकराता (दिहसदून)

24/7