

कार्यालय वन संरक्षक, गढ़वाल वृत्त, उत्तराखण्ड, पौड़ी

पत्रांक:- 2060 / 12-1 दिनांक, पौड़ी, जनवरी, 15, 2018.

सेवा में,

अपर प्रमुख वन संरक्षक एवं
नोडल अधिकारी वन संरक्षण,
इन्दिरानगर फॉरेस्ट कालोनी,
उत्तराखण्ड देहरादून।

विषय-

राज्य योजना के अन्तर्गत चमोली-पलेठी-सरतोली मोटर मार्ग के स्थान सिरकोटी नामक तोक से ग्राम गोलिम पोल, रोपा होते हुए अनुसूचित जाति ग्राम चलथर तक मोटर मार्ग का निर्माण के सम्बन्ध में।

PROPOSAL No- FP/UK/ROAD/16517/2015

सन्दर्भ-
महोदय,



प्रभागीय वनाधिकारी, बद्रीनाथ वन प्रभाग, गोपेश्वर का पत्रांक 2312/12-1 दिनांक 20.12.2017.

उपयुक्त विषयक प्रकरण में वांछित आपत्तियों का निराकरण प्रभागीय वनाधिकारी, बद्रीनाथ वन प्रभाग, गोपेश्वर द्वारा किया गया है जो निम्न प्रकार हैं:

क्र० सं०	लगाई गई आपत्तियों	आपत्तियों का निराकरण
1.	Total period for which the land proposed to be diverted is not mentioned in online Part-I	Correction has been made. 99 year entered. in Part-I
2.	The copy of GIS software generated geo referenced digital map is not uploaded in the designated column in Part-I and the map uploaded is google map which does not serve the purpose.	corrected Geo- Map has been uploaded in part-I (C) & Additional Information. A soft copy is also attached.
3.	The digital map of area proposed for CA is Provided with only for geo-coordinate shows on google map which does not serve the purpose.	Corrected Map has been uploaded in part-I (L) & Additional Information. A Soft copy is also Attached.
4.	If this project involve boundry of two village as mentioned in the list of village to be benefited and village wise break up provided with hard copy of the proposal then proceedings of village level committee meeting pertaining to another village may also be furnished with the FRA certificate.	Village Maithana Villagers NOC uoloaded in FRA Paper in Part I (k) & Additional Information. A soft copy is also attached.
5.	The copy of FRA certificate uploaded in the designed place is undated.	Correcation has been made and signed copy of FRA is now uploaded in Part-I (K) & Additional Information. A soft copy is also attached 02.
6.	CA scheme provided with the hard copy of the proposal is area 2.6 ha. While it should for double the area proposed for diversion.	CA scheme uploaded at Part II- additional information Sr.no- 02

7.	As per Decision Support (DSS) Analysis the area of CA Shown in KML file of CA in Part-II, shows the extent of area 6.31 ha. Instead of 8.176 ha. Area proposed for CA. May upload KML file again showing the correct extent of area proposed for CA in addition out of total area of 8.176 ha proposed for CA, 4ha is on monderately dense forest. State Govt. map replace this 4 ha. Area with some other area suitable for CA ad provided/upload revised digital map, So I toposheet map and KML file of the complete 8.176 ha CA area again making the above change.	Dence forest Certificate attached in additional Information. A Soft copy is also attached.
8.	The area having 0.4 density as mentioned in Part I but 0.4 density dose not account for very dense forest for which the State Govt. had calculated the NPV. State govt. may correct the calculation of NPV.	The revise NPV calculated has been uploaded in part-II additional information. Sr. no- 03
9.	Employment generation detail furnished in on line Part I seems inappropriate. The State Govt. may review the data and correct data may fill on omn line Part I, if required	Correction has been made in Part-I (E) in Employment details.
10.	The copy of MoU signed between user agency and the present owner of the land proposed for CA uploaded in online Part-I at designated column is not opened. The State Govt. may upload it again.	The copy of MoU signed between user agency and the present owner of the land proposed for CA is now uploaded in Part-I (L) & Additional information. A soft copy is also attached.

संलग्न:- उपरोक्तानुसार।

भवदीय,

(जी०के०रस्तोगी)
वन संरक्षक,
गढ़वाल वृत्त, सुत्तखण्ड, पौड़ी।


॥ कार्यालय प्रभागीय वनाधिकारी, बद्रीनाथ वन प्रभाग, गोपेश्वर ॥

Email-dfo_badrinath_uta@yahoo.co.in Phone no- 01372-252175

पत्रांक 23/12-1, गोपेश्वर, दिनांक 20 2017।

सेवा में,

वन संरक्षक,
गढ़वाल वृत्त,
उत्तराखण्ड पौड़ी।

विषय:- राज्य योजना के अन्तर्गत चमोली-पलेठी-सरतोली मोटर मार्ग के स्थान सिरकोटी नामक टोक से ग्राम गोलिम पोल, रोपा होते हुए अनुसूचित जाति ग्राम चलथर तक मोटर मार्ग का निर्माण के सम्बन्ध में।

महोदय,


विषयगत प्रकरण में अधिशासी अभियन्ता, प्रान्तीय खण्ड, लोक निर्माण विभाग, गोपेश्वर का पत्रांक

1891/23 एल0ए0 दिनांक 07.09.2017 (संलग्न) द्वारा अनुपालन आख्या निम्नानुसार प्रेषित किया गया है।

क्र0 सं0	लगाई गई आपत्तियों	आपत्तियों का निराकरण
1.	Total period for which the land proposed to be diverted is not mentioned in online Part-I	Correction has been made. 99 year entered in Part-I
2.	The copy of GIS software generated geo referenced digital map is not uploaded in the designated column in Part-I and the map uploaded is google map which does not serve the purpose.	corrected Geo- Map has been uploaded in part-I (C) & Additional Information. A soft copy is also attached.
3.	The digital map of area proposed for CA is Provided with only for geo-coordinate shows on google map which does not serve the purpose.	Corrected Map has been uploaded in part-I (L) & Additional Information. A Soft copy is also Attached.
4.	If this project involve boundry of two village as mentioned in the list of village to bebenefitted and village wise break up provided with hard copy of the proposal then proceedings of village level committee meeting pertaining to another village may also be furnished with the FRA certificate.	Village Maithana Villagers NOC uoloaded in FRA Paper in Part I (k) & Additional Information. A soft copy is also Attached.
5.	The copy of FRA certificate uploaded in the desigened place is undated.	Correcation has been made and signd copy of FRA is now uploaded in Part-I (K) & Additional Information. A soft copy is also attached.- 02
6.	CA scheme provided with the hard copy of the proposal is area 2.6 ha. While it should for double the area proposed for diversion.	CA scheme uploaded at Part II- additional information Sr.no- 02
7.	As per Decision Support (DSS) Analysis the area of CA Shown in KML file of CA in Part-II, shows the extent of area 6.31 ha. Instead of 8.176 ha. Area proposed for CA. May upload KML file again showing the correct extent of area proposed for CA in addition out o f total area of 8.176 ha proposed for CA, 4ha is on monderately dense forest. State Govt. map replace this 4 ha. Area with some other area suitable for CA ad provided/upload revised digital map, So I toposheet map and KML file of the complete 8.176 ha CA area again making the above change.	Dence forest Certificate attached in additional Information. A Sofi copy is also attached.

8.	The area having 0.4 density as mentioned in Part I but 0.4 density dose not account for very dense forest for which the State Govt. had calculatted the NPV. State govt. may correct the calculation of NPV.	The revise NPV calculated has been uploaded in part-II additional information. Sr. no- 03
9.	Employment generation detail furnished in on line Part I seems inappropriate. The State Govt. may review the data and correct data may fill on omn line Part I, if required	Correction has been made in Part-I (E) in Employment details.
10.	The copy of MoU signed between user agency and the present owner of the land proposed for CA uploaded in online Part-I at designated column is not opened. The State Govt. may upload it again.	The copy of MoU signed between user agency and the present owner of the land proposed for CA is now uploaded in Part-I (L) & Additional information. A soft copy is also attached.

संलग्नक- उपरोक्तानुसार।

भवदीय

 प्रभागीय वनाधिकारी
 वद्रीनाथ वन प्रभाग, गोपेश्वर