

By Email

No.F-6.-1078/FC/For-2015/ 1155-56

Government of Tripura
Office of the Principal Chief Conservator of Forest
Tripura : Agartala

Dated:- Agartala, 15/12/2021

To
The Deputy Inspector General of Forests(C),
Ministry of Environment, Forest & Climate Change
Integrated Regional Office,
Law-U-Sib, Lumbatngen,
Shilling-793021

- Sub: - 1. Proposal for diversion of 1.96 ha of forest land for construction of drill site and waste pit and approach road at location TIDF under District Forest Officer, Sepahijala.
2. Proposal for diversion of 1.368 ha of forest land for construction of drill site and waste pit and approach road at location TIAC under District Forest Officer, Sepahijala.
3. Proposal for diversion of 1.496 ha of forest land for construction of drill site and waste pit and approach road at location TIDE under District Forest Officer, Sepahijala.
4. Proposal for diversion of 1.76 ha of forest land for construction of drill site and waste pit and approach road at location TIDA under District Forest Officer, Sepahijala.

Ref:- Letter F.No. 3-TR B 012/2018-SHI/1913-14 dated 22/11/2021.


Sir,

With reference to the above mentioned subject please find enclosed herewith the complete information regarding site suitability certificate and non-encumbrance certificate in respect to the sites identified for CA land in the above mentioned drilling proposals under District Forest Officer, Sepahijala.

This is for favour of kind information and doing needful please.

Enclo:- As stated

Yours faithfully



Chief Conservator of Forests &
Nodal Officer (FCA)

Copy to:-

The Nodal Officer, In-charge, HR-ER, ONGC, Tripura Asset, Badharghat, Agartala,
Tripura-799001.



Chief Conservator of Forests &
Nodal Officer (FCA)



CERTIFICATE

Certified that forest land of 2.992 ha (detailed below) selected or raising compensatory Afforestation is free from encumbrances and suitable for raising Compensatory Afforestation from its management point of view.

Mouja	Khatian No	C.S plot No	Area(in ha)	Status of land	Name of Range	Civil Sub-Division
Kathalia	6/4	1523	2.992	RF(Tulatulibari RF)	Kathalia	Sonamura

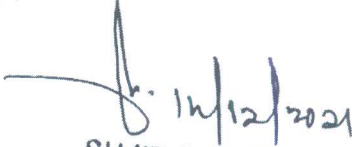
Date:- 14.12.2021
Place kathalia

(Sujit Chakma FR)
Range Officer,kathalia Range



Photograph

GPS coordinate No.N-23 .21.445 E-91.20.674


Range Officer, Kathalia Range
Sujit Chakma FR
Range Officer,
Kathalia Range


CERTIFICATE

Certified that forest land of 3.92 ha (detailed below) selected for raising compensatory afforestation is free from encumbrances and suitable for raising Compensatory afforestation from its management point of view.


Mouja	Khatian No	C.S plot No	Area(in ha)	Status of land	Name of Range	Civil Sub-Division
Kathalia	6/4	1343	3.92	RF(Tulatulibari RF)	Kathalia	Sonamura

Date:- 14.12.2021
Place kathalia

(Sujit Chakma FR)
Range Officer,kathalia Range



Photograph
GPS coordinate No.N-23° 21'15" E-91°20'40.3"


Range Officer,kathalia Range
SUJIT CHAKMA FR
Range Officer,
Kathalia Range

CERTIFICATE


Certified that forest land of 3.52 ha (detailed below) selected for raising compensatory Afforestation is free from encumbrances and suitable for raising Compensatory Afforestation from its management point of view.

Mouja	Khatian No	C.S plot No	Area(in ha)	Status of land	Name of Range	Civil Sub-Division
Kathalia	6/4	1343	3.52	RF(Tulatulibari RF)	Kathalia	Sonamura

Date:- 14.12.2021

Place kathalia

(Sujit Chakma FR)
Range Officer,kathalia Range



Photograph

GPS coordinate No.N-23° 21'12.5" E-91°20'40.6"


Range Officer,kathalia Range
SUJIT CHAKMA FR
Range Officer,
Kathalia Range


CERTIFICATE

Certified that forest land of 2.736 ha (detailed below) selected or raising compensatory Afforestation is free from encumbrances and suitable or raising Compensatory Afforestation from its management point of view,

Mouja	Khatlan No	C.S plot No	Area(in ha)	Status of land	Name of Range	Civil Sub-Division
Kathalia	6/4	1343	2.736	RF(Tulatulibari RF)	Kathalia	Sonamura

Date:- 14.12.2021
Place kathalia


(Sujit Chakma FR)
Range Officer, kathalia Range



Photograph
GPS coordinate No.N-23° 21'07.2" E-91°20'42.3"


Range Officer, kathalia Range