

कार्यालय
प्रधान मुख्य वन संरक्षक, हरियाणा,
वन विभाग, हरियाणा सरकार,

सी-18, वन भवन, सेक्टर 6, पंचकुला, दूरभाष/फैक्स +91 172 2563988, 2563861, E-mail: cffcpanchkula@gmail.com

कमांक : प्रशा-डी-तीन-10081/6175
सेवा में

दिनांक : 14.1.2022

क्षेत्रीय अधिकारी,
भारत सरकार, पर्यावरण, वन एवं जलवायु परिवर्तन मंत्रालय,
एकीकृत क्षेत्रीय कार्यालय,
चण्डीगढ़।

विषय : Diversion of 0.7570 ha. of forest land for laying of 600mm/450mm DI pipe line for Raw Water from (Gurugram District Boundary) Hari Nagar Doom to Musaidpur water works & Musaidpur water works to Mehchana water works, under forest division and Distt Gurugram.
Online proposal : FP/HR/Wather /124769/2021.

संदर्भ : आपका पत्र कमांक 9-HRB188/2021-CHA दिनांक 20.12.2021

उपरोक्त विषय पर संदर्भांकित पत्र द्वारा अपेक्षित मदवाईज सूचना निम्नप्रकार से आपको भेजी जाती है :-

1. सक्षम प्राधिकारी द्वारा परियोजना की स्वीकृति की प्रति संलग्न है।
2. 1514 पौधों के स्थान पर 4400 पौधों की संशोधित प्रतिपूर्ति पौधारोपण स्कीम व0म0अ0 से प्राप्त प्रति संलग्न है।
3. संशोधित प्रतिपूर्ति पौधारोपण स्कीम के अनुसार भूमि उपयुक्तता प्रमाण पत्र संलग्न है।
4. एफ0आर0ए0 प्रमाण पत्र की प्रति संलग्न है।

कृपया प्रस्ताव में स्टेज-1 स्वीकृति बारे आगामी कार्यवाही करने का कष्ट करें।
संलग्न/उपरोक्त।

V. Manwar-13.1.2022
प्रधान मुख्य वन संरक्षक
हरियाणा, पंचकुला।
13/1/2022

वन विभाग, हरियाणा सरकार
कार्यालय उप वन संरक्षक, गुरुग्राम
वन परिसर, सोहना रोड, नजदीक न्यायालय परिसर, गुरुग्राम, दूरभाष-0124-2322057

पृष्ठ
९३

क्रमांक: 1187-c
सेवा में,

दिनांक: 21/12/21


अति० प्रधान मुख्य वन संरक्षक (एफ०सी०ए०),
कार्यालय प्रधान मुख्य वन संरक्षक,
सी-18, वन भवन, सैक्टर-6,
पंचकूला, हरियाणा।

विषय:- Diversion of 0.7570 hac. of forest land for laying of water pipeline for raw water from (Gurugram District Boundary) Hari Nagar Dooma to Musaidpur water works & Musaidpur water works to Mehchana water works, under Forest Division & Distt. Gurugram. (Proposal No. FP/HR/Water/124769/2021)


सन्दर्भ:- मुख्य वन संरक्षक, दक्षिणी परिमण्डल, गुरुग्राम का पृ० पत्र क्रमांक डी-तीन-66/2021/2657 दिनांक 28.10.2021.(मूल प्रति आपको)

उपरोक्त विषय के सम्बन्ध में उक्त प्रस्ताव मुख्य वन संरक्षक, दक्षिणी परिमण्डल, गुरुग्राम के सन्दर्भांकित पत्र द्वारा आपको पहले ही भेजा जा चुका है। अब उपायुक्त, गुरुग्राम से प्राप्त एफ.आर.ए. प्रमाण पत्र की प्रति पत्र के साथ आगामी कार्यवाही हेतु भेजी जाती है।

संलग्न/उपरोक्त


उप वन संरक्षक,
गुरुग्राम।

पृ० क्रमांक/ दिनांक/
एक प्रति मुख्य वन संरक्षक, दक्षिणी परिमण्डल, गुरुग्राम को सूचनार्थ प्रेषित है।


उप वन संरक्षक,
गुरुग्राम।

95

**COMPLIANCE OF THE SCHEDULED TRIBES AND OTHER TRADITIONAL
FOREST DWELLERS (RECOGNITION OF RIGHTS) ACT., 2006**

TITLE OF THE CASE/PROJECT : Diversion of 0.7570 hac. of forest land for laying of water pipeline for raw water from (Gurugram District Boundary) Hari Nagar Dooma to musaidpur water works & Musaidpur water works to Mehchana water works, under Forest Division and District Gurugram. (Proposal No. FP/HR/Water/124769/2021).

It is certified that the forest land proposed to be diverted is plantation which was notified as "forest" less than 75 years prior to the 13th day of December 2005 and is located in villages having no recorded population of Scheduled Tribes, as per the census-2001 and the Census-2011.


For Deputy Commissioner,
Gurugram.

24/11/24

1/85780/2021

File NO. PHED-050010/009/2021-scepta_or-PHED



जन स्वास्थ्य अभियांत्रिकी मंडल गुरुग्राम

PUBLIC HEALTH ENGINEERING DIVISION, GURUGRAM

Opposite Laxmi Bazar, Main Madanpuri Road,

New Colony, Gurugram PIN-122001

E-mail ID :- ee.gurugram@phedharyana.gov.in, Telephone :- 0124-4238801



सेवा में

उप वन संरक्षक

गुरुग्राम

विषय

File No. 9-HRB/188/2021-CHA- Diversion of 0.7570 Ha. Forest land for laying of 600 mm / 450 mm DI pipe line for Raw Water from (Gurugram District Boundary) Hari Nagar Dooma to Musaidpur water works and Musaidpur water works to Mehchana water works in Distt. Gurugram (Online proposal No. FP/HR/Water/124769/2021

सन्दर्भ

आपका पत्र क्रमांक 2530-G दिनांक 29/12/2021

उपरोक्त विषय के सन्दर्भ में आपको सूचित किया जाता है कि जो आपत्ति उप वन महानिरक्षक (केंद्रीय) के द्वारा बताई गई है उसमें 2.1 की मद संख्या के जवाब में सक्षम प्राधिकारी द्वारा परियोजना कि स्वीकृति प्रदान किये गए पत्र की प्रतिलिपि सलंगन की जाती है।

यह आपको सूचनार्थ व अग्रिम कार्यवाही हेतु प्रेषित है।

Signed by Sudhir Ransawal

Date: 30-12-2021 16:08:20

कीर्त्यधारी अभियंता

Sudhir Ransawal
↓
31/12

1366-01
03/01/22

वन विभाग, हरियाणा सरकार
कार्यालय उप वन संरक्षक, गुरुग्राम
वन परिसर, सोहना रोड, नजदीक न्यायालय परिसर, गुरुग्राम, दूरभाष-0124-2322057

क्रमांक: 1339-C

दिनांक: 10/1/22

सेवा में,

प्रधान मुख्य वन संरक्षक (एफ0सी0ए0),
कार्यालय प्रधान मुख्य वन संरक्षक,
सी-18, वन भवन, सैक्टर-6,
पंचकूला, हरियाणा।

विषय:-

Diversion of 0.7570 hac. of forest land for laying of water pipeline for raw water from (Gurugram District Boundary) Hari Nagar Dooma to Musaidpur water works & Musaidpur water works to Mechana water works, under Forest Divison & Distt. Gurugram. (Proposal No. FP/HR/Water/124769/2021)

सन्दर्भ:-

पर्यावरण, वन एवं जलवायु परिवर्तन मंत्रालय का पत्र क्रमांक 9-HRB188/2021 दिनांक 20.12.2021

उपरोक्त विषय के सम्बन्ध में सन्दर्भांकित पत्र द्वारा मांगी गई सूचना मद वाईज निम्न प्रकार से है:-

1. प्रयोक्ता ऐजेंसी द्वारा सक्षम प्राधिकारी द्वारा जारी पत्र की प्रति इस कार्यालय को दी गई है, जोकि पत्र के साथ आगामी कार्यवाही हेतु भेजी जाती है।
2. मद संख्या के सन्दर्भ में 4400 पौधों की प्रतिपूर्ति पौधारोपण स्कीम तथा 3540 पौधों की अतिरिक्त प्रतिपूर्ति पौधारोपण स्कीम पुनः बनाकर भेजी जाती है।
3. संशोधित भूमि उपयुक्तता प्रमाण पत्र, पत्र के साथ भेजा जाता है।

पृ0 क्रमांक/ 1340-C

दिनांक/10/1/22

एक प्रति मुख्य वन संरक्षक, दक्षिणी परिमण्डल, गुरुग्राम को सूचनाार्थ प्रेषित है।

उप वन संरक्षक,
गुरुग्राम।

उप वन संरक्षक,
गुरुग्राम।



जनस्वास्थ्य अभियांत्रिकी विभाग, हरियाणा
PUBLIC HEALTH ENGINEERING DEPARTMENT, HARYANA



Transaction to be effected during the Year 2020-21
(Not to be Drawn from Treasury)

From

The Member Secretary
Water Supply & Sewerage Board,
Haryana, Panchkula

To

The Executive Engineers,
Public Health Engineering Divisions,

Faridabad No. 1; Gurugram; Jhajjar No. 3; Kosli; Narnaul No. 1; Nuh (P) No. 1; Palwal No. 3; Palwal (P) No. 2;
Punhana; Rewari No. 1; Rewari (GWI)

Memo No. 19313

-PH/WS&SB

Dated: 08/03/2021

Subject:- Administrative Approval of funds under JJM Coverage; Rural Aug. programmes

Under the authority of the powers vested in the President, WSSB, Haryana by Constitution of WSSB and approval dated 01/03/2021, Administrative Approval of the funds indicated against these schemes are hereby placed at your disposal during the Financial-Year 2020-21 subject to financial regularities as below:-

New Works: Memo No: 19313 Work Approval Dt. 01/03/2021				
Sr. No.	Programme/Division/Name of Work[Date of Approval-Likely Compl.Date]	Constituency Name	Est. Cost (Lakh)	Funds allocated vide this proposal (Lakh)
	JJM Coverage [4215-01-102-98-99-16]			
	Faridabad PHED No. 1			
1	Dayalpur :Prov. FHTC, Inst. of 2 No. TW and laying of bal. distri. pipeline in vill. Panchayat Dayalpur, Khara Dayalpur[Civil Component]	PRITHLA	71.85	0.00
2	Dehkola: Prov FHTC, 1-No.TW and Laying of Bal. Distri. pipe line in vill. Dehkola, under JJM Phase-III[Civil Component]	TIGAON	62.70	0.00
3	Samaipur: Prov FHTC, Inst. 1 No. TW and Laying of Balance Distribution pipe line in village Samaipur under JJM[Civil Component]	PRITHLA	47.22	0.00
	Division Total		181.77	0.00
	Gurugram PHED			
4	DPR for Providing Raw Water arrang. for Group of Vill. Under W/S Scheme, Musaidpur, Birhera, Mehchana and FHTC	PATAUDI	5772.60	0.00
	Division Total		5772.60	0.00
	Jhajjar PHED No. 3			
5	BAHU:- Estimate for Aug. W/S scheme by Prov. B/STN, FHTC, Renovation is structures of w/works, under JAL JEEVAN MISSION	JHAJJAR	404.05	0.00
	Division Total		404.05	0.00
	Kosli PHED			
6	Aullant, Renovation of Water supply and laying of pipe line with FHTC	KOSLI	50.05	0.00
7	Bass and Bass Ki Dhani, (Block - Dahina) Laying of DI pipe line and Making of FHTC, Teh. Kosli, Distt. Rewari	KOSLI	67.50	0.00
8	Gudiani, Renovation of Water supply and laying of pipe line with FHTC	KOSLI	59.00	0.00
9	Jakhala, Laying of DI pipe line and Making of FHTC, Teh. Kosli, Distt. Rewari	KOSLI	59.32	0.00
10	Lilodh, Laying of DI pipe line and Making of FHTC, Teh. Kosli, Distt. Rewari	KOSLI	63.20	0.00

This is a computer generated statement and do not require any signature

08/03/2021



जनस्वास्थ्य अभियंत्रिकी विभाग, हरियाणा
PUBLIC HEALTH ENGINEERING DEPARTMENT, HARYANA



New Works: Memo No: 19313 Work Approval Dt. 01/03/2021

Sr. No.	Programme/Division/Name of Work[Date of Approval-Likely Compl.Date]	Constituency Name	Est. Cost (lakh)	Funds allocated vide this proposal (Lakh)
11	Nalwa, Fura, Laying of D.I. pipe line and making of Functional Household Tap Connection	KOSLI	48.95	0.00
12	Purkhotampur, Laying of DI pipe line and Making of FHTC, Teh. Kosli, Distt. Rewari	KOSLI	52.00	0.00
13	Sara, laying of DI pipe line with FHTC	KOSLI	140.05	0.00
14	Utrah and Dhani Zarawat, Laying of DI pipe line with FHTC	KOSLI	106.85	0.00
	Division Total		681.72	0.00
	Narnaul PHED No. 1			
15	Pratap Katan, Installation of functional Households tap connections and balance distribution system in Village	NIANGAL CHOUDHRY	53.00	0.00
	Division Total		53.00	0.00
	NUH (P) PHED No. 1			
16	Jeonst - Prov. Installation of T/well laying of pipe line and FHTC [Civil Component]	SOHNA	109.35	0.00
17	Shank Katri - Prov. FHTC, laying of distribution pipeline and Instt. of 3 No. TW.[Civil Component]	NUH; SOHNA	229.40	0.00
18	Mankhara Providing and fixing of FHTC and laying of rising main pipeline and installation of TW.[Civil Component]	FIROZEPUR JHIRKA	39.53	0.00
19	Hofli - Providing and fixing of FHTC and laying of rising main pipeline and installation of TW. [Civil Component]	FIROZEPUR JHIRKA	32.56	0.00
	Division Total		410.84	0.00
	Palwal (P) PHED No. 2			
20	Mal and Bajwati Dhani- Estimate for laying of distribution pipe line and providing of FHTC in village MalalandBajwati Dhani	HATHIN	73.85	0.00
	Division Total		73.85	0.00
	Palwal PHED No. 3			
21	Chandni Estimate for Provide FHTC to household Distt. Palwal (Under JJM)	PALWAL	142.47	0.00
22	Bhaur Estimate for Provide FHTC to household Distt. Palwal (Under JJM)	PALWAL	102.20	0.00
23	Gaota Estimate for Provide FHTC to household Distt. Palwal (Under JJM)	HODAL	84.33	0.00
24	Pati Churo Estimate for Provide FHTC to household Distt. Palwal (Under JJM)	PRITHLA	23.84	0.00
25	Sodarpur Estimate for Providing Additional T/well, Laying of DI P/Line FHTC to household Distt. Palwal (Under JJM)[Civil Component]	PRITHLA	6.45	0.00
	Division Total		359.29	0.00
	Punhana PHED			
26	Teri Shamsabad- Construction of Boosting station, Laying of Distribution pipe line and Providing FHTC.	FIROZEPUR JHIRKA	147.13	0.00
27	Banarsi- Estimate for laying of pipe line and Providing FHTC in village Banarsi	FIROZEPUR JHIRKA	92.20	0.00
28	Basai Khanzada- Estimate for laying of pipe line and Providing FHTC in village Basai Khanzada	FIROZEPUR JHIRKA	88.87	0.00
29	Basai Kalan- Estimate for laying of pipe line and Providing FHTC in village Dhadoli Kalan and Dhadola	FIROZEPUR JHIRKA	147.50	0.00
30	Naheda - Estimate for laying of pipe line and Providing FHTC in village Naheda	PUNHANA	81.98	0.00
31	Nai Nangla- Estimate for laying of pipe line and Providing FHTC in village Nai Nangla	FIROZEPUR JHIRKA	75.34	0.00
32	Neemkhara- Estimate for laying of pipe line and Providing FHTC in village Neemkhara	FIROZEPUR JHIRKA	146.57	0.00
33	Teri- Estimate for Providing Functional Household Tap Connection in village Teri	FIROZEPUR JHIRKA	36.77	0.00
	Division Total		816.36	0.00

This is a computer generated statement and do not require any signature

10081
G.N.B.

Mail

90

the Project: Diversion of 0.7570 hac. of forest land for laying of water pipeline for raw water from (Gurugram District Boundary) Hari Nagar Dooma to Musaidpur water works & Musaidpur water works to Mehchana water works, under Forest Divison & Distt. Gurugram.

File No. FP/HR/Water/124769/2021
Date of Proposal: -----

REVISED CHECK LIST SERIAL NUMBER: - 20

"LAND SUITABILITY CERTIFICATE BY DFO CONCERNED"

This is to certify that 4400 Plants & 3540 Addl. Plants will be planted in Bondhwar Section 4 & 5 of PLPA 1900 in District Gurugram. The said area is Forest by the order of Hon'ble Supreme Court. The land identified for Compensatory Afforestation is suitable for plantation from management point of view and is free from all sorts of encumbrances and encroachment.

Divisional Forests Officer
Gurugram

Date:

Place: - Gurugram

Full Title of the Project: Diversion of 0.7570 hac. of forest land for laying of water pipeline for raw water from (Gurugram District Boundary) Hari Nagar Doona to Musaidpur water works & Musaidpur water works to Mehchan water works, under Forest Division & Distt. Gurugram.

File No. : FP/HR/Water/124769/2021)

Date of Proposal: -----

REVISED CHECK LIST SERIAL NUMBER: 12

Certificate from the DFO that non-forest land selected for compensatory Afforestation

This is to certify that 4400 Plants & 3540 Addl. Plants will be planted Bandhwari Section 4 & 5 of PLPA 1900 in District Gurugram. The land identified for Compensatory Afforestation is Forest by the order of Hon'ble Supreme Court.

Deputy Forest Officer
Gurugram

Dated.....

Place: - Gurugram

क्रमांक: 1339-C

दिनांक: 10/12/22

सेवा में,

प्रधान मुख्य वन संरक्षक (एफ0सी0ए0),
कार्यालय प्रधान मुख्य वन संरक्षक,
सी-18, वन भवन, सैक्टर-6,
पंचकूला, हरियाणा।

विषय:- **Diversion of 0.7570 hac. of forest land for laying of water pipeline for raw water from (Gurugram District Boundary) Hari Nagar Dooma to Musaidpur water works & Musaidpur water works to Mehchana water works, under Forest Divison & Distt. Gurugram. (Proposal No. FP/HR/Water/124769/2021)**

सन्दर्भ:- पर्यावरण, वन एवं जलवायु परिवर्तन मंत्रालय का पत्र क्रमांक 9-HRB188/2021 दिनांक 20.12.2021

उपरोक्त विषय के सम्बन्ध में सन्दर्भांकित पत्र द्वारा मांगी गई सूचना मद वाईज निम्न प्रकार से है:-

1. प्रयोक्ता ऐजेंसी द्वारा सक्षम प्राधिकारी द्वारा जारी पत्र की प्रति इस कार्यालय को दी गई है, जोकि पत्र के साथ आगामी कार्यवाही हेतू भेजी जाती है।
2. मद संख्या के सन्दर्भ में 4400 पौधों की प्रतिपूर्ति पौधारोपण स्कीम तथा 3540 पौधों की अतिरिक्त प्रतिपूर्ति पौधारोपण स्कीम पुनः बनाकर भेजी जाती है।
3. संशोधित भूमि उपयुक्तता प्रमाण पत्र, पत्र के साथ भेजा जाता है।

पृ0 क्रमांक / 1340-C

दिनांक / 10/11/22

एक प्रति मुख्य वन संरक्षक, दक्षिणी परिमण्डल, गुरुग्राम को सूचनार्थ प्रेषित है।

उप वन संरक्षक,
गुरुग्राम।

उप वन संरक्षक,
गुरुग्राम।

I/85780/2021

File No. PHED-050018/809/2021-saepta_pr-PHED



जन स्वास्थ्य अभियांत्रिकी मंडल गुरुग्राम

PUBLIC HEALTH ENGINEERING DIVISION, GURUGRAM

Opposite Laxmi Bazar, Main Madanpuri Road,
New Colony, Gurugram PIN-122001



E-mail ID :- ee.gurugram@phedharyana.gov.in, Telephone :- 0124-4238801

सेवा में

उप वन संरक्षक
गुरुग्राम

विषय

File No. 9-HRB/188/2021-CHA- Diversion of 0.7570 Ha. Forest land for laying of 600 mm / 450 mm DI pipe line for Raw Water from (Gurugram District Boundary) Hari Nagar Dooma to Musaidpur water works and Musaidpur water works to Mehchana water works in Distt. Gurugram (Online proposal No. FP/HR/Water/124769/2021)

संदर्भ

आपका पत्र क्रमांक 2530-G दिनांक 29/12/2021

उपरोक्त विषय के सन्दर्भ में आपको सूचित किया जाता है कि जो आपत्ति उप वन महानिरक्षक (केंद्रीय) के द्वारा बताई गई है उसमें 2.1 की मद संख्या के जवाब में सक्षम प्राधिकारी द्वारा परियोजना कि स्वीकृति प्रदान किये गए पत्र की प्रतिलिपि सलंगन की जाती है।

यह आपको सूचनार्थ व् अग्रिम कार्यवाही हेतु प्रेषित है।

Sudhir
31/12

Signed by Sudhir Ransiwal

Date: 30-12-2021 16:08:20

कार्यकारी अधिकारी

1366-G1
03/01/22



जनस्वास्थ्य अभियांत्रिकी विभाग, हरियाणा
PUBLIC HEALTH ENGINEERING DEPARTMENT, HARYANA



Transaction to be effected during the Year 2020-21
(Not to be Drawn from Treasury)

From

The Member Secretary
Water Supply & Sewerage Board,
Haryana, Panchkula

To

The Executive Engineers,
Public Health Engineering Divisions,

Faridabad No. 1; Gurugram ; Jhajjar No. 3; Kosli ; Narnaul No. 1; Nuh (P) No. 1; Palwal No. 3; Palwal (P) No. 2;
Punhana ; Rewari No. 1; Rewari (GWI)

Memo No. 19313

-PH/WS&SB

Dated: 08/03/2021

Subject:- Administrative Approval of funds under JJM Coverage ; Rural Aug. programmes

Under the authority of the powers vested in the President, WSSB, Haryana by Constitution of WSSB and approval dated 01/03/2021, Administrative Approval of the funds indicated against these schemes are hereby placed at your disposal during the Financial-Year 2020-21 subject to financial regularities as below:-

New Works: Memo No: 19313 Work Approval Dt. 01/03/2021				
Sr. No.	Programme/Division/Name of Work[Date of Approval-Likely Compl.Date]	Constituency Name	Est. Cost (lakh)	Funds allocated vide this proposal (Lakh)
	JJM Coverage [4215-01-102-98-99-16]			
	Faridabad PHED No. 1			
1	Dayalpur :Prov. FHTC, inst. of 2 No. TW and laying of bal. distri. pipeline in vill. Panchayat Dayalpur, Khera Dayalpur[Civil Component]	PRITHLA	71.85	0.00
2	Dehkola: Prov FHTC, 1 No.TW and Laying of Bal. Distri. pipe line in vill. Dehkola, under JJM Phase-III[Civil Component]	TIGAON	62.70	0.00
3	Samaipur: Prov FHTC, Inst. 1 No. TW and Laying of Balance Distribution pipe line in village Samaipur under JJM[Civil Component]	PRITHLA	47.22	0.00
	Division Total		181.77	0.00
	Gurugram PHED			
4	DPR for Providing Raw Water arrang. for Group of Vill. Under W/S Scheme, Musaidpur, Birhera, Mehchana and FHTC	PATAUDI	5772.60	0.00
	Division Total		5772.60	0.00
	Jhajjar PHED No. 3			
5	BAHU:- Estimate for Aug. W/S scheme by Prov. B/STN, FHTC, Renovation is structures of w/works, under JAL JEEVAN MISSION	JHAJJAR	404.05	0.00
	Division Total		404.05	0.00
	Kosli PHED			
6	Aullant, Renovation of Water supply and laying of pipe line with FHTC	KOSLI	60.05	0.00
7	Bass and Bass Ki Dhani,(Block - Dahina) Laying of DI pipe line and Making of FHTC, Teh. Kosli, Distt. Rewari	KOSLI	82.30	0.00
8	Gudiani, Renovation of Water supply and laying of pipe line with FHTC	KOSLI	59.00	0.00
9	Jakhala, Laying of DI pipe line and Making of FHTC, Teh. Kosli, Distt. Rewari	KOSLI	69.32	0.00
10	Lilodh, Laying of DI pipe line and Making of FHTC, Teh. Kosli, Distt. Rewari	KOSLI	63.20	0.00

This is a computer generated statement and do not require any signature



जनस्वास्थ्य अभियांत्रिकी विभाग, हरियाणा
PUBLIC HEALTH ENGINEERING DEPARTMENT, HARYANA



New Works: Memo No: 19313 Work Approval Dt. 01/03/2021

Sr. No.	Programme/Division/Name of Work[Date of Approval-Likely Compl.Date]	Constituency Name	Est. Cost (lakh)	Funds allocated vide this proposal (Lakh)
11	Nainsukhpura, Laying of D.I. pipe line and making of Functional Household Tap Connection	KOSLI	48.95	0.00
12	Purkjoutampur, Laying of DI pipe line and Making of FHTC, Teh. Kosli, Distt. Rewari	KOSLI	52.00	0.00
13	Siha, laying of DI pipe line with FHTC	KOSLI	140.05	0.00
14	Uncah and Dhani Zarawat, Laying of DI pipe line with FHTC	KOSLI	106.85	0.00
	Division Total		681.72	0.00
	Narnaul PHED No. 1			
15	Khatoti Kalan, Installation of functional Households tap connections and balance distribution system in Village	NANGAL CHOUDHRY	53.00	0.00
	Division Total		53.00	0.00
	Nuh (P) PHED No. 1			
16	Jaurasi :- Prov. Installation of T/well laying of pipe line and FHTC.[Civil Component]	SOHNA	109.35	0.00
17	Khori Kalan :- Prov. FHTC, laying of distribution pipeline and Instt. of 3 No. TW.[Civil Component]	NUH; SOHNA	229.40	0.00
18	Mandikhera-Providing and fixing of FHTC and laying of rising main pipeline and installation of TW.[Civil Component]	FIROZEPUR JHIRKA	39.53	0.00
19	Notki-Providing and fixing of FHTC and laying of rising main pipeline and installation of TW.[Civil Component]	FIROZEPUR JHIRKA	32.56	0.00
	Division Total		410.84	0.00
	Palwal (P) PHED No. 2			
20	Malai and Bajwati Dhani:-Estimate for laying of distribution pipe line and providing of FHTC in village MalaiandBajwatiDhani	HATHIN	73.85	0.00
	Division Total		73.85	0.00
	Palwal PHED No. 3			
21	Chandhut Estimate for Provide FHTC to household Distt. Palwal (Under JJM)	PALWAL	142.47	0.00
22	Dhatir Estimate for Provide FHTC to household Distt. Palwal (Under JJM)	PALWAL	102.20	0.00
23	Gorota Estimate for Provide FHTC to household Distt. Palwal (Under JJM)	HODAL	84.33	0.00
24	Patli Khurd Estimate for Provide FHTC to household Distt. Palwal (Under JJM)	PRITHLA	23.84	0.00
25	Sadarpur Estimate for Providing Additional T/well, Laying of DI P/Line FHTC to household Distt.Palwal (Under JJM)[Civil Component]	PRITHLA	6.45	0.00
	Division Total		359.29	0.00
	Punhana PHED			
26	Aterna Shamsabad:- Construction of Boosting station, Laying of Distribution pipe line and Providing FHTC.	FIROZEPUR JHIRKA	147.13	0.00
27	Banarsi:- Estimate for laying of pipe line and Providing FHTC in village Banarsi	FIROZEPUR JHIRKA	92.20	0.00
28	Basai Khanzada:- Estimate for laying of pipe line and Providing FHTC in village Basai Khanzada	FIROZEPUR JHIRKA	88.87	0.00
29	Dhadoli Kalan:- Estimate for laying of pipe line and Providing FHTC in village Dhadoli Kalan and Dhadola	FIROZEPUR JHIRKA	147.50	0.00
30	Naheda:- Estimate for laying of pipe line and Providing FHTC in village Naheda	PUNHANA	81.98	0.00
31	Nai Nangla:- Estimate for laying of pipe line and Providing FHTC in village Nai Nangla	FIROZEPUR JHIRKA	75.34	0.00
32	Neemkhera:- Estimate for laying of pipe line and Providing FHTC in village Neemkhera	FIROZEPUR JHIRKA	146.57	0.00
33	Ter:- Estimate for Providing Functional Household Tap Connection in village Ter	FIROZEPUR JHIRKA	36.77	0.00
	Division Total		816.36	0.00

This is a computer generated statement and do not require any signature



जनस्वास्थ्य अभियांत्रिकी विभाग, हरियाणा
PUBLIC HEALTH ENGINEERING DEPARTMENT, HARYANA



New Works: Memo No: 19313 Work Approval Dt. 01/03/2021

Sr. No.	Programme/Division/Name of Work[Date of Approval-Likely Compl.Date]	Constituency Name	Est. Cost (lakh)	Funds allocated vide this proposal (Lakh)
Rewari (GWI) PHED				
34	Dayalpur :Prov. FHTC, inst. of 2 No. TW and laying of bal. distri. pipeline in vill. Panchayat Dayalpur, Khera Dayalpur[Mech. Component]	PRITHLA	10.40	0.00
35	Dehkola: Prov FHTC, 1 No.TW and Laying of Bal. Distri. pipe line in vill. Dehkola, under JJM Phase-III[Mech. Component]	TIGAON	5.20	0.00
36	Jaurasi :- Prov. Installation of T/well laying of pipe line and FHTC.[Mech. Component]	SOHNA	14.28	0.00
37	Khori Kalan :- Prov. FHTC, laying of distribution pipeline and Instt. of 3 No. TW.[Mech. Component]	NUH; SOHNA	22.20	0.00
38	Mandikhera-Providing and fixing of FHTC and laying of rising main pipeline and installation of TW.[Mech. Component]	FIROZEPUR JHIRKA	14.90	0.00
39	Notki-Providing and fixing of FHTC and laying of rising main pipeline and installation of TW.[Mech. Component]	FIROZEPUR JHIRKA	7.45	0.00
40	Sadarpur Estimate for Providing Additional T/well, Laying of DI P/Line FHTC to household Distt.Palwal (Under JJM)[Mech. Component]	PRITHLA	27.10	0.00
41	Samaipur: Prov FHTC, Inst. 1 No. TW and Laying of Balance Distribution pipe line in village Samaipur under JJM[Mech. Component]	PRITHLA	3.37	0.00
Division Total			104.90	0.00
Rewari PHED No. 1				
42	Majra Gurdas :- Providing FHTC connection, Construction of Boosting Station and Distribution line in Gram Panchayat under	REWARI	25.00	0.00
Division Total			25.00	0.00
Program Total			8883.38	0.00
Rural Aug. [4215-01-102-93-94-16]				
Gurugram PHED				
43	DPR for Prov. Raw Water arrang. for Gr. of Vill. Under W/S Sch.,Musaidpur, Birhera, Mehchana and FHTC [from 55 to 70 LPCD]	PATAUDI	382.90	0.00
Division Total			382.90	0.00
Program Total			382.90	0.00
Grand Total			9266.28	0.00

Endst No. 19313

-PH/WS&SB

Dated: 08/03/2021

Sd/-
The Member Secretary
Water Supply & Sewerage Board,
Haryana, Panchkula

A copy is forwarded to the following:-

1	The Deputy Principal Secretary to CM Haryana, for kind information of Hon'ble Chief Minister-cum President Water and Sanitation Board, Haryana
2	Accountant General, Haryana (Account/Audit), Chandigarh.
3	Administrative Secretary to Govt. of Haryana, Public Health Engineering Department, Chandigarh.

This is a computer generated statement and do not require any signature



जनस्वास्थ्य अभियांत्रिकी विभाग, हरियाणा
PUBLIC HEALTH ENGINEERING DEPARTMENT, HARYANA



4	Chief Engineer (Rural / Projects / Programme / Monitoring / Works / Mech./ Urban), Head Office.
5	Superintending Engineer, Public Health Engineering Circles Ambala Mech. ; Gurugram ; Jhajjar ; Narnaul ; Palwal ; Rewari
6	EE (Budget/Monitoring/Rural/ Urban/Works/Mech./Projects/Programme) in Head Office.
7	CHD/HDM (Rural / Projects / Programme / Monitoring / Works / Mech./ Urban)), Head Office.

Sd/-
The Member Secretary
Water Supply & Sewerage Board,
Haryana, Panchkula

This is a computer generated statement and do not require any signature

Full Title of the Project: Diversion of 0.7570 hac. of forest land for laying of water pipeline for raw water from (Gurugram District Boundary) Hari Nagar Dooma to Musaidpur water works & Musaidpur water works to Mehchana water works, under Forest Divison & Distt. Gurugram.

File No. : FP/HR/Water/124769/2021)

Date of Proposal: -----

REVISED CHECK LIST SERIAL NUMBER: - 17


LOCATION MAP

Location Map of Degraded Forest Area identified for Compensatory Afforestation in lieu of proposal for diversion of 0.7570 hec of forest land for laying of water pipeline for raw water from (Gurugram District Boundary) Hari Nagar Dooma to Musaidpur water works & Musaidpur water works to Mehchana water works, Under Forest Division and Distt. Gurugram..

Tehsil: - Gurugram
Forest Division: -Gurugram
Block No. /Compt No. /Survey No.:
Area to be afforested:-

District: - Gurugram
Forest Range: - Gurugram
Bandhwari Section 4&5 of PLPA 1900
4400 plants & 3540 Addl. plants will be planted

Map attached for Compensatory Afforestation

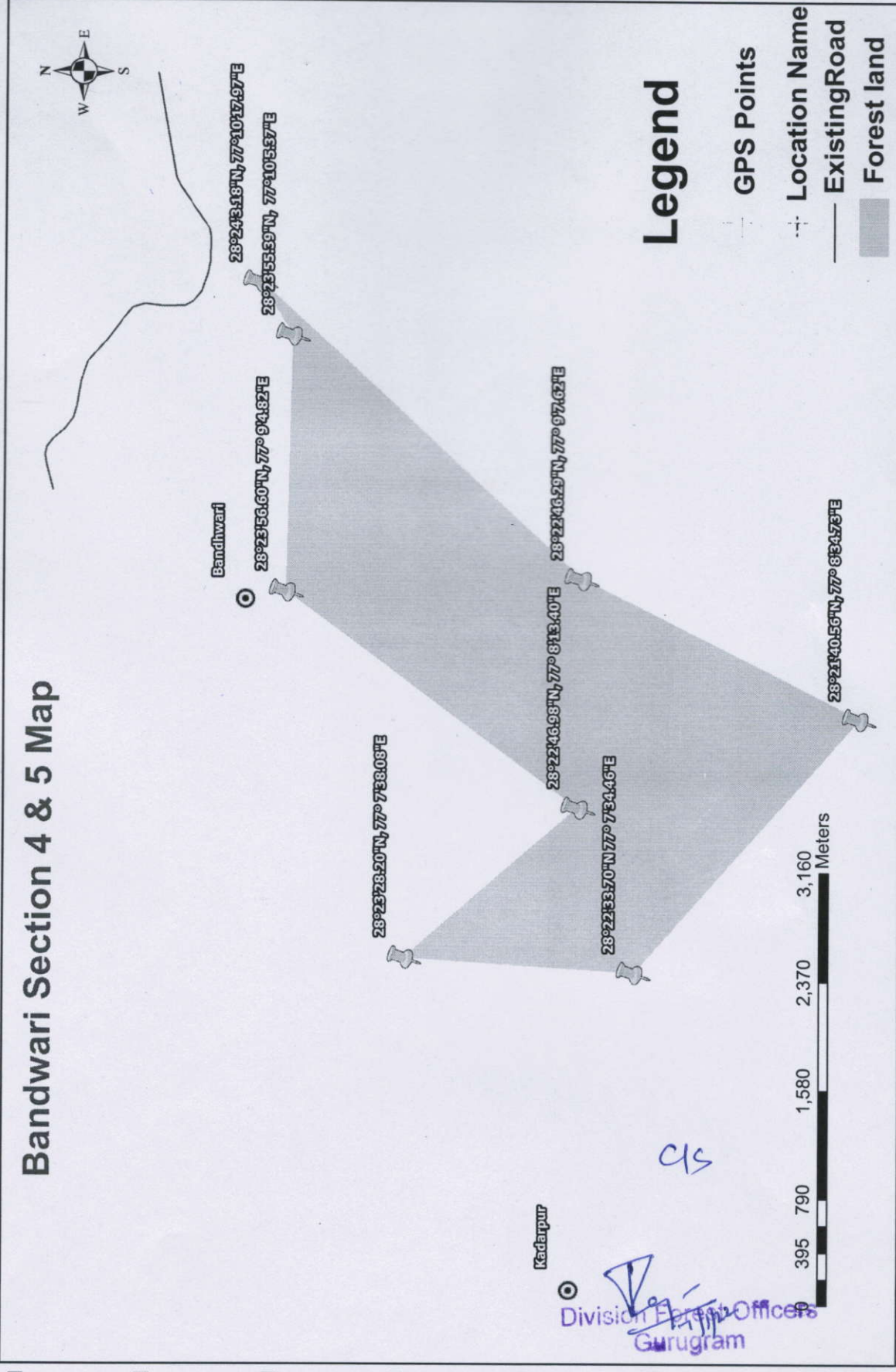


Divisional Forests Officer
Gurugram

Date.....

Place: Gurugram

77°6'30"E 77°7'0"E 77°7'30"E 77°8'0"E 77°8'30"E 77°9'0"E 77°9'30"E 77°10'0"E 77°10'30"E 77°11'0"E



Division Forest Officer
Gurugram

C/S

77°6'30"E 77°7'0"E 77°7'30"E 77°8'0"E 77°8'30"E 77°9'0"E 77°9'30"E 77°10'0"E 77°10'30"E 77°11'0"E

28°25'0"N

28°24'30"N

28°24'0"N

28°23'30"N

28°23'0"N

28°22'30"N

28°22'0"N

Full Title of the Project: Diversion of 0.7570 hac. of forest land for laying of water pipeline for raw water from (Gurugram District Boundary) Hari Nagar Dooma to Musaidpur water works & Musaidpur water works to Mehchana water works, under Forest Divison & Distt. Gurugram.

File No. :

FP/HR/Water/124769/2021)

Date of Proposal:

CHECK LIST SERIAL NUMBER: - 18

“REVISED SCHEME FOR COMPENSATORY AFFORESTATION

Detail scheme for Compensatory Afforestation in lieu of proposal for diversion of 0.7570 hec of forest land laying of water pipeline for raw water from (Gurugram District Boundary) Hari Nagar Dooma to Musaidpur water works & Musaidpur water works to Mehchana water works, Under Forest Division and Distt. Gurugram..

1. Details of degraded forest land/non-forest land: -

District: -**Gurugram**

Tehsil: **Gurugram**

Forest Division: - **Gurugram**

Range: **Gurugram**

Block/Compt/Survey No.:-

Bandhwari Section 4&5 of PLPA 1900

Area to be afforested:

4400 plants & 3540 Addl. will be planted.

GPS Reading:- N 29023'46" E 7709'4"

2. Description of the Area:

- **Whether the site selected for Compensatory Afforestation is a land bank (Yes or No):** No, land bank for CA will be created in areas notified under Sec 4 & 5 of PLPA 1900, Aravalli Plantation because these areas have been considered as forests by Hon'ble Supreme Court and protection and restoration of these degraded areas now is the responsibility of the Department. The ownership of land is with Gram Panchayats.
- **If the CA site is other than the land bank, reasons are given:** There is no land bank in District Gurugram. Plantation will be carried out in degraded forest area closed under Sec 4 & 5 of PLPA 1900 and areas covered under Aravalli Project Plantation. These areas have been considered as forest for the purpose of Forest Conservation Act as per orders of Hon'ble Supreme Court. A Land Bank will be created on degraded areas of Aravallis in Gurugram Forest Division.
- **In case of Non-Forest area identified for CA, then what is the distance of CA site from adjoining forest boundary:** There is continuous patch of Aravallis in nearby villages which are also forest as per orders of Hon'ble Supreme Court and degraded forest land will be restored by carrying out Forest Landscape Restoration activities under CA for future FCA proposal also. The Compensatory Afforestation will be carried out on degraded forest area of Aravalli Hills in Gurugram Division which is covered under Sec 4 & 5 of PLPA 1900 of village Bandhwari of Tehsil Wazirabad and the land has been considered as forest for the purposes of FCA by Hon'ble Supreme Court.
- **Soil type:** Mostly Loamy soil with houghe boulders & sand stone on Aravalli Hill and sandy loam to sandy in foothills.
- **Topography:**
 - c. Hilly/Undulating/Plain :Hilly
 - d. Slope: Steep/Medium/Gentle : Gentle slope.
- **Whether the area is bearing any root stock of vegetation:** Rootstock at some places is available; the area has degraded vegetation of Aravallis and bushes of Prosopis juliflora & dhok.

3. **Plantation Model:-**

Trench cum pit method :- Pits of 45cm x 45cm along with trench of size 2m x 0.45m x 0.45m will be dug over the whole area plants of 3 feet height of 20x30 cum size P.Bags will be planted during raining season. Trench will be on the upper side of pit on contours. Saplings of Ronj khairi, Holoptelia, Dhok, Bar, Pipal, Neem, Pilkhan, Imli etc will be planted with escapement 4m x 5m in staggered manner in contours so as to conserve all the water flowing out there.

a. Climate and edaphic conditions:

The climatic conditions are also most harsh in the Aravalli region and the annual average rainfall in the region is 400-500 mm only. The site conditions are extremely degraded with shallow depth of soil and prone to soil erosion. So, to ensure survival of plantations raised under CA, it is prescribed that the plantation scheme should be site specific and it should not be generalized. It is also not possible to do watering in the hills, therefore, site specific species plantation with advance trench work and seeding of Aravalli species and closure of the area may give better results than any other method.

b. Survey & Demarcation and Closure of the area:

There is lot of biotic pressure in the area and the land near habitations is under encroachment. Therefore, protection of the area will be utmost requirement. The proposed area is closed under Sec 4 & 5 of PLPA 1900 and also covered under Aravalli. Project will be demarcated after DGPS survey.

The existing wage rate for un-skilled labour in District Gurugram is Rs. 373.21/- per day during the year 2019-20. Since the proposed Compensatory Afforestation will be carried out in the year to come (say start year will be 2021-22, as Steering Committee Meeting for 2020-21 has already been held and agenda has been approved), so, the cost estimation has been done considering 10% enhanced wage rate every year starting from the year 2021-2022 as per details given under to avoid any kind of funds hardship in future. The cost of CA for 1000 plants per hac. (planting to be done in 2 hac. physical area) The detailed cost norms and year wise schedule of works proposed under the scheme has already been sent.

4. **Schedule of Plantation Programme:-**

Detail of year wise break-up of requirements of funds is as under:-

The Plantation is calculated at 4m X 5 m spacing as at the wages rate of Rs.373.21/- per day as under with 10% enhanced wage rate every year starting from the year 2021-2022 as per details given under to avoid any kind of funds hardship in future:-

Sr. No.	Year	Cost norm per plant
1	1 st Year Plantation	454.4/- Per Plant
2	2 nd Year Maintenance	152.11/- Per Plant
3	3 rd Year Maintenance	87.29/- Per Plant
4	4 th Year Maintenance	95.83/- Per Plant
5	5 th Year Maintenance	105.22/- Per Plant
6	6 th Year Maintenance	115.56/- Per Plant
7	7 th Year Maintenance	126.91/- Per Plant
8	8 th Year Maintenance	139.41/- Per Plant
9	9 th Year Maintenance	153.17/- Per Plant
10	10 th Year Maintenance	168.29/- Per Plant
	Total Cost.	1598.19/-

Area to be diverted: **0.7570hac.**

Area to be planted (One/two/ten times the diverted area) = **4400 plants & 3540 Addl. plants will be planted**

No. of trees to be felled= **440**

No. of Plants to be damaged=**1770**

Number of Plants to be planted (@ 1000 Plant per Hec.) = **4400 plants & 3540 Addl. plants will be planted**

Sr. No.	Description	Total Area	Rate	Total Amount (Rs.)
A	Net Present Value of Forest Land to be diverted	0.757	Rs. 8.87 Lacs/Ha.	671459.00
	Compensatory Afforestation Charges	No. of Plants		
1	1st Year Plantation	4400	454.4/- Per Plant	1999360
2	2nd Year Plantation	4400	152.11/- Per Plant	669284
3	3rd Year Plantation	4400	87.29/- Per Plant	384076
4	4th Year Plantation	4400	95.83/- Per Plant	421652
5	5th Year Plantation	4400	105.22/- Per Plant	462968
6	6th Year Plantation	4400	115.56/- Per Plant	508464
7	7th Year Plantation	4400	126.91/- Per Plant	558404
8	8th Year Plantation	4400	139.41/- Per Plant	613404
9	9th Year Plantation	4400	153.17/- Per Plant	673948
10	10th Year Plantation	4400	168.29/- Per Plant	740476
B	Total Charges of (B Above)			7032036.00
	Additional Compensatory Afforestation			
1	1st Year Plantation	3540	454.4/- Per Plant	1608576
2	2nd Year Plantation	3540	152.11/- Per Plant	538469.4
3	3rd Year Plantation	3540	87.29/- Per Plant	309006.6
4	4th Year Plantation	3540	95.83/- Per Plant	339238.2
5	5th Year Plantation	3540	105.22/- Per Plant	372478.8
6	6th Year Plantation	3540	115.56/- Per Plant	409082.4
7	7th Year Plantation	3540	126.91/- Per Plant	449261.4
8	8th Year Plantation	3540	139.41/- Per Plant	493511.4
9	9th Year Plantation	3540	153.17/- Per Plant	542221.8
10	10th Year Plantation	3540	168.29/- Per Plant	595746.6
C	Total Charges of (B Above)			5657592.60
D	No barbed wire charges will be charged as loose stone wall has been included in cost norms.	0	0	0.00
E	Supervisory/Overhead/Miscellaneous Charges		10% On the total CA Charges	1268962.86
F	Soil & Moisture Conservation Charges		30% of Total CA	3806888.58
G	Felling Charges Volume=	63.03	Rs 1200/- per m3	75636.00
H	Exigency Charges 3% of the Total Cost of (A+B+C+D+E+F+G)			555377.25
TOTAL (A+B+C+D+E+F+G+H)				19067952.29 or say 19067952.00

5. Technical details:

a. General details:

Aravallis hills are the one of the oldest mountain range on earth and are the prominent landforms shaping the west-Indian climate and biodiversity. Aravallis with its lush green forests used to act as green barrier and acted as an effective shield against desertification. The forests of Aravalli range in Haryana are now the most degraded forests in India, most of the indigenous plant species have

disappeared. The rapid deforestation and developmental activities are destroying the unique landscape that requires immediate conservation attention. These vulnerable areas used to be biologically rich and support several unique elements of flora and fauna.

b. Spacing:

Pits of 45cm x 45cm along with trench of size 2m x 0.45m x 0.45m will be dug over the whole area. Plants of 3 feet height of 20x30 cm size P.Bags will be planted during rainy season.

c. Species:

Since the site proposed for CA is a hilly tract of Aravalli region/foot hills, so indigenous species belonging to Aravalli region/arid regions will be given priority. Ronj khairi, Holoptelia, Dhor, Bar, Pip, Neem, Pilkhan, Imli etc will be planted.

d. Plantation Method:

Scattered Contour Trench plantation or pit plantation on the availability of space on hilly terrain will be carried out with Aravalli species in whole area in order to restore the whole area closed with boundary wall.

e. Soil and Moisture Conservation Works:

Soil and moisture conservation works will be carried out along with plantation on pattern of Catchment Area Treatment. Contour trenching will be done to check soil erosion and conserve the run of water. Check dam/vegetative barriers will be created in the nalas and valleys. Proposed cost will be as per norms 30% of cost of CA.

f. Protection and silvicultural operations:


There is lot of pressure on the site. Cutting of trees (even the indigenous trees), grazing of cattle, goats and sheep is in practice at site and these are the main reasons for degradation of area. Therefore, one mali-cum-protection watcher will be engaged for every two and half hectare (2500 plants) of area during first five year and after five year, one mali on every 5 ha. for protection and silvicultural operations in the area. The employment will be given to local people of the villages and the payments will be ensured through Biodiversity Management Committees or Village Forest management Committees to these protection watchers.

g. Proposed Monitoring Mechanism:

At Division and Circle level, DFO and Conservator will keep proper monitoring on the sites. Forest department is also having its Monitoring & Evaluation (M&E) Wing for monitoring the success of plantations. Conservator, FCA-cum Nodal Officer, Panchkula and the officers of Northern Regional Office of MoEF are the top agencies which will also be reviewing the success of plantations besides other senior officers of Forest Department.

6. Justification for the Cost of Site Specific Scheme:

There is great need to protect the fragile ecosystem of Aravallis in National Capital Region for the environmental sustainability of the region. 4400 Plants & 3540 Addl. Plants will be planted.


Divisional Forests Officer
Gurugram

Date.....

Place :- Gurugram

Full Title of the Project: Diversion of 0.7570 hac. of forest land for laying of water pipeline for raw water from (Gurugram District Boundary) Hari Nagar Dooma to Musaidpur water works & Musaidpur water works to Mehchana water works, under Forest Division & Distt. Gurugram.

File No. :

FP/HR/Water/124769/2021)

Date of Proposal:

REVISED CHECK LIST SERIAL NUMBER: 19

Certificate from the DFO that non-forest land selected for compensatory Afforestation

This is to certify that **4400 Plants & 3540 Addl. Plants** will be planted in **Bandhwari Section 4 & 5 of PLPA 1900** in District Gurugram. The land identified for Compensatory Afforestation is Forest by the order of **Hon'ble Supreme Court**.



**Divisional Forests Officer
Gurugram**

Dated.....

Place: - **Gurugram**

Full Title of the Project: Diversion of 0.7570 hac. of forest land for laying of water pipeline for raw water from (Gurugram District Boundary) Hari Nagar Dooma to Musaidpur water works & Musaidpur water works to Mehchana water works, under Forest Division & Distt. Gurugram.

File No. :

FP/HR/Water/124769/2021)

Date of Proposal:

REVISED CHECK LIST SERIAL NUMBER: - 20

“LAND SUITABILITY CERTIFICATE BY DFO CONCERNED”

This is to certify that **4400 Plants & 3540 Addl. Plants** will be planted in **Bandhwari Section 4 & 5 of PLPA 1900** in District Gurugram. The said area is Forest by the order of **Hon'ble Supreme Court**. The land identified for Compensatory Afforestation is suitable for plantation from management point of view and is free from all sorts of encumbrances and encroachment.



Divisional Forests Officer
Gurugram

Dated.....

Place: - **Gurugram**