

No.FCA/Rampur HEP / 5581  
HP Forest Department

Dated Rampur, the 14-1-2021

From: C.C.F. Rampur.

To: Nodal Officer-cum-Addl. Pr. CCF (FCA)  
O/O Pr.CCF (HoFF) HP Shimla.

Subject :- Proposal for seeking prior approval under Forest (conservation) Act, 1980 for use of 0.8374 hac of additional forest land ( in addition to the already diverted 69.3762 and 0.927 ha) for construction of road, Bridge, River protection/Training works for Rampur Hydro Electric Project in favour of SJVNL in Rampur Forest Division and Distt Shimla Himachal Pradesh (Online proposal No. FP/HP/HYD/12761/2015- reg).

Memo:

Kindly refer to your office endst. No. Ft.48-1063/2005 (FCA) dated 27.10.2020 on the subject cited above.

2. The reply to the observations raised vide letter reference as submitted by the DFO Rampur is as under:-

1. DFO Rampur has intimated that the revised KML file of the proposed forest land showing in polygon feature format has been uploaded on the portal PARIVESH.
2. DFO Rampur has intimated that an amount of Rs. 88,28,620/- ( Rs. 86,42,620/- for 69.3762 ha. + Rs. 1,86,000/- for 0.9274 ha) has been deposited against the Compensatory Afforestation Rs. 86,42,620/- has been spent for CA against the diversion of 69.3762 ha. & Rs.139600/- has been spent on CA works against diversion of 0.9274 ha. The balance amount of Rs. 46,400/- will be spent on maintenance in the next two years.

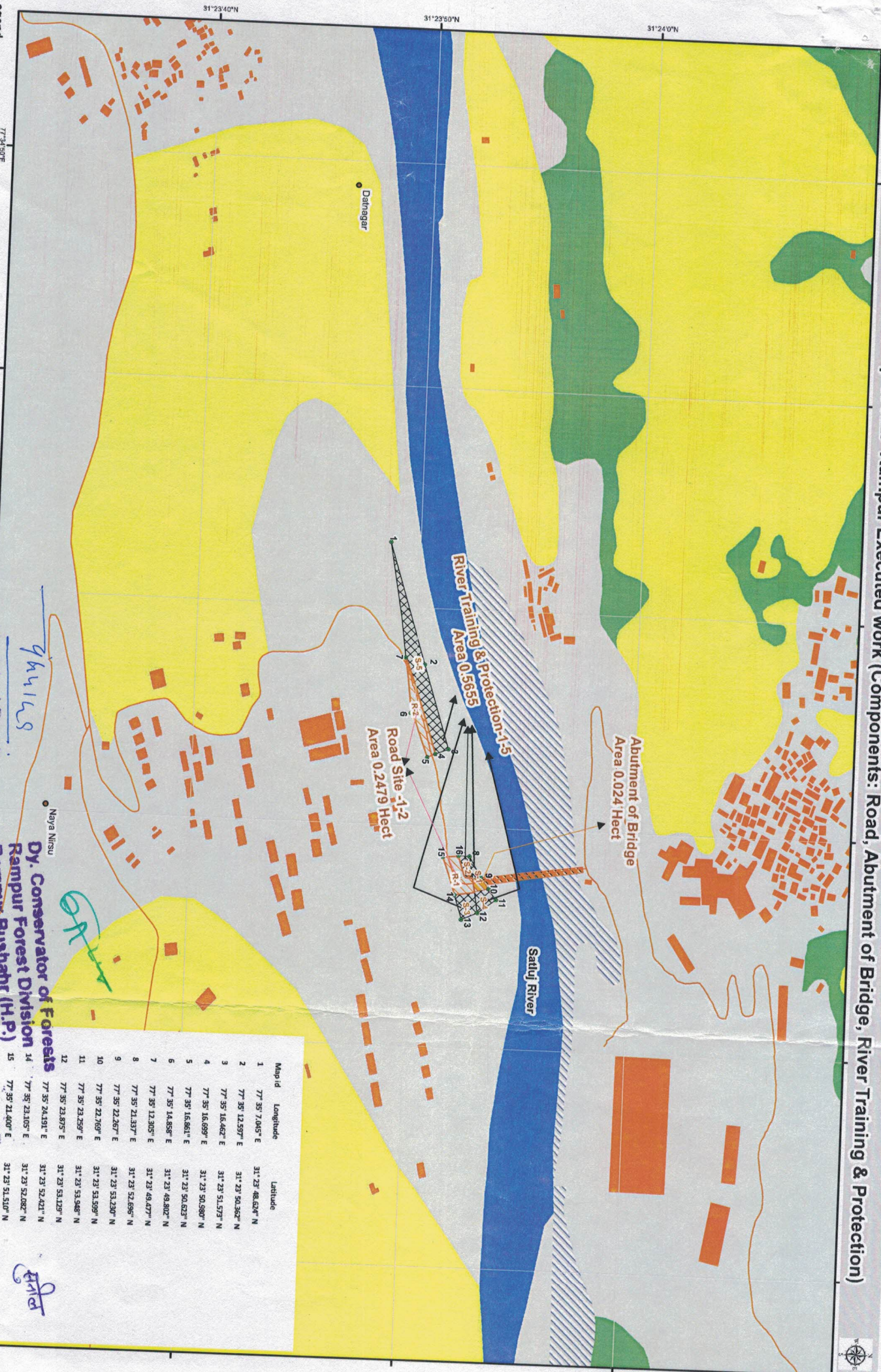
This is for information and further necessary action at your end please.

Encl: - As above

  
Chief Conservator of Forests,  
Rampur Forest Circle, H.P.



Digital Land Use Map of HEP Rampur Executed work (Components: Road, Abutment of Bridge, River Training & Protection)



Map id	Longitude	Latitude
1	77° 35' 7.045" E	31° 23' 48.624" N
2	77° 35' 12.597" E	31° 23' 50.362" N
3	77° 35' 16.462" E	31° 23' 51.573" N
4	77° 35' 16.699" E	31° 23' 50.980" N
5	77° 35' 16.861" E	31° 23' 50.623" N
6	77° 35' 14.858" E	31° 23' 49.802" N
7	77° 35' 12.305" E	31° 23' 49.477" N
8	77° 35' 12.337" E	31° 23' 52.696" N
9	77° 35' 22.267" E	31° 23' 53.290" N
10	77° 35' 22.769" E	31° 23' 53.599" N
11	77° 35' 23.259" E	31° 23' 53.948" N
12	77° 35' 23.875" E	31° 23' 53.129" N
13	77° 35' 24.191" E	31° 23' 52.421" N
14	77° 35' 24.105" E	31° 23' 52.082" N
15	77° 35' 21.400" E	31° 23' 51.510" N
16	77° 35' 21.329" E	31° 23' 52.210" N

**Legend**

- River Training & Protection
- Road Site
- Abutment
- Bulbup
- Agriculture Land
- Forest
- Plantation
- Grass Land
- Open/Waste/Rocky Land
- Shrubs
- River


**Head of Deptt**  
**HR, Department**  
**Rampur HPS, Bayal**

**Dy. Conservator of Forests**  
**Rampur Forest Division**  
**Rampur Bushahr (H.P.)**

**Scale**  
0.2 0.1 0 0.2 Kms

**Copyright**  
Copyrighted to AGISAC, under the aegis of Himachal Pradesh Council for Science, Technology & Environment. This map has been prepared from the references (Latitude & Longitude) provided by the user agency and the AGISAC owns no responsibility of the correctness and accuracy of the same.





© 2020 Google  
Image © 2020 Maxar Technologies

Dy. Conservator of Forests  
Rampur Forest Division  
Rampur Bushahr (H.P.)

GA

24/4/21  
Head of Deptt.  
HR, Department  
Rampur HPS, Baza





## SJVN Limited

(A JOINT VENTURE OF GOI & GOVT. OF H.P.)  
A Mini Ratna & Schedule 'A' PSU  
(IS/ISO 9001, IS/ISO 14001 & ISO 18001 Certified)

Office: HOD/AGM, HR Department  
Rampur HPS (412 MW)  
District Kullu (HP) -172023  
Phone: 0194-265250  
Email: rhpsenvironment@gmail.com  
Village Bayal, Post Office Koyal, Tehsil Nirmand  
Distt. Kullu, Himachal Pradesh

No: SJVN/RHPS/END/F-10/V-5/582-84

Date: 11/12/2020

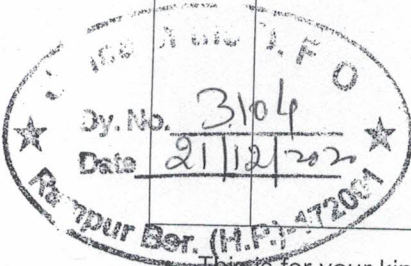
To,  
Divisional Forest Officer  
Rampur Forest Division  
Rampur Bushahr  
Himachal Pradesh

**Sub:** Proposal for seeking prior approval under Forest ( Conservation ) Act, 1980 for use of 0.8374 ha of additional forest land (in addition to the already diverted 69.3762 ha and 0.9274 ha ) for the construction of Road , Bridge, River Protection/Training works for Rampur Hydro Electric Project in favour of SJVN Limited in Rampur Forest Division and District Kullu, Himachal Pradesh (Online Proposal No. FP/HP/HYD/12761/2015)-reg.

Sir,

Reference is invited to your office endorsement no. 4493, dated 21.11.2020 vide which EDS raised by MoEF&CC, HQ has been received for necessary compliance. In this regard the information is provided below:

S. No.	EDS	Compliance
1.	Revised kml file of the proposed forest land is not found on PARIVESH portal. It has been observed that the kml file currently uploaded on PARIVESH is same as the previously uploaded kml file. Therefore revised kml file of the proposed forest land being diverted be uploaded in polygon feature format.	The kml file in the polygon feature format along with digital map is uploaded on PARIVESH. The polygon kml file screenshot along with digital map attached, <b>Annex-1</b> .
2	Compliance report with respect to condition no. 2 of the previous approval letter dealing with CA is incomplete. Govt. of Himachal Pradesh may furnish the comments in this regard.	An amount of INR 88,28,620/- (INR 86,42,620/-for 69.3762 ha + INR 1,86,000/-for 0.9274 ha) has been deposited against the Compensatory Afforestation. As per the UCs' provided by HP Forest Department, INR 86,42,620/- has been spent for CA works against 69.3762 ha. Further, INR 1,39,600/- is spent on CA works against 0.9274 ha (out of INR 1,86,000/-). The pending amount of INR 46,400/- will be spent on maintenance works in the next two years or so.  <b>Update, if any, may be provided by HP Forest Department.</b>



This is for your kind information and further necessary action at your end, please.

Yours faithfully,  
For & on behalf of SJVN Limited

21/12/20  
(Sr. Addl. General Manager)  
Authorized Signatory

**C.C:** Nodal Officer-cum-APCCF(FCA), H.P Forest Department, Talland, Shimla-1, in compliance to Endorsement no. Ft.48-1063/2005 (FCA), dated 27.10.2020.

21/12/20  
12/12/2020