

OFFICE OF THE DIVISIONAL FOREST OFFICER, MALKANGIRI FOREST DIVISION, MALKANGIRI.

Memo No. 3139 /4F.(Misc.)-2017
Dated, Malkangiri the 13th September, 2017.

To
The Regional Chief Conservator of Forests,
Koraput Circle, Koraput.

Sub: - Proposal for Diversion of Govt. lands for Construction of 220KV Balimela to Malkangiri DC Line by the OPTCL, EHT (Construction) Division, Jeypore.


Ref: - Memo No. 10496 dated 18.05.2017 of the Special Secretary to Government, Forest & Environment Department, Govt. of Odisha, Bhubaneswar.

In inviting a kind reference to above cited memo on the captioned subject, it is to inform that, the User Agency i.e. the Dy. General Manager (Elect.), E.H.T. (Construction) Division, OPTCL, Jeypore has complied the point wise observations vide his Letter No. 578 dated 06.09.2017. The compliance alongwith required report/documents is given below;

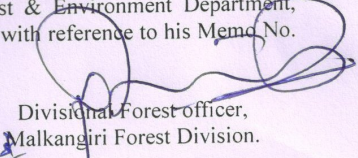
Observations	Compliance
1. 18.5 Ha. of Revenue Forests (Gramya Jungle) has been identified for Compensatory Afforestation. This is not desirable. Either equivalent extent of non-forest (Government/Private) land for degraded forest land twice in extent suitable for plantation as per Gol guidelines dated 11.07.2014 will be considered for raising Compensatory Afforestation. Duly approved site specific CA Scheme with land suitability certificate of DFO, non-encroachment /non-encumbrance certificate of Tahasildar concerned, Letter of competent revenue authority allotting non-forest Govt. land for CA, Sol Topo map showing the CA area and geo-referenced map of CA area duly authenticated by Tahasildar and DFO concerned need to be submitted.	The detailed revised Scheme for raising Compensatory Afforestation (Annexure-AI) along with Land Suitability Certificate(Annexure-AII), non-encroachment /non-encumbrance certificate of Tahasildar concerned(Annexure-AIII), Topo map showing the CA area and geo-referenced map of CA area are enclosed herewith.
2. Approval of Administrative Department for acquiring land including private land for the project needs to be submitted.	The copy of the administrative approval letter of Government has submitted by the User Agency (Annexure-IIA&IIB)
3. No. of trees barely necessary for felling in non-forest land and forest land and remaining to be pruned, may be indicated.	The User Agency has submitted the same in Annexure-III
4. Minimum height of proposed transmission line from ground along with minimum clearances to be allowed between the conductors of transmission line need to be indicated.	The User Agency has submitted the Minimum height of proposed transmission line from ground along with minimum clearances to be allowed between the conductors of transmission line need in (Annexure-IVA&IVB)
	The Part-II of the Proposal is enclosed herewith in Annexure-V .
	The KML file of Compensatory Afforestation land in CD format is enclosed herewith.

This is for favour of kind information and necessary action.


Encl: As above.


Divisional Forest officer,
Malkangiri Forest Division.

Memo No. 3140 /4F. Date. 13/09/17
Copy forwarded to the Special Secretary to Government, Forest & Environment Department, Govt. of Odisha, Bhubaneswar for favour of kind information and necessary action with reference to his Memo No. 10497 dated 18.05.2017 of.


Divisional Forest officer,
Malkangiri Forest Division.

Memo No. 3141 /4F. Date. 13/9/17
Copy forwarded to the Addl. Principal Chief Conservator of Forests, Forest Diversion & Nodal Officer, FC Act, O/o the Principal Chief Conservator of Forests, Odisha, Bhubaneswar for favour of kind information and necessary action with reference to No. 10496 dated 18.05.2017 of the Special Secretary to Government, Forest & Environment Department, Govt. of Odisha, Bhubaneswar.


Divisional Forest officer,
Malkangiri Forest Division.