



GOVERNMENT OF SIKKIM
OFFICE OF THE ADDL. CHIEF SECRETARY-cum-PCCF
 FORESTS AND ENVIRONMENT DEPARTMENT
 FOREST SECRETARIAT, DEORALI, GANGTOK-737 102

Email: fca.sikkim@gmail.com

Dated: 22/09/2022

Ref. No. 1855/FCA/F&ED/568

To, ✓
 The Inspector General of Forest -cum- Nodal Officer,
 Integrated Regional Office,
 Ministry of Env. Forests & Climate Change,
 Government of India,
 IB-198, Sector-III, Salt Lake City,
 Kolkata -700106.

SUB: Proposal for diversion of 2.3812 Ha of forest land for construction of road from Jorethang Bazar to Ugen Choeling Gumpa Jorethang, Namchi district of Sikkim by Urban Development Department, Govt. of Sikkim- reply to Addl. Information reg.

(Proposal No: FP/SK/ROAD/42726/2019)

Madam,
 This is with reference to letter No. FP/SK/ROAD/42726/2019/91, date 30.06.2021, please find enclosed herewith the reply to the additional information sought for the aforesaid proposal as under:

Sl.no	Additional information sought	Reply to Addl. information
1	Demarcated proposed road in KML/shape file and in uploaded scanned Sol map copy for proposed diversion area, observed in two different locations. Need to provide a Sol (1:50000) map with GPS coordinated of starting to end point.	Toposheet map of the proposed diversion with GPS Coordinate of starting and end point uploaded in PARIVESH.
2	Copy of certificate regarding initiation of FRA certificate is not uploaded	FRA Certificate is uploaded.
3	CA Scheme has not been technically approved by Competent Authority of the State Govt.	CA Scheme technically approved by the Competent Authority is uploaded/submitted.
4	The proposed ROW and length of road is to be mentioned clearly.	Proposed RoW and length of road is mentioned and the same is uploaded in PARIVESH.
5	The quantity of muck and its disposal plan is to be submitted.	Muck disposal plan alongwith NOC of land owner and parcha is enclosed herewith and the same is uploaded in PARIVESH.

Hence, in consideration of the additional information furnished above, you are requested to accord In-Principal approval under Section 2 of the Forest (Conservation) Act, 1980, please.



Copy for kind information to:

1. ACS-cum-PCCF
2. The Secretary,
Urban Development Department, Govt. of Sikkim.
3. CF (Territorial)
4. DFO (T) Namchi
5. File
6. Guard file.

Yours sincerely,

(Signature)
 21/09/2022

(Pradeep Kumar, IFS),
 APCCF-cum-Nodal Officer (FCA).

Pradeep Kumar, IFS
 Additional PCCF-cum-Nodal Officer
 Forest (Conservation) Act, 1980
 Forests & Environment Department
 Government of Sikkim



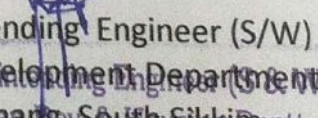
OFFICE OF THE SUPERINTENDING ENGINEER (S/W)
URBAN DEVELOPMENT DEPARTMENT
GOVERNMENT OF SIKKIM
JORETHANG

Memo No:115/UDD/Jtg.

Dated: 21/07/22

Justification for locating the project in Forest area for the work," construction of road from Jorethang bazaar to Ugen Choeling Gumpa, Jorethang, South Sikkim".

The Ugen Choeling Gumpa and Bhutia Gumpa of Jorethang are located at hilltop of Jorethang bazaar. The Gumpa were estimated to be established in the year 1986-87 and were frequently visited by the local devotees and is main tourist spot for both domestic and foreign tourist. Due to un-availability of road connectivity to the Gumpa, the old aged devotees and physically ill devotees could not be able to visit the place as it is too far from main road. Therefore, the Government of Sikkim had found it important to construct all-weather road to facilitate devotees of all ages and tourist to visit the Gumpa at their comfort. Subsequently, the work was sanctioned under budget head 4217-03.051-63-45.81 Capital in the year 2018 and awarded to Shri Sushil Kumar Agarwal on 29/03/2018. There is no any alternative location to divert the road on private land as the entire area falls on Forest land. The proposed road length measuring 1968.791m runs entirely through Forest land and the ROW of proposed road is 12.00m. Accordingly, Forest land measuring 2.3812Ha shall be transferred to Urban Development Department to enable the department to commence the work at earliest.


Superintending Engineer (S/W)
Urban Development Department
Jorethang, South Sikkim
Govt. of Sikkim, Jorethang



OFFICE OF THE SUPERINTENDING ENGINEER(S/W)
URBAN DEVELOPMENT DEPARTMENT
JORETHANG, S/SIKKIM

Memo No. 112/UDP/Jtg.

Dated: 29/06/2022

MUCK DISPOSAL PLAN

The quantity of muck be generated from the work, " Construction of road to Ugen Choeling Gumpa from Jorethang bazaar & Construction and up-gradation of internal road of Gairigaon at Jorethang in South Sikkim" is estimated at 54525.00 cum . The quantity that could be adjusted on depressed road stretch and embankment filling is estimated at 51848.30 cum and the remaining quantity i.e 2677.60 cum shall be disposed off on private land belonging to Shri Padam Gurung of Gelling , for which he had submitted land Parcha and NOC.

GPS Coordinate of proposed private land for muck disposal is:

Latitude :- N27°09'39.32316"


Longitude:- E88°16'10.32096"

Proposed ROW of the road :- 12.00m

Road length that falls under Forest land :- 1.97km


Internal link road of Jorethang Gairigaon that falls under Sikkim Sarkar :- 0.48km

Total road length :- 2.45km


Superintending Engineer (S/W)
Urban Development Department
Jorethang

TO, WHOM IT MAY CONCERN.

This is to certify that I have no objection regarding the dumping of mud in my private land for the work of "Construction of road to Ugyea Choling Gumpa from Trelhang & construction & up-grading of internal road in Gairi goar, Trelhang South Bikkim."


Padam Sonu

परचा खतियान

GELLING				ब्लोक को खतियान			CHAKHUNG			इलाका		SORENG		महकुमा		WEST DISTRICT		जिल्ला	सिक्किम	राज्य
खतियान को नम्बर	बस्तिवालाको नाम उनको बाबुको नाम जात अनि बस्ने ठाउँ	बारी को नाम	खसराको नम्बर	जमीनको परिमाण						बोजो	जम्मा	बाग	इलाईची	खजाना मतिर्नु पने जमिनको परिमाण	जमिनको एक साल को खजाना	कीपियत				
				पानी खेतको दूजी			गुखा बाटोको दूजी													
				न१	न२	न३	न१	न२	न३											
				हेक्टर	हेक्टर	हेक्टर	हेक्टर	हेक्टर	हेक्टर											
१	२	३	४	५	६	७	८	९	१०	११	१२	१३	१४	१५	१६	१७				
25	पदम छोरा चन्द्रबहादुर गुरुगं सा: देह	घरबारी	4							0.0420	0.0420				0.21	Vide O.O. No.6147/GELLING/SDM(S) Dated:02/06/2016				
		घरबारी	5					0.0740			0.0740				0.67	जयबहादुर छोरा हरबौर जात गुरुगं Vide O.O. No.6147/GELLING/SDM(S) Dated:02/06/2016				
		घरबारी	6					0.7380			0.7380				6.64	2 Vide O.O. No.6147/GELLING/SDM(S) Dated:02/06/2016				
	मिजान		3	0.0000	0.0000	0.0000	0.0000	0.8120	0.0000	0.8420	0.8540	0.0000	0.0000		7.52					



Revenue Supervisor
Soreng Circle
West Sikkim

Revenue Supervisor
Soreng Circle
West Sikkim

Revenue Officer / Asstt. Director
SUB-DIVISION
Soreng, West Sikkim

Computerized by National Informatics Centre, Sikkim
Revenue Supervisor Station
Soreng Circle
West Sikkim

Revenue Supervisor Station
Soreng Circle
West Sikkim

Revenue Officer / Asstt. Director
SUB-DIVISION
Soreng, West Sikkim



OFFICE OF THE SUPERINTENDING ENGINEER (S/W)
URBAN DEVELOPMENT DEPARTMENT
GOVERNMENT OF SIKKIM
JORETHANG

Memo No: 115/UDD/Jtg.

Dated: 14/07/22

Justification for locating the project in Forest area for the work, " construction of road from Jorethang bazaar to Ugen Choeling Gumpa, Jorethang, South Sikkim".

The Ugen Choeling Gumpa and Bhutia Gumpa of Jorethang are located at hilltop of Jorethang bazaar. The Gumpa were estimated to be established in the year 1986-87 and were frequently visited by the local devotees and is main tourist spot for both domestic and foreign tourist. Due to un-availability of road connectivity to the Gumpa, the old aged devotees and physically ill devotees could not be able to visit the place as it is too far from main road. Therefore, the Government of Sikkim had found it important to construct all-weather road to facilitate devotees of all ages and tourist to visit the Gumpa at their comfort. Subsequently, the work was sanctioned under budget head 4217-03.051-63-45.81 Capital in the year 2018 and awarded to Shri Sushil Kumar Agarwal on 29/03/2018. There is no any alternative location to divert the road on private land as the entire area falls on Forest land. The proposed road length measuring 1968.791m runs entirely through Forest land and the ROW of proposed road is 12.00m. Accordingly, Forest land measuring 2.3812Ha shall be transferred to Urban Development Department to enable the department to commence the work at earliest.

Superintending Engineer (S & W)
Urban Development Department
Jorethang, South Sikkim
Govt. of Sikkim