

राजस्थान सरकार
वन विभाग

क्रमांक प.1 (55)वन/2022

जयपुर, दिनांक :- 13.03.2023

सहायक महानिरीक्षक,
(एफ.सी.डिवीजन), भारत सरकार
पर्यावरण, वन एवं जलवायु परिवर्तन मंत्रालय,
इंदिरा पर्यावरण भवन, अलीगंज,
जोर बाघ रोड, नई दिल्ली-110003

विषय:- Diversion of 74.2490 Ha. Forest Land In Favour Of RDSA
MINING LLP For Opencast Marble Mining in Revenue
Village - Danta, Tehsil- Pipalkhunth, District – Pratapgarh,
Rajasthan. ऑनलाईन प्रस्ताव संख्या FP/RJ/MiN/142599/2021).
संदर्भ:- आपका पत्रांक 8-04/2023-FC दिनांक 02.02.2023

महोदय,

उपरोक्त विषय के क्रम में अतिरिक्त प्रधान मुख्य वन संरक्षक, प्राटेक्शन एवं नोडल
अधिकारी एफसीए, राजस्थान, जयपुर के पत्रांक 14(mining)2021/एफसीए/प्रमुवस/5174
दिनांक 10.03.2023 से प्रेषित बिन्दुवार रिपोर्ट इस कार्यालय की सहमति सहित प्रेषित कर अनुरोध
है कि विषयाकित्त प्रस्ताव के संबंध में आवश्यक स्वीकृति शीघ्र जारी करवाने का श्रम करावे।

भवदीया,

संलग्न:-उपरोक्तानुसार

(मोनाली सेन)
विशेषाधिकारी, वन

Signature Not Verified

Digitally signed by Monali Sen
Designation : Deputy Conservator
Of Forest
Date: 2023.03.13 18:03:06 IST
Reason: Approved

कार्यालय पता:- वन विभाग कार्यालय , कमरा नम्बर 8324 , उत्तरी परिसर भवन, सी.ए.ए. लय, राजस्थान जयपुर,
दूरभाष संख्या- 0141-2227762 Mail ID ads.forest@rajasthan.gov.in

RajKaj Ref No. : 3373514





कार्यालय प्रधान मुख्य वन संरक्षक (वन बल प्रमुख) राजस्थान,

अरण्य भवन, झालाना सांस्थानिक क्षेत्र, जयपुर-302004

क्रमांक: एफ. 16(Mining)2021/एफसीए/प्रमुवसं./ 5174

दिनांक 10.03.2022

शासन सचिव,
वन विभाग,
राजस्थान, जयपुर।

विषय:-Diversion of 74.249 ha. of forest land for Open Cast Marble Mining in favour of RDSA LLP in Revenue Village-Danta, Tehsil-Pipalkhunth, Distt-Pratapgarh, Rajasthan. (Proposal no. FP/RJ/MIN/142599/2021)

संदर्भ:- भारत सरकार, पर्यावरण, वन एवं जलवायु परिवर्तन मंत्रालय, का पत्रांक 8-04/2023-एफसी दिनांक 22.02.2023

महोदय,

उपर्युक्त विषयान्तर्गत सहायक महानिरीक्षक वन, भारत सरकार, पर्यावरण, वन एवं जलवायु परिवर्तन मंत्रालय, नई दिल्ली के पत्रांक 8-04/2023-एफसी दि. 02.02.2023 से प्रकरण में पांच बिन्दुओं की अतिरिक्त सूचनाएँ चाही थी, जो कि मुख्य वन संरक्षक, उदयपुर के पत्रांक 1465 दिनांक 24.02.2023 से प्राप्त हुई एवं बिन्दुवार सूचना निम्नानुसार है:-

S.No.	Observation of the Ministry	Reply																							
1	Compensatory Afforestation (CA) towards instant proposal has been proposed to be carried out in three patches and one of the CA patch namely Village: Pahada comprising 13.5 ha land is within the forest boundary as per DSS analysis.	<p>The District Collector vide letter No. 34-35 dated 12.01.2022, letter No 1629-30 dated 11.02.2022 and letter No. 1734-35 dated 25.03.2022 allotted the 75 ha Govt. Revenue land in favour of M/s RDSA (user agency) for CA. The details of Revenue land situated in various Khasra of villages are as follows:</p> <table border="1"> <thead> <tr> <th>S. No.</th> <th>District</th> <th>Village</th> <th>Khasra No</th> <th>Area (Ha)</th> </tr> </thead> <tbody> <tr> <td>1</td> <td rowspan="3">Pratapgarh</td> <td>Aamlikhora</td> <td>429/83, 88, 89</td> <td>16</td> </tr> <tr> <td>2</td> <td>Miyala</td> <td>10</td> <td>13.5</td> </tr> <tr> <td>3</td> <td>Pahada</td> <td>964,964/1,1457,1457/10, 2070</td> <td>45.5</td> </tr> <tr> <td colspan="4">Total</td> <td>75</td> </tr> </tbody> </table> <p>1. Earlier while examining with the forest block KML boundaries available on State Forest Department portal, the KML file of 45.50 ha. revenue land in Village Pahada was shown within the forest area of Meva Block.</p> <p>2. As per the revenue records the 45.5 ha. land for CA falls in khasra nos 964,964/1, 1457,1457/10, 2070 of revenue village Pahada and the land belongs to State Revenue Department (copy of jamabandi enclosed). Proper analysis of the area was carried out by cross checking all adjoining block files and maps of Pahada Block, Mobi Block and Meva Block sauperimposing the revenue maps and forest maps in scale was carried out and it was found that earlier shown forest department portal KML of particular area which is now suggested by revenue authority for NFL, was wrongly incorporated.</p> <p>3. Further, 45.5 ha of revenue land for CA in Village Pahada has been again jointly verified on ground with the revenue and forest officers and it is found that above said land belongs to the revenue department and located completely outside the forest boundary.</p> <p>4. In the village Phada 45.5 ha NFL allotted not 13.5 ha.</p> <p>5. Therefore, a request for correction in KML of forest boundaries was made to the state authorities. In this regard, it has now been informed that the essential correction has been done in the forest block boundaries and the corrected forest block boundaries have been uploaded on the State Forest Department website. Earlier shown non forest land of Pahada village was excluded from updated KML of forest areas.</p> <p>6. A CD containing the KML of 75 ha revenue land for CA and the KML of corrected forest block boundaries revised KML file showing this proposed non forest land is submitted herewith for your reference. Rectified KML shown at Department portal and will be send to FSI through IT wing.</p>	S. No.	District	Village	Khasra No	Area (Ha)	1	Pratapgarh	Aamlikhora	429/83, 88, 89	16	2	Miyala	10	13.5	3	Pahada	964,964/1,1457,1457/10, 2070	45.5	Total				75
S. No.	District	Village	Khasra No	Area (Ha)																					
1	Pratapgarh	Aamlikhora	429/83, 88, 89	16																					
2		Miyala	10	13.5																					
3		Pahada	964,964/1,1457,1457/10, 2070	45.5																					
Total				75																					

.....P.T.O.

<p>2</p>	<p>Few settlements, small area under agriculture and existence of road are found in the proposed forest land for diversion. Moreover, encroachment in form of agriculture and the settlements are also visible just outside the boundary of proposed forest land for diversion. This requires justification and clarification.</p>	<p>1. Being tribal dominated area, sometimes local people encroach on the forest and other lands and grow some agriculture crops seasonally/ocasionally and erect some temporary hutments. The State Forest Department time to time takes penal action against the encroachers and tries to evacuate the unauthorised possessions on the forest land.</p> <p>2. In the current proposal, the State Mining Department vide letter No. प.10(6)खान/मुप-2/2019 dated 12.05.2021 has issued a Lol in favour of M/s RDSA Mining LLP (user agency) for the marble mining in the proposed 74.249 ha Protected forest land. Though in satellite imagery past land use is visible in which some micro area in fringe is visible as used for agricultural purpose. This small infringement on forest boundary happened because proper survey of land was not done in past so many years. Now after proper survey exact land boundary is clear and these infringements got removed from that small strip of forest land. Moreover, the user agency also agrees to protect the proposed 74.249 ha forest land from encroachment through proper fencing work and deal with these temporary encroachments.</p> <p>3. An approach road already existing since many years which has been in use by the habitants of the Danta village. The road is partially passing through the fringe of the proposed forest area and connects the school. The user agency will not block the said approach road and the road will always be available for use of general public. An undertaking submitted by user agency in this regard is attached here with.</p>
<p>3</p>	<p>As per DSS analysis, out of identified 75 ha. non-forest land for CA, 13 ha. is Moderately Dense (MDF), 39 ha. is Open Forest (OF), 02 ha is Scrub and remaining 21 ha is Non-forest. Further, the State Govt has submitted the site Suitability certificates intimating that the NFL proposed for CA is suitable for planting. Keeping this in view the justification for submitting details of 85 ha DFL for the purpose of CA is not understood. This needs clarification.</p>	<p>Three non forest lands comprising total 75 ha. area identified in 3 different villages were proposed by district revenue authorities for CA purpose. Some non forest land in Praptagarh has excellent vegetation cover. It is to be noted that Praptagarh receives around 1300 mm rainfall annually. Selected 75 ha. NFL for this project do support the vegetation growth. To compensate forest for diversion, it is always good to have forest back. Along with 45.50 ha of Pahada revenue land as CA-NFL, 16 ha. area of of Amblihora CA-NFL are in close proximity of forest areas. To further enrich this area with vegetation and soil moisture conservation, assisted natural regeneration (ANR) model was considered and planting of 200 plants/ha was proposed in these 75 ha non forest lands. Although, as per MoEF&CC, New Delhi guideline a C A model is to be prepared @ 1000 plants/ha. Therefore, in order to compensate the balance plants, 85 ha degraded forest land was identified wherein planting at 800 plants/ha will be carried out by the Forest Department.</p> <p>The User agency is agreed to bear the additional cost of compensatory afforestation. A copy of the same is attached herewith.</p>
<p>4</p>	<p>The State Govt. has not provided the KML file of 85 ha degraded forest land identified for the purpose of CA in forest block-Sukad (RF) of village Dhawada, Tehsil- Chotisadri, District Pratapgarh, Rajasthan.</p>	<p>KML of 85 ha degraded forest land has been uploaded at S. No. 13, PART-II form on PARIVESH and the same is also submitted herewith in CD.</p>

5	An area of 0.75 ha is proposed to be used for Roads and Buildings, however the nature of buildings proposed to be constructed has not been given. The State Govt. shall explore the possibility of carrying out building construction	In this regard a detailed reply from user agency was sought of. It is submitted by user agency that out of 0.75 ha forest area proposed for roads and buildings in the proposal, 0.71 ha will be used for roads essentially required to carry out mining activities such as extraction and transportation of mined out mineral while only 0.04 hectare (400 square metre) area is to be used for temporary portable structures such as workshop, storage of tools and plants, rest Shelters and small office essential on site to carry out mining activities. All these structures will be temporary in nature and will be removed at the time of closure of mining activities and before handing over the proposed forest land back to the State Forest Department. An undertaking submitted by user agency in this regard is attached here with.
---	---	--

संलग्न:-उपर्युक्तानुसार।

भवदीया,

Shikha
(शिखा मेहरा)

अतिरिक्त प्रधान मुख्य वन संरक्षक,
प्रोटेक्शन एवं नोडल अधिकारी (एफ.सी.ए.)
राजस्थान, जयपुर

क्रमांक: एफ. 16(Mining)2021/एफसीए/प्रमुवसं./
प्रतिलिपि निम्नांकित को सूचनार्थ एवं आवश्यक कार्यवाही हेतु प्रेषित हैं:-

दिनांक

1. मुख्य वन संरक्षक, उदयपुर।
2. उप वन संरक्षक, प्रतापगढ़।
3. मुख्य कार्यकारी अधिकारी, RDSA Mining LTD A-404, अमर विलास अपार्टमेंट उदयपुर।

(दिनेश कुमार गुप्ता)
उप वन संरक्षक (एफ.सी.ए.)
अरण्य भवन, जयपुर

राजस्थान सरकार
वन विभाग

कार्यालय संभागीय मुख्य वन संरक्षक, उदयपुर

वन भवन, मोहता पार्क के सामने, चैतक सर्किल, उदयपुर-313001

Email: cf.udpur.forest@rajasthan.gov.in; Tel.no. 0294-2424748; Fax no..0294-2418137

क्रमांक एफ 5 () तकनीकी/एफसीए./मुवसं/2022-23/ 1465
निमित्त

दिनांक - 24/2/2023

अतिरिक्त प्रधान मुख्य वन संरक्षक,
प्रोटेक्शन एवं नोडल अधिकारी एफसीए,
राजस्थान, जयपुर।

विषय:- Dieversion of 74.2490 ha. forest land in favour of RDSA Mining LTD for
Opencast Marble Mining in Revenue Village -Danta, Tehsil- Pipalkhunth,
District- Pratapgarh. Proposal No. FP/RJ/MIN/142599/2021

संदर्भ :- उप वन महा निरीक्षक, पर्यावरण, वन एवं जलवायु परिवर्तन मंत्रालय, भारत
सरकार, नई दिल्ली के पत्र दिनांक 02.02.2023 के क्रम में। 44/2

महोदय

उपरोक्त विषयान्तर्गत संदर्भित पत्र के क्रम में निवेदन है कि आलौच्य प्रकरण में भारत
सरकार नई दिल्ली द्वारा चाही गई वांछित सूचना के परिप्रेक्ष्य में उप वन संरक्षक, प्रतापगढ़ द्वारा
उनके पत्रांक एफ()/तक./उवसं/2022-23/1040 दिनांक 17.02.2023 (प्रति संलग्न) से विन्दुवार
प्रत्युत्तर तैयार किया जाकर इस कार्यालय को प्रेषित किया गया है। अतः उप वन संरक्षक से प्राप्त
प्रत्युत्तर इस कार्यालय की सहमति के साथ ऑनलाईन कर हार्ड कॉपी में मय सी.डी. के आवरणक
कार्यवाही हेतु संलग्न प्रेषित है।

संलग्न:- उपरोक्तानुसार (कुल पृष्ठ कित्ता -9 एवं 2 सी.डी.)

भवदीय

(आर.के.सिंह)

संभागीय मुख्य वन संरक्षक
उदयपुर।
दिनांक

क्रमांक एफ 5 () तकनीकी/एफसीए./मुवसं/2022-23/
प्रतिलिपि:- निम्नानुसार सूचनार्थ प्रेषित है।

- 1- उप वन संरक्षक, प्रतापगढ़ को उनके पत्रांक 1040 दिनांक 17.02.2023 के क्रम में।
- 2- मुख्य कार्यकारी अधिकारी, RDSA Mining LTD -A 404, अमर विलारा अपार्टमेंट, उदयपुर।

संभागीय मुख्य वन संरक्षक
उदयपुर।



राजस्थान सरकार
कार्यालय उप वन संरक्षक, प्रतापगढ़ (राज.)

Tele-01478-294141 E-Mail ID dcfptg123@gmail.com / dcf.pratapgh.forest@rajasthan.gov.in

क्रमांक:-एफ./तक./उवसं/2022-23/1040

दिनांक :- 17-02-2023

निमित्त,

संभागीय मुख्य वन संरक्षक महोदय
उदयपुर (राजस्थान)

विषय: Diversion of 74.2490 Ha. Forest Land In Favour Of RDSA MINING LLP For penceast Marble Mining in Revenue Village - Danta, Tehsil- Pipalkhunt, Dist. - Pratapgarh, Rajasthan (Proposal no. FP/RJ/MIN/142599/2021)

प्रसंग- आपका पत्रांक 1167 दिनांक 09.02.2023 के क्रम में।

महोदय,

विषयान्तर्गत निवेदन है कि आलोच्य वनभूमि विपथन प्रकरण में उप वन महा निरीक्षक, पर्यावरण, वन एवं जलवायु परिवर्तन मंत्रालय, भारत सरकार, नई दिल्ली के पत्रांक 02.02.2023 के द्वारा लगाये गये आक्षेपों की पूर्ति करके यूजर एजेन्सी की बिन्दुवार पालना रिपोर्ट उनके पत्रांक -33 दिनांक 15.02.2023 से इस कार्यालय में प्रस्तुत की गई है जो निम्नानुसार प्रत्युत्तर के साथ संलग्न कार्यालय आप में अग्रिम एवं आवश्यक कार्यवाही हेतु प्रस्तुत है।

S. No.	Observation of the Ministry	Reply																									
1	Compensatory Afforestation (CA) towards instant proposal has been proposed to be carried out in three patches and one of the CA patch namely Village: Pahada comprising 13.5 ha land is within the forest boundary as per DSS analysis.	<p>The District Collector vide letter No. 34-35 dated 12.01.2022, letter No 1629-30 dated 11.02.2022 and letter No. 1734-35 dated 25.03.2022 allotted the 75 ha Govt. Revenue land in favour of M/s RDSA (user agency) for CA. The details of Revenue land situated in various Khasta of villages are as follows;</p> <table border="1"><thead><tr><th>S. No.</th><th>District</th><th>Village</th><th>Khasra No</th><th>Area (Ha)</th></tr></thead><tbody><tr><td>1</td><td></td><td>Aamlikhora</td><td>429/83, 88, 89</td><td>16</td></tr><tr><td>2</td><td></td><td>Miyala</td><td>10</td><td>13.5</td></tr><tr><td>3</td><td>Pratapgarh</td><td>Pahada</td><td>964,964/1, 1457, 1457/10, 2070</td><td>45.5</td></tr><tr><td></td><td></td><td>Total</td><td></td><td>75</td></tr></tbody></table> <p>1. While examining with the forest block KML boundaries available on State Forest Department portal, the KML file of 45.50 ha. revenue land in Village Pahada was shown within the forest area of Meva Block 2. As per the revenue records the 45.5 ha. land for CA falls in khasta nos 964,964/1, 1457,1457/10, 2070 of revenue village Pahada and the land belongs to State revenue department (copy of janabandi enclosed). Proper analysis of the area was carried out by cross checking all adjoining block files and maps of Pahada Block, Mobi Block and Meva Block. Superimposing the revenue maps and forest maps in scale was carried out and it was found that earlier shown forest department portal KML of particular area which is now suggested by revenue authority as NFL, was wrongly incorporated.</p>	S. No.	District	Village	Khasra No	Area (Ha)	1		Aamlikhora	429/83, 88, 89	16	2		Miyala	10	13.5	3	Pratapgarh	Pahada	964,964/1, 1457, 1457/10, 2070	45.5			Total		75
S. No.	District	Village	Khasra No	Area (Ha)																							
1		Aamlikhora	429/83, 88, 89	16																							
2		Miyala	10	13.5																							
3	Pratapgarh	Pahada	964,964/1, 1457, 1457/10, 2070	45.5																							
		Total		75																							

Takniki New 1

		<p>3. Further, 45.5 ha of revenue land for CA in Village Pahada has been again jointly verified on ground with the revenue and forest officers and it is found that above said land belongs to the revenue department and located completely outside the forest boundary.</p> <p>4. Therefore, a request for correction in KML of forest boundaries was made to the state authorities. In this regard, it has now been informed that the essential correction has been done in the forest block boundaries and the corrected forest block boundaries have been uploaded on the State Forest Department website. Earlier shown non forest land of Pahada village was excluded from updated KML of forest areas.</p> <p>5. A CD containing the KML of 75 ha revenue land for CA and the KML of corrected forest block boundaries revised KML file showing this proposed non forest land is submitted herewith for your reference. It is further requested that the corrected KML forest boundaries may kindly be forwarded to the Forest Survey of India (FSI) for its uploading on the DSS portal.</p>
2	<p>Few settlements, small area, under agriculture and existence of road are found in the proposed forest land for diversion. Moreover, encroachment in form of agriculture and the settlements are also visible just outside the boundary of proposed forest land for diversion. This requires justification and clarification.</p>	<p>1. Being tribal dominated area, sometimes local people encroach on the forest and other lands and grow some agriculture crops seasonally and erect some temporary hutments. The State Forest Department time to time takes penal action against the encroachers and tries to evacuate the unauthorised possessions on the forest land.</p> <p>2. In the current proposal, the State Mining Department vide letter No. प.10(6)खान/मुप-2/2019 dated 12.05.2021 has issued a LoI in favour of M/s RDSA Mining LLP (user agency) for the marble mining in the proposed 74.249 ha Protected forest land. Though in satellite imagery, past land use is visible in which some micro area in fringe is visible as used for agricultural purpose. This small infringement on forest boundary happened because proper survey of land was not done in past so many years. Now after proper survey exact land boundary is clear and these infringements got removed from that small strip of forest land. Moreover, the user agency also agrees to protect the proposed 74.249 ha forest land from encroachment through proper fencing work and deal with these temporary encroachments.</p> <p>3. An approach road already existing since many years which has been in use by the habitants of the Danta village. The road is partially passing through the fringe of the proposed forest area and connects the school. The user agency will not block the said approach road and the road will always be available for use of general public. An undertaking submitted by user agency in this regard is attached here with.</p>
3	<p>As per DSS analysis, out of identified 75 ha. non-forest land for CA, 13 ha. is Moderately Dense (MDF), 39 ha. is Open Forest (OF), 02 ha is Scrub and</p>	<p>Three non forest lands comprising total 75 ha. area identified in 3 different villages were proposed by district revenue authorities for CA purpose. Some non forest land in Praptapgarh has excellent vegetation cover. It is to be noted that Pratapgarh receives around 1300 mm rainfall annually. Selected 75 ha. NFL for this project do support the vegetation growth. To compensate forest for diversion, it is always good to have forest back. Along with 45.50 ha of Pahada revenue land as CA-NFL 16. ha. area of of Amblikhora CA-NFL are in close proximity of</p>

<p>remaining 21 ha is Non-forest. Further, the State Govt has submitted the site Suitability certificates intimating that the NFL proposed for CA is suitable for planting. Keeping this in view the justification for submitting details of 85 ha DFL for the purpose of CA is not understood. This needs clarification.</p>	<p>areas. To further enrich this area with vegetation and soil moisture conservation, assisted natural regeneration (ANR) model was considered and planting of 200 plants/ha was proposed in these 75 ha non forest lands. Although, as per MoEF&CC, New Delhi guideline a C A model is to be prepared @ 1000 plants/ha. Therefore, in order to compensate the balance plants, 85 ha degraded forest land was identified wherein planting at 800 plants/ha will be carried out by the Forest Department. The User agency is agreed to bear the additional cost of compensatory afforestation. A copy of the same is attached herewith.</p>
<p>4 The State Govt. has not provided the KML file of 85 ha degraded forest land identified for the purpose of CA in forest block-Sukad (RF) of village Dhawada, Tehsil-Chotisadri, District Pratapgarh, Rajasthan.</p>	<p>KML of 85 ha degraded forest land has been uploaded at S. No. 03. PART-II form on PARIVESH and the same is also submitted herewith in CD.</p>
<p>5 An area of 0.75 ha is proposed to be used for Roads and Buildings, however the nature of buildings proposed to be constructed, has not been given. The State Govt. shall explore the possibility of carrying out building construction</p>	<p>In this regard a detailed reply from user agency was sought of. It is submitted by user agency that out of 0.75 ha forest area proposed for roads and buildings in the proposal, 0.71 ha will be used for roads essentially required to carry out mining activities such as extraction and transportation of mined out mineral while only 0.04 hectare (400 square metre) area is to be used for temporary portable structures such as workshop, storage of tools and plants, rest Shelters and small office essential on site to carry out mining activities. All these structures will be temporary in nature and will be removed at the time of closure of mining activities and before handing over the proposed forest land back to the State Forest Department. An undertaking submitted by user agency in this regard is attached here with.</p>

भवदीय,
 (सुनील कुमार, भा.स.स.)
 उप वन संरक्षक,
 प्रतापगढ़

जमाबन्दी (खेवट/खतोनी)
(प्रतिलिपि)

प्रपत्र पी-26 (सी)
(देखिये नियम 153 ए)

ग्राम का नाम :- पहाड़ा
पट्टार हल्का :- खरी
सू.अभि.नि. :- केशरियावाड़
तहसील :- खरियावाड़
जिला :- प्रतापगढ़

अंतिम चौसाला आधार सन्वत :- 2073 - 2078 जमाबंदी 2077 (वर्ष 2021) से स्थायी
सू.मि धारक का नाम :- राज.सरकार
क्षेत्रफल की ईकाई :- हैक्टेयर
खाता संख्या नया :- 1
खाता संख्या पुराना :- 1

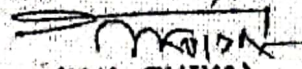
568	0.0540	पडत प्रथम	0.0540	0.01
570	0.0648	पडत प्रथम	0.0648	0.02
72	23.3820	पहाड़	23.3820	11.69
727	0.2484	मगरी	0.2484	0.01
73	9.4284	पहाड़	7.4844	3.74
73	9.4284	बारानी	1.9440	0.86
		तृतीय		
767	3.4668	पहाड़	3.4668	1.73
767/1	4.3200	पहाड़	4.3200	2.16
77	0.8640	मगरी	0.8640	0.05
786	10.3464	पहाड़	10.1304	5.07
786	10.3464	बारानी	0.2160	0.10
		तृतीय		
786/1	6.4800	पहाड़	6.4800	3.24
787	0.2160	नाली	0.2160	
804	2.2356	मगरी	2.2356	0.13
821	1.2960	मगरी	1.2960	0.08
840	0.3024	नाली	0.3024	
853	0.1404	रास्ता	0.1404	
856	0.1080	रास्ता	0.1080	
871	3.4668	मगरी	3.4668	0.21
894	0.0756	पडत प्रथम	0.0756	0.02
9	1.2420	मगरी	1.2420	0.07
908	0.0108	आबादी	0.0108	
951	0.1836	आबादी	0.1836	
984	13.6296	पहाड़	13.6296	6.81
984/1	6.4800	पहाड़	6.4800	3.24

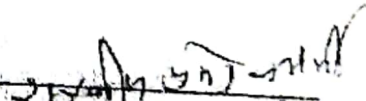
कुल खसरे - 144 357.5232 357.5232 136.4400

यह प्रपत्र केवल प्रार्थी की जानकारी के लिए है।
इसका उपयोग किसी भी न्यायालय में साक्षी के रूप में नहीं किया जा सकता है।
नकल जारी करने की तिथि :- 8-Feb-2022

RTI

RDSA MINING LLP


(V.K. GHIYA)
Chief Executive Officer


पट्टार पहाड़ नं. 144-357.5232
तह. खरियावाड़, जिला-प्रतापगढ़



जमाबन्दी (खेवट/खतोनी)
(प्रतिलिपि)

प्रपत्र पी-26 (सी)
(द्वितीय नियम 153 ए)

ग्राम का नाम :- पहाड़ा
पट्टवार हल्का :- घरी
भू. खसि. नि. :- केशरियाबाद
तहसील :- धरियाबाद
जिला :- प्रतापगढ़

अंतिम बीसाला आधार संवत् :- 2073 - 2076 जमाबंदी 2077 (वर्ष 2021) से स्वामी
भूमि धारक का नाम :- राज. शर्कार
क्षेत्रफल की ईकाई :- हेक्टेयर
खाता संख्या नया :- 1
खाता संख्या पुराना :- 1

1352	0.7020	मगरी	0.7020	0.04
1383	0.1188	नाली	0.1188	
1389	0.4104	आबादी	0.4104	
1446	0.0864	नाली	0.0864	
1457	20.1852	पहाड़	20.1852	10.09
1457/10	17.2800	पहाड़	17.2800	8.64
मी.				
1460	0.5724	नाली	0.5724	
1512	0.0432	आबादी	0.0432	
1519	0.4104	मगरी	0.4104	0.02
1539	0.1188	नाली	0.1188	
1541	0.1728	मगरी	0.1728	0.01
1549	0.1620	नाली	0.1620	
1566	0.1620	आबादी	0.1620	
157/1	0.0108	आ. कुई	0.0108	
157/2	3.5316	पहाड़	2.0844	1.04
157/2	3.5316	बारानी तृतीय	1.4472	0.64
1571	0.1080	आबादी	0.1080	
1607	0.3564	आबादी	0.3564	
1611/8	6.0372	पहाड़	5.6916	2.85
1611/8	6.0372	बारानी तृतीय	0.3456	0.15
1615	0.1296	आबादी	0.1296	
1620	0.0864	आबादी	0.0864	
1629	0.0540	आबादी	0.0540	
1636/1	0.0108	पट्ट प्रथम	0.0108	0.00
1642/2	0.8208	पहाड़	0.8208	0.41
1652	1.2960	नाली	1.2960	
1685	0.0972	आबादी	0.0972	
1706	0.0540	आ. कुई	0.0540	
1719	0.2484	पट्ट प्रथम	0.2484	0.06
1720/1	1.5228	पहाड़	1.5228	0.76
1721	0.5616	नाली	0.5616	
1747	0.0864	नाली	0.0864	
1750/1	2.6028	पहाड़	2.6028	1.30
1751	0.8100	नाला	0.8100	
1758	0.3888	पाल	0.3888	
1771	0.9180	नाला	0.9180	

RDSA MINING LLP

(Handwritten signature)

(V.K. GHIYA)
Chief Executive Officer

(Handwritten signature)
दि: 28/08/2021

(Handwritten signature)
पट्टवार मण्डल - 24/1
तह. - धरियाबाद, जि. - प्रतापगढ़

जमाबन्दी (खेवट/खतोनी)
(प्रतिलिपि)


प्रपत्र पी-26 (सी)
(देखिये नियम 153 ए)

ग्राम का नाम :- पहाड़ा
पटवार हल्का :- चरी
भू. अभि. नि. :- केशरियाबाद
तहसील :- खरियाबाद
जिला :- प्रतापगढ़

अंतिम बीसाला आधार संवत् :- 2073 - 2076 जमाबंदी 2077 (वर्ष 2021) से स्थायी
भूमि धारक का नाम :- राज, सरकार
क्षेत्रफल की ईकाई :- हैक्टेयर
खता संख्या नया :- 1
खता संख्या पुराना :- 1

1773/2	2.3544	मगरी	2.3544	0.14
1773/3	0.1296	पहाड़	0.1296	0.06
1778	0.4860	नाला	0.4860	
1798	2.3652	पहाड़	2.3652	1.18
1805	0.0540	पहाड़	0.0540	0.03
1827	0.1512	पडत द्वितीय	0.1512	0.02
1830/4	0.0432	मगरी	0.0432	0.00
1837/1	8.0568	पहाड़	5.7888	2.89
1837/1	8.0568	बारानी तृतीय	2.2680	1.00
1893	0.6912	पहाड़	0.6912	0.35
1900	0.2808	रास्ता	0.2808	
191	7.0524	मगरी	7.0524	0.42
1926	0.3024	आबादी	0.3024	
1949	0.2268	आबादी	0.2268	
1967/1	3.5316	पहाड़	3.5316	1.77
197 सी.	6.0048	पडत प्रथम	6.0048	1.50
1973	0.1512	आबादी	0.1512	
2002	0.1728	आबादी	0.1728	
203	0.1728	बारानी तृतीय	0.1728	0.08
2039	0.5184	आबादी	0.5184	
204	0.1620	बारानी तृतीय	0.1620	0.07
2042	0.6696	मगरी	0.6696	0.04
2052/1	7.3008	पहाड़	6.2208	3.11
2053/1	7.3008	बारानी तृतीय	1.0800	0.48
2059	11.0484	मगरी	11.0484	0.68
2063	1.9656	बारानी तृतीय	0.8720	0.43
2063	1.9656	मगरी	0.9836	0.06
2070	38.8800	पहाड़	38.2320	19.12
2070	38.8800	बारानी तृतीय	0.6480	0.29
2070/18 सी.	3.4560	पहाड़	3.4560	1.73
2072	8.3592	पहाड़	8.3592	4.18

RDSA MINING LLP


(V.K. GHIYA)
Chief Executive Officer

राजेश कुमार
10/08/2021

Full Title of the Project: "Diversion of 74.2490 Ha. Forest Land in Favour of RDSA MINING LLP for Opencast Marble Mining in Revenue Village - Danta, Tehsil- Pipalkhunth, District - Pratapgarh, Rajasthan".

Proposal No. : FP/RJ/MIN/142599/2021


Date of Proposal: 26/05/2021

Forest Area : 74.2490 Hectare

**UNDERTAKING FOR UNINTERRUPTED USE OF ROAD BY GENERAL PUBLIC
PASSING THROUGH PROPOSED ML AREA**

I **Vimlesh Kumar Ghiya, CEO, RDSA MINING LLP, Udaipur, Raj.**, hereby, undertake that user agency assures the uninterrupted use of previously existing road by general public partially passing through proposed ML area in Village - Danta, Tehsil - Pipalkhunth, District - Pratapgarh (Raj.)

RDSA MINING LLP


(V.K. GHIYA)

Chief Executive Officer

Place : Udaipur

Date : 14.02.2023

Signature of User Agency
Office Seal

Full Title of the Project: "Diversion of 74.2490 Ha. Forest Land in Favour of RDSA MINING LLP for Opencast Marble Mining in Revenue Village - Danta, Tehsil-Pipalkhunth, District - Pratapgarh, Rajasthan".

Proposal No. : FP/RJ/MIN/142599/2021

Date of Proposal: 26/05/2021

Forest Area : 74.2490 Hectare


UNDERTAKING FOR PAYMENT OF ANY OTHER COST & CONDITION

"RDSA MINING LLP, Udaipur, Raj." the user agency, is willing to bear the other cost and condition that will be imposed by the State Forest Department/MoEF&CC Govt. of India for **"Opencast Marble Mining in Revenue Village - Danta, Tehsil-Pipalkhunth, District - Pratapgarh, Rajasthan"**.

Place : Udaipur

Date : 17, 06, 2021

RDSA MINING LLP


(V.K. GHIYA)

Chief Executive Officer

Signature of User Agency

Office Seal

RDSA MINING LLP


(V.K. GHIYA)

Chief Executive Officer

14/02/2023

Full Title of the Project: "Diversion of 74.2490 Ha. Forest Land in Favour of RDSA MINING LLP for Opencast Marble Mining in Revenue Village - Danta, Tehsil- Pipalkhunth, District - Pratapgarh, Rajasthan".

Proposal No. : FP/RJ/MIN/142599/2021

Date of Proposal: 26/05/2021

Forest Area : 74.2490 Hectare

**UNDERTAKING FOR TEMPORARY STRUCTURES IN THE PROPOSED AREA
AND PERMANENT CONSTRUCTION OUT SIDE THE FOREST AREA**


I **Vimlesh Kumar Ghiya, CEO, RDSA MINING LLP, Udaipur, Raj.**, hereby undertake that 0.04 ha. (400 Sq. meter) area proposed for buildings in the proposal will be used for temporary portable structures such as workshop, storage of tools and plants, rest Shelters and small office essential on site to carry out mining activities. All these structures will be temporary in nature and will be removed at the time of closure of mining activities and before handing over the proposed forest land back to the State Forest Department.

Further as directed if some permanent buildings will be required in future those will be constructed outside the forest area.

Place : Udaipur

Date : 14.02.2023

RDSA MINING LLP


(V.K. GHIYA)

Chief Executive Officer

Signature of User Agency

Office Seal

राजस्थान सरकार
वन विभाग

कार्यालय संभागीय मुख्य वन संरक्षक, उदयपुर

वन भवन, मोहता पार्क के सामने, चेतक सर्किल, उदयपुर-313001

Email: cf.udpur.forest@rajasthan.gov.in; Tel.no. 0294-2424748; Fax no..0294-2418137

क्रमांक: एफ 5 () तकनीकी/एफसीए./मुवसं/2022-23/1465
निमित्त

दिनांक :- 24/2/2023

अतिरिक्त प्रधान मुख्य वन संरक्षक,
प्रोटेक्शन एवं नोडल अधिकारी एफसीए,
राजस्थान, जयपुर।

विषय:- Dieversion of 74.2490 ha. forest land in favour of RDSA Mining LLP. for
Opencast Marble Mining in Revenue Village -Danta, Tehsil- Pipalkhunth,
District- Pratapgarh. Proposal No. FP/RJ/MIN/142599/2021

संदर्भ :- उप वन महा निरीक्षक, पर्यावरण, वन एवं जलवायु परिवर्तन मंत्रालय, भारत
सरकार, नई दिल्ली के पत्र दिनांक 02.02.2023 के क्रम में। 24/2

महोदय

उपरोक्त विषयान्तर्गत संदर्भित पत्र के क्रम में निवेदन है कि आलौच्य प्रकरण में भारत
सरकार, नई दिल्ली द्वारा चाही गई वांछित सूचना के परिप्रेक्ष्य में उप वन संरक्षक, प्रतापगढ़ द्वारा
उनके पत्रांक एफ()/तक./उवसं/2022-23/1040 दिनांक 17.02.2023 (प्रति संलग्न) से बिन्दुवार
प्रत्युत्तर तैयार किया जाकर इस कार्यालय को प्रेषित किया गया है। अतः उप वन संरक्षक से प्राप्त
प्रत्युत्तर इस कार्यालय की सहमति के साथ ऑनलाईन कर हार्ड कॉपी में मय सी.डी. के आवश्यक
कार्यवाही हेतु संलग्न प्रेषित है।

संलग्न:- उपरोक्तानुसार।(कुल पृष्ठ कित्ता -9 एवं 2 सी.डी.)

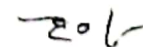
भवदीय,


(आर.के.सिंह)

संभागीय मुख्य वन संरक्षक
उदयपुर।
दिनांक :-

क्रमांक एफ 5 () तकनीकी/एफसीए./मुवसं/2022-23/
प्रतिलिपि:- निम्नानुसार सूचनार्थ प्रेषित है।

- 1- उप वन संरक्षक, प्रतापगढ़ को उनके पत्रांक 1040 दिनांक 17.02.2023 के क्रम में।
- 2- मुख्य कार्यकारी अधिकारी, RDSA Mining LTD -A 404, अगर विलारा अपार्टमेंट, उदयपुर।


संभागीय मुख्य वन संरक्षक
उदयपुर।

राजस्थान सरकार
कार्यालय उप वन संरक्षक, प्रतापगढ़ (राज.)

Tele-01478-294141 E-Mail ID dcfptg123@gmail.com / dcf.pratapgh.forest@rajasthan.gov.in

क्रमांक:-एफ./तक./उवसं/2022-23/1040

दिनांक :- 17-02-2023

निमित्त,

संभागीय मुख्य वन संरक्षक महोदय
उदयपुर (राजस्थान)

विषय: Diversion of 74.2490 Ha. Forest Land In Favour Of RDSA MINING LLP For pencast Marble Mining in Revenue Village - Danta, Tehsil- Pipalkhunt, Dist. - Pratapgarh, Rajasthan (Proposal no. FP/RJ/MIN/142599/2021)

प्रसंग- आपका पत्रांक 1167 दिनांक 09.02.2023 के क्रम में।

महोदय,

विषयान्तर्गत निवेदन है कि आलोच्य वनभूमि विपथन प्रकरण में उप वन महा निरीक्षक, पर्यावरण, वन एवं जलवायु परिवर्तन मंत्रालय, भारत सरकार, नई दिल्ली के पत्रांक 02.02.2023 के द्वारा लगाये गये आक्षेपों की पूर्ति करके यूजर एजेन्सी की बिन्दुवार पालना रिपोर्ट उनके पत्रांक -33 दिनांक 15.02.2023 से इस कार्यालय में प्रस्तुत की गई है जो निम्नानुसार प्रत्युत्तर के साथ संलग्न कार्यालय आप में अग्रिम एवं आवश्यक कार्यवाही हेतु प्रस्तुत है।

S. No.	Observation of the Ministry	Reply																									
1	Compensatory Afforestation (CA) towards instant proposal has been proposed to be carried out in three patches and one of the CA patch namely Village: Pahada comprising 13.5 ha land is within the forest boundary as per DSS analysis.	<p>The District Collector vide letter No. 34-35 dated 12.01.2022, letter No. 1629-30 dated 11.02.2022 and letter No. 1734-35 dated 25.03.2022 allotted the 75 ha Govt. Revenue land in favour of M/s RDSA (user agency) for CA. The details of Revenue land situated in various Khasra of villages are as follows;</p> <table border="1"> <thead> <tr> <th>S. No.</th> <th>District</th> <th>Village</th> <th>Khasra No</th> <th>Area (Ha)</th> </tr> </thead> <tbody> <tr> <td>1</td> <td></td> <td>Aamlikhora</td> <td>429/83, 88, 89</td> <td>16</td> </tr> <tr> <td>2</td> <td></td> <td>Miyala</td> <td>10</td> <td>13.5</td> </tr> <tr> <td>3</td> <td>Pratapgarh</td> <td>Pahada</td> <td>964,964/1, 1457, 1457/10, 2070</td> <td>45.5</td> </tr> <tr> <td colspan="4">Total</td> <td>75</td> </tr> </tbody> </table> <p>1. While examining with the forest block KML boundaries available on State Forest Department portal, the KML file of 45.50 ha. revenue land in Village Pahada was shown within the forest area of Meva Block.</p> <p>2. As per the revenue records the 45.5 ha. land for CA falls in khasra nos 964,964/1, 1457,1457/10, 2070 of revenue village Pahada and the land belongs to State revenue department (copy of jamabandi enclosed). Proper analysis of the area was carried out by cross checking all adjoining block files and maps of Pahada Block, Mobi Block and Meva Block. Superimposing the revenue maps and forest maps in scale was carried out and it was found that earlier shown forest department portal KML of particular area which is now suggested by revenue authority as NFL, was wrongly incorporated.</p>	S. No.	District	Village	Khasra No	Area (Ha)	1		Aamlikhora	429/83, 88, 89	16	2		Miyala	10	13.5	3	Pratapgarh	Pahada	964,964/1, 1457, 1457/10, 2070	45.5	Total				75
S. No.	District	Village	Khasra No	Area (Ha)																							
1		Aamlikhora	429/83, 88, 89	16																							
2		Miyala	10	13.5																							
3	Pratapgarh	Pahada	964,964/1, 1457, 1457/10, 2070	45.5																							
Total				75																							

Takniki New 1

Page 949

		<p>3. Further, 45.5 ha of revenue land for CA in Village Pahada has been again jointly verified on ground with the revenue and forest officers and it is found that above said land belongs to the revenue department and located completely outside the forest boundary.</p> <p>4. Therefore, a request for correction in KML of forest boundaries was made to the state authorities. In this regard, it has now been informed that the essential correction has been done in the forest block boundaries and the corrected forest block boundaries have been uploaded on the State Forest Department website. Earlier shown non forest land of Pahada village was excluded from updated KML of forest areas.</p> <p>5. A CD containing the KML of 75 ha revenue land for CA and the KML of corrected forest block boundaries revised KML file showing this proposed non forest land is submitted herewith for your reference. It is further requested that the corrected KML forest boundaries may kindly be forwarded to the Forest Survey of India (FSI) for its uploading on the DSS portal.</p>
2	<p>Few settlements, small area under agriculture and existence of road are found in the proposed forest land for diversion. Moreover, encroachment in form of agriculture and the settlements are also visible just outside the boundary of proposed forest land for diversion. This requires justification and clarification.</p>	<p>1. Being tribal dominated area, sometimes local people encroach on the forest and other lands and grow some agriculture crops seasonally and erect some temporary hutments. The State Forest Department time to time takes penal action against the encroachers and tries to evacuate the unauthorised possessions on the forest land.</p> <p>2. In the current proposal, the State Mining Department vide letter No. प.10(6)खान/मुप-2/2019 dated 12.05.2021 has issued a LoI in favour of M/s RDSA Mining LLP (user agency) for the marble mining in the proposed 74.249 ha Protected forest land. Though in satellite imagery, past land use is visible in which some micro area in fringe is visible as used for agricultural purpose. This small infringement on forest boundary happened because proper survey of land was not done in past so many years. Now after proper survey exact land boundary is clear and these infringements got removed from that small strip of forest land. Moreover, the user agency also agrees to protect the proposed 74.249 ha forest land from encroachment through proper fencing work and deal with these temporary encroachments.</p> <p>3. An approach road already existing since many years which has been in use by the habitants of the Danta village. The road is partially passing through the fringe of the proposed forest area and connects the school. The user agency will not block the said approach road and the road will always be available for use of general public. An undertaking submitted by user agency in this regard is attached here with.</p>
3	<p>As per DSS analysis, out of identified 75 ha. non-forest land for CA, 13 ha. is Moderately Dense (MDF), 39 ha. is Open Forest (OF), 02 ha is Scrub and</p>	<p>Three non forest lands comprising total 75 ha. area identified in 3 different villages were proposed by district revenue authorities for CA purpose. Some non forest land in Praptagarh has excellent vegetation cover. It is to be noted that Praptagarh receives around 1300 mm rainfall annually. Selected 75 ha. NFL for this project do support the vegetation growth. To compensate forest for diversion, it is always good to have forest back. Along with 45.50 ha of Pahada revenue land as CA-NFL 16. ha. area of of Amblikhora CA-NFL are in close proximity of the</p>

<p>remaining 21 ha is Non-forest. Further, the State Govt has submitted the site Suitability certificates intimating that the NFL proposed for CA is suitable for planting. Keeping this in view the justification for submitting details of 85 ha DFL for the purpose of CA is not understood. This needs clarification.</p>	<p>areas. To further enrich this area with vegetation and soil moisture conservation, assisted natural regeneration (ANR) model was considered and planting of 200 plants/ha was proposed in these 75 ha non forest lands. Although, as per MoEF&CC, New Delhi guideline a C A model is to be prepared @ 1000 plants/ha. Therefore, in order to compensate the balance plants, 85 ha degraded forest land was identified wherein planting at 800 plants/ha will be carried out by the Forest Department. The User agency is agreed to bear the additional cost of compensatory afforestation. A copy of the same is attached herewith.</p>
<p>4 The State Govt. has not provided the KML file of 85 ha degraded forest land identified for the purpose of CA in forest block-Sukad (RF) of village Dhawada, Tehsil-Chotisadri, District Pratapgarh, Rajasthan.</p>	<p>KML of 85 ha degraded forest land has been uploaded at S. No. 09. PART-II form on PARIVESH and the same is also submitted herewith in CD.</p>
<p>5 An area of 0.75 ha is proposed to be used for Roads and Buildings, however the nature of buildings proposed to be constructed has not been given. The State Govt. shall explore the possibility of carrying out building construction</p>	<p>In this regard a detailed reply from user agency was sought of. It is submitted by user agency that out of 0.75 ha forest area proposed for roads and buildings in the proposal, 0.71 ha will be used for roads essentially required to carry out mining activities such as extraction and transportation of mined out mineral while only 0.04 hectare (400 square metre) area is to be used for temporary portable structures such as workshop, storage of tools and plants, rest Shelters and small office essential on site to carry out mining activities. All these structures will be temporary in nature and will be removed at the time of closure of mining activities and before handing over the proposed forest land back to the State Forest Department. An undertaking submitted by user agency in this regard is attached here with.</p>

भवदीय
 (सुनील कुमार, भावसे)
 उप वन संरक्षक,
 प्रतापगढ़

जमाबन्दी (बेवट/खतोनी)
(प्रतिलिपि)

प्रपत्र पी-28 (सी)
(वेबिये नियम 153 ए)

ग्राम का नाम :- पहाड़ा
पटवार हल्का :- खरी
सू.अभि.नि. :- केशरियावाड़
तहसील :- खरियावाड़
जिला :- प्रतापगढ़

अंतिम नौसाला आधार संवत् :- 2073 - 2078 जमाबंदी 2077 (वर्ष 2021) से स्थायी
भूमि धारक का नाम :- राज.सरकार
क्षेत्रफल की इकाई :- हैक्टेयर
खाता संख्या नया :- 1
खाता संख्या पुराना :- 1

568	0.0540	पडत प्रथम	0.0540	0.01
570	0.0648	पडत प्रथम	0.0648	0.02
72	23.3820	पहाड़	23.3820	11.69
727	0.2484	मगरी	0.2484	0.01
73	9.4284	पहाड़	7.4844	3.74
73	9.4284	बाराणी तृतीय	1.9440	0.86
767	3.4668	पहाड़	3.4668	1.73
767/1	4.3200	पहाड़	4.3200	2.16
77	0.8640	मगरी	0.8640	0.05
786	10.3464	पहाड़	10.1304	5.07
786	10.3464	बाराणी तृतीय	0.2160	0.10
786/1	6.4800	पहाड़	6.4800	3.24
787	0.2160	नाली	0.2160	
804	2.2356	मगरी	2.2356	0.13
821	1.2960	मगरी	1.2960	0.08
840	0.3024	नाली	0.3024	
853	0.1404	रास्ता	0.1404	
856	0.1080	रास्ता	0.1080	
871	3.4668	मगरी	3.4668	0.21
894	0.0756	पडत प्रथम	0.0756	0.02
9	1.2420	मगरी	1.2420	0.07
908	0.0108	आबादी	0.0108	
951	0.1836	आबादी	0.1836	
964	13.6296	पहाड़	13.6296	6.81
964/1	6.4800	पहाड़	6.4800	3.24
कुल खसरे - 144	357.5232		357.5232	136.4400

यह प्रपत्र केवल प्रार्थी की जानकारी के लिए है।
इसका उपयोग किसी भी न्यायालय में साक्षी के रूप में नहीं किया जा सकता है।
नकल जारी करने की तिथि :- 8-Feb-2022

1416

राज.सरकार

10:13:00

पटवार पांडे - 48
तह. प.शिवपुर, जिला - प्रतापगढ़ (राज.)

RDSA MINING LLP

(V.K. GHIYA)

Chief Executive Officer

जमाबन्दी (खेवट/खतोनी)
(प्रतिलिपि)

प्रपत्र पी-26 (सी)
(देखिये नियम 153 ए)

ग्राम का नाम :- पहाड़ा
पटवार हल्का :- चरी
शू.अभि.नि. :- केशरिसावाद
तहसील :- धरियाबाद
जिला :- प्रतापगढ़

अंतिम चौसाला आधार संवत् :- 2073 - 2076 जमाबंदी 2077 (वर्ष 2021) से स्थायी
भूमि धारक का नाम :- राज.सरकार
क्षेत्रफल की ईकाई :- हेक्टेयर
खाता संख्या नया :- 1
खाता संख्या पुराना :- 1

1352	0.7020	मगरी	0.7020	0.04
1383	0.1188	नाली	0.1188	
1389	0.4104	आबादी	0.4104	
1446	0.0864	नाली	0.0864	
1457	20.1852	पहाड़	20.1852	10.09
1457/10	17.2800	पहाड़	17.2800	8.64
मी.				
1460	0.5724	नाली	0.5724	
1512	0.0432	आबादी	0.0432	
1519	0.4104	मगरी	0.4104	0.02
1539	0.1188	नाली	0.1188	
1541	0.1728	मगरी	0.1728	0.01
1549	0.1620	नाली	0.1620	
1566	0.1620	आबादी	0.1620	
157/1	0.0108	आ.कुई	0.0108	
157/2	3.5316	पहाड़	2.0844	1.04
157/2	3.5316	बाराणी तृतीय	1.4472	0.64
1571	0.1080	आबादी	0.1080	
1607	0.3564	आबादी	0.3564	
1611/8	6.0372	पहाड़	5.6916	2.85
1611/8	6.0372	बाराणी तृतीय	0.3456	0.15
1615	0.1296	आबादी	0.1296	
1620	0.0864	आबादी	0.0864	
1629	0.0540	आबादी	0.0540	
1636/1	0.0108	पटत प्रथम	0.0108	0.00
1642/2	0.8208	पहाड़	0.8208	0.41
1652	1.2960	नाली	1.2960	
1685	0.0972	आबादी	0.0972	
1706	0.0540	आ.कुई	0.0540	
1719	0.2484	पटत प्रथम	0.2484	0.06
1720/1	1.5228	पहाड़	1.5228	0.78
1721	0.5616	नाली	0.5616	
1747	0.0864	नाली	0.0864	
1750/1	2.6028	पहाड़	2.6028	1.30
1751	0.8100	नाला	0.8100	
1758	0.3888	पाल	0.3888	
1771	0.9180	नाला	0.9180	

RDSA MINING LLP

(V.K. GHIYA)
Chief Executive Officer

राजकीय उद्योग
10-2-2021

पटवार मण्डल

जमाबन्दी (खेत/खतोमी)
(प्रतिलिपि)


प्रपत्र पी-28 (सी)
(वेबिजे नियम 153 ए)

ग्राम का नाम :- पहाड़ा
पटवार हल्का :- चरी
भू. अ. नि. :- केशरियाबाद
वहसील :- धरियावद
जिला :- प्रतापगढ़

अंतिम चौसाला आधार सम्वत :- 2073 - 2076 जमाबन्दी 2077 (वर्ष 2021) से स्थायी
भूमि धारक का नाम :- राज सरकार
क्षेत्रफल की इकाई :- हैक्टेयर
खाता संख्या नया :- 1
खाता संख्या पुराना :- 1

1773/2	2.3544	मगरी	2.3544	0.14
1773/3	0.1296	पहाड़	0.1296	0.06
1778	0.4860	नाला	0.4860	
1798	2.3652	पहाड़	2.3652	1.18
1805	0.0540	पहाड़	0.0540	0.03
1827	0.1512	पड़त द्वितीय	0.1512	0.02
1830/4	0.0432	मगरी	0.0432	0.00
1837/1	8.0568	पहाड़	5.7888	2.89
1837/1	8.0568	बारानी तृतीय	2.2680	1.00
1893	0.6912	पहाड़	0.6912	0.35
1900	0.2808	रास्ता	0.2808	
191	7.0524	मगरी	7.0524	0.42
1926	0.3024	आबादी	0.3024	
1949	0.2268	आबादी	0.2268	
196/1	3.5316	पहाड़	3.5316	1.77
197 सी.	6.0048	पड़त प्रथम	6.0048	1.50
1973	0.1512	आबादी	0.1512	
2002	0.1728	आबादी	0.1728	
203	0.1728	बारानी तृतीय	0.1728	0.08
2039	0.5184	आबादी	0.5184	
204	0.1620	बारानी तृतीय	0.1620	0.07
2042	0.6696	मगरी	0.6696	0.04
2053/1	7.3008	पहाड़	6.2208	3.11
2053/1	7.3008	बारानी तृतीय	1.0800	0.48
2059	11.0484	मगरी	11.0484	0.66
2063	1.9656	बारानी तृतीय	0.9720	0.43
2063	1.9656	मगरी	0.9936	0.06
2070	38.8800	पहाड़	38.2320	19.12
2070	38.8800	बारानी तृतीय	0.6480	0.29
2070/18 सी.	3.4560	पहाड़	3.4560	1.73
2072	8.3592	पहाड़	8.3592	4.18

RDSA MINING LLP


(V.K. GHIYA)
Chief Executive Officer

राजकीय प्रशासन
दि. 23/08/2021

पटवार नपुडल
तह - धरियावद, जि. प्रतापगढ़ (राज.)

Full Title of the Project: "Diversion of 74.2490 Ha. Forest Land in Favour of RDSA MINING LLP for Opencast Marble Mining in Revenue Village - Danta, Tehsil- Pipalkhunth, District - Pratapgarh, Rajasthan".

Proposal No. : FP/RJ/MIN/142599/2021

Date of Proposal: 26/05/2021

Forest Area : 74.2490 Hectare

**UNDERTAKING FOR UNINTERRUPTED USE OF ROAD BY GENERAL PUBLIC
PASSING THROUGH PROPOSED ML AREA**

I **Vimlesh Kumar Ghiya, CEO, RDSA MINING LLP, Udaipur, Raj.,** hereby, undertake that user agency assures the uninterrupted use of previously existing road by general public partially passing through proposed ML area in Village - Danta, Tehsil - Pipalkhunth, District - Pratapgarh (Raj.)

RDSA MINING LLP


(V.K. GHIYA)

Chief Executive Officer

Signature of User Agency
Office Seal

Place : Udaipur

Date : 14.02.2023

Full Title of the Project: "Diversion of 74.2490 Ha. Forest Land in Favour of RDSA MINING LLP for Opencast Marble Mining in Revenue Village - Danta, Tehsil- Pipalkhunth, District - Pratapgarh, Rajasthan".

Proposal No. : FP/RJ/MIN/142599/2021

Date of Proposal: 26/05/2021


Forest Area : 74.2490 Hectare

UNDERTAKING FOR PAYMENT OF ANY OTHER COST & CONDITION

"RDSA MINING LLP, Udaipur, Raj." the user agency, is willing to bear the other cost and condition that will be imposed by the State Forest Department/MoEF&CC Govt. of India for **"Opencast Marble Mining in Revenue Village - Danta, Tehsil- Pipalkhunth, District - Pratapgarh, Rajasthan"**.


Place : Udaipur
Date : 17, 06, 2021

RDSA MINING LLP


(V.K. GHIYA)
Chief Executive Officer

Signature of User Agency
Office Seal

RDSA MINING LLP


(V.K. GHIYA)
Chief Executive Officer

14/02/2023

Full Title of the Project: "Diversion of 74.2490 Ha. Forest Land in Favour of RDSA MINING LLP for Opencast Marble Mining in Revenue Village - Danta, Tehsil- Pipalkhunth, District - Pratapgarh, Rajasthan".

Proposal No. : FP/RJ/MIN/142599/2021

Date of Proposal: 26/05/2021

Forest Area : 74.2490 Hectare

**UNDERTAKING FOR TEMPORARY STRUCTURES IN THE PROPOSED AREA
AND PERMANENT CONSTRUCTION OUT SIDE THE FOREST AREA**

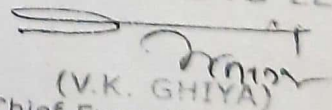
I **Vimlesh Kumar Ghiya, CEO, RDSA MINING LLP, Udaipur, Raj.,** hereby, undertake that 0.04 ha. (400 Sq. meter) area proposed for buildings in the proposal will be used for temporary portable structures such as workshop, storage of tools and plants, rest Shelters and small office essential on site to carry out mining activities. All these structures will be temporary in nature and will be removed at the time of closure of mining activities and before handing over the proposed forest land back to the State Forest Department.

Further as directed if some permanent buildings will be required in future those will be constructed outside the forest area.

Place : Udaipur

Date : 14.02.2023

RDSA MINING LLP


(V.K. GHIYA)

Chief Executive Officer

Signature of User Agency

Office Seal