

By Speed Post/e-mail

**GOVERNMENT OF ODISHA  
FOREST, ENVIRONMENT & CLIMATE CHANGE DEPARTMENT**

\*\*\*\*\*

No. FE-DIV-FLD-0021-2017- 3740 /FE&CC Date 13.02.25  
10F(Cons)-228/2016

From

Shri Prem Kumar Jha, IFS,  
Director, Env.-cum-Special Secretary to Government.

To

The Assistant Inspector General of Forests,  
Govt. of India, MoEF&CC (F.C. Division),  
Indira Paryavaran Bhawan, Jor Bagh Road,  
Alighanj, New Delhi-110003

Sub: Diversion of 23.80 ha of forest land (as per Sabik records as on 25.10.1980) including 2.240 ha forest land in safety zone area for Chromite ore mining of Kalarangiatta Chromite Mines of M/s Ferro Alloys Corporation Ltd. (FACOR) in Cuttack Forest Division coming under jurisdiction of Sukinda Tahasil of Jajpur District, Odisha.

Sir,

I am directed to invite a reference to the subject cited above and to say that Ministry vide letter dtd.23.12.2024 has sought for some additional information for further consideration of the proposal. The PCCF & HoFF, Odisha vide this Department Memo No.834/FE&CC dtd.04.01.2025 was requested to submit the required information on the above matter.

In response to this Department Memo referred above, The Addl. PCCF (FD&NO, FC Act), O/o the PCCF & HoFF, Odisha has submitted the point wise compliance vide letter No.2473 dtd.31.01.2025.

In enclosing herewith the copy of the letter No.2473 dtd.31.01.2025 along with its enclosure as received from the Addl. PCCF (FD&NO, FC Act), O/o the PCCF & HoFF, Odisha, it is requested to take further follow up action on the matter.

Yours faithfully,



Director, Env.-cum-Special Secretary to Government.

P. T. O.

Memo No. 3741 / FE&CC, Date 13.02.25

Copy forwarded to the Deputy Director General of Forests (C), Govt. of India, MoEF&CC, Regional Office, A/3, Chandrasekharpur, Bhubaneswar-23 for information and necessary action.

*K.P. Singh*  
13/02/2025  
Deputy Secretary to Government

Memo No. 3742 / FE&CC Date 13.02.25

Copy forwarded to the Principal Chief Conservator of Forests & HoFF, Odisha/ Principal Chief Conservator of Forests (Wildlife) & Chief Wildlife Warden, Odisha/ Addl. Principal Chief Conservator of Forests (FD&NO, FC Act), O/o PCCF & HoFF, Odisha for information and necessary action.

*K.P. Singh*  
13/02/2025  
Deputy Secretary to Government

Memo No. 3743 / FE&CC Date 13.02.25

Copy forwarded to the Regional Chief Conservator of Forests, Angul Circle/ Divisional Forest Officer, Cuttack Forest Division/ Divisional Forest Officer, Dhenkanal Forest Division for information and necessary action.

*K.P. Singh*  
13/02/2025  
Deputy Secretary to Government

Memo No. 3744 / FE&CC Date 13.02.25


Copy forwarded to Steel & Mines Department/ Collector, Jajpur for information and necessary action.

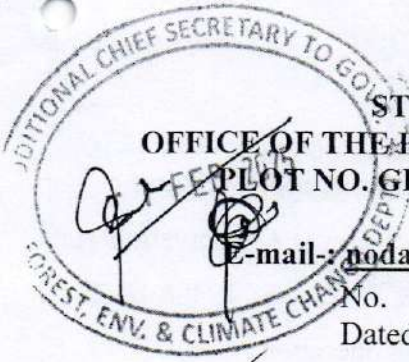
*K.P. Singh*  
13/02/2025  
Deputy Secretary to Government

Memo No. 3745 / FE&CC Date 13.02.25

Copy forwarded to the Director (Mines), M/s FACOR Ltd, Laxmi Bhawan, Kuans, Bhadrak-756100 for information and necessary action.

*K.P. Singh*  
13/02/2025  
Deputy Secretary to Government





STATE FOREST HEADQUARTERS, ODISHA  
OFFICE OF THE PRINCIPAL CHIEF CONSERVATOR OF FORESTS & HoFF  
PLOT NO. GD-2/12, ARANYA BHAWAN, CHANDRASEKHARPUR  
BHUBANESWAR-751023

E-mail: [nodal.pccfhoff@odisha.gov.in](mailto:nodal.pccfhoff@odisha.gov.in) / [nodal.pccfodisha@gmail.com](mailto:nodal.pccfodisha@gmail.com)

No. 2473 /9F (MG) - 368/2016  
Dated, Bhubaneswar the 31<sup>st</sup> January' 2025

To

The Additional Chief Secretary to Government  
Forest, Environment & Climate Change Department  
Odisha, Kharavel Bhawan, Bhubaneswar

**Sub:** Diversion of 23.80 ha of forest land (as per Sabik records as on 25.10.1980) including 2.240 ha forest land in safety zone area for Chromite ore mining of Kalarangiatta Chromite Mines of M/s Ferro Alloys Corporation Ltd. (FACOR) in Cuttack Forest Division coming under jurisdiction of Sukinda Tahasil of Jajpur District, Odisha. - Submission of Stage-I compliance report.

**Ref:** (i) Letter dated 23.12.2024 of the Assistant Inspector General of Forests (FC), Govt. of India, MoEF& CC, New Delhi.  
(ii) Memo No.834/FE&CC dated 04.01.2025 of the OSD-cum-Special Secretary to Government, FE& CC Department, Odisha

Sir,

In reference to the letter cited above on the captioned subject, the compliance/information based on the reports of the DFO, Cuttack Division and RCCF, Angul Circle is furnished below.

**Observation No.i:-** KML file of Kalarangiatta Chromite Mines land-use and its safety zone is not available which shall be submitted.

**Compliance :-** In compliance to the above observation, the RCCF, Angul Circle has reported that the KML file of Kalarangiatta Chromite Mines land use and its Safety zone is appended in shape of Pendrive which is enclosed as Annexure-1.

**Observation No.ii:-** The State shall give a detailed chronology of the mining lease /operations indicating the period during which the status-quo order was in force and the period during which mining was carried out without a valid order of the Court. The documentary evidence including the relevant orders of the court shall be provided.

**Compliance :-** In compliance to the above observation, the RCCF, Angul Circle has reported that the DFO, Cuttack Forest Division has furnished the following documents chronologically as hereunder :-

- i. The mining lease of Kalarangiatta Chromite Mines over 23.80 ha was granted by Deptt. of Steel & Mines vide proceeding No. IV(CR)SM6/2006/6177/SM dt.17.07.2007 as non-forest land (HAL Settlement). The letter of the Steel & Mines Department is enclosed as Annexure-2.

ASO (Div)  
S. Jena  
13/02/2025

- ii. The Lessee has applied for diversion of Forest land as per provisions of the Forest (Conservation) Act, 1980 vide Proposal No FP/OR/MIN/16453/2015 dt.11.11.2015 (State Sl. No. OR-012/2016 dated 01.03.2016).
- iii. The user agency was asked to stop the mining operation as the land is forest Kissam as per Sabik settlement and the forest land needs to be diverted as per Forest Conservation Act, 1980 for which the user agency has filed Writ Petition vide W.P. (C) No 19486 of 2016 before the Hon'ble High Court of Orissa for continuing the mining operation.
- iv. The Hon'ble High Court, Orissa have passed order for maintaining status quo vide order dt. **20.12.2016** that "*Accordingly, similar order of status quo as on date regarding mining operation shall be maintained by the parties till the next date.*". The order of the Hon'ble High Court Odisha is enclosed as **Annexure-2A**.
- v. The Hon'ble High Court passed the order on dt.16.01.2017 that "interim order to continue till the next date of listing." And there was no listing from dt.**16.01.2017** to 24.01.2023. The order of the Hon'ble High Court Odisha is enclosed as **Annexure-2B**.
- vi. Thereafter, the matter was listed on dt.25.01.2023 & Hon'ble High Court disposed of the Writ Petition by its order No.05 with opinion that, "*in the above view of the matter, this court is not inclined to entertain this writ petition, as the quarry is going on without any forest clearance, which is the mandatory requirement for its operation. Accordingly, the writ petition stands disposed of*". The order of the Hon'ble High Court Odisha is enclosed as **Annexure-2C**.
- vii. The same was intimated to the Deputy Director of Mines, Jajpur Road Circle and he was asked to communicate whether the mining operation was continuing after the order of Hon'ble Court and the present status of mining operation in case of Kalarangiatta Chromite Mines. The Deputy Director of Mines, Jajpur Road Circle has confirmed vide letter number 928 / mines dated 17.04.2023 the fact that no mining operation has been carried out by the user agency after vacation of the interim stay order of the Odisha Court i.e., dt.25.01.2023. But the Deputy Director of Mines reported in the above cited letter that the mining has been suspended with effect from 09.03.2023 and the letter is enclosed as **Annexure-2D**.
- viii. As per certificate issued by Dy. Director Mines Jajpur Road, no Chrome Ore has been raised in the Kalarangiatta Mines w.e.f 25.10.2022 and no Chrome ore has been dispatched w.e.f 10.01.2023. It is evident that the user agency has not done any mining operation after vacation of interim order of Hon'ble High Court of Orissa. The copy of letter of DDM, Jajpur is enclosed as **Annexure-2D**.

- x. The orders passed by the Hon'ble High Court of Orissa in connection with the above W.P (C) are enclosed for kind reference. The copies of above relevant documents are enclosed above as **Annexure-2(A,B,C)** and **Annexure-2E**.

**Observation No.iii:- Comments / views of the State Govt. on the representation (copy enclosed) of the UA vide which they are seeking exemption under sub-section 1 (A) of Section 1 of the Van (Sanrakshan Evam Samvardhan) Adhiniyam, 1980 shall be submitted.**

**Compliance :-** In compliance to the above observation, the RCCF, Angul Circle has reported that the DFO, Cuttack Forest Division has furnished the following documents chronologically as hereunder :-


- (i) Steel & Mines, Govt. of Odisha has issued Grant Order on dt.03.11.2001 in favour of the user agency i.e., M/s FACOR Ltd. The user agency applied vide application on dt.19.10.1993 over an area of 39.318 ha in the village of Kalarangiatta Chromite Mines out of 1261.476 ha. Copy of the Grant order is attached as **Annexure-3(A)**.
- (ii) The user agency i.e., M/s FACOR Ltd. applied to split up the proposed mining lease area over 39.318 ha into two separate Blocks i.e., Block-I (23.800 ha of non-Forest area) and Block-II (15.518 ha of Forest & non-mineralized Area) on dt.18.06.2004 and the State Govt. vide letter No.6028/SM dtd.10.06.2005 has accepted the proposal to split the lease area. The copy of State Govt. letter & copy of application of User agency is enclosed at **Annexure-3(B)**.
- (iii) The letter No.III-S-7/99 13199/DM dt.24.12.2004 of Director of Mines, Orissa & Grant of Lease Proceeding No IV (CR) SM 6/2006/ 6177/SM dated 17.07.2007 issued by Steel and Mines, Govt. of Odisha indicate that the earlier Renewal of Mining Lease in favour of TISCO Ltd was till 1993. It is observed that, the lease was granted during 1953 to TISCO. During 2001, the lease was granted in favour of M/s FACOR Ltd over 39.318 ha. retrieved from TISCO Ltd. The user agency had surrendered 15.518 ha and used balance 23.80 ha of non-forest land. The entire mining lease was broken up during the course of mining by the erstwhile mining lease company TISCO Ltd., as contained in the minutes of the 24<sup>th</sup> meeting of REC of Regional Office (East Zone) MoEF & CC, Bhubaneswar held on 20.02.2018. Copy enclosed as **Annexure-3(C)**.
- (iv) The Provisions of Forest (Conservation) Act, 1980 was not applicable to this mining lease of Kalarangiatta Chromite Mines during execution of lease deed as the entire land was non-Forest Kissam and mining was carried out in the same mining lease up to 10.03.2015 as per circular published by MoEF &CC New Delhi. The copy is enclosed as **Annexure-3(D)**. Land Schedule is enclosed as **Annexure-3(D1)**.

- (v) Land certificate dtd.20.11.2014 issued by Tahsildar Sukinda state that the said 23.80 ha land is Sabik Kissam forest (Revenue) prior to 1980. The copy of land certificate is attached as **Annexure - 3(E)**.
- (vi) There is no plot of Kalarangiatta mining lease coming under the DLC report of Jajpur District. The copy of DLC report is attached as **Annexure -3(F)**.
- (vii) As a part of land settlement process, Govt. of Odisha issued Record of Right (ROR) on 01.04.1993 pertaining to mining lease area of Kalarangiatta Chromite Mine. As per the above ROR, all the lease hold area of Kalarangiatta Chromite Mines of FACOR was coming under non-Forest Kissam. The copy of RoR is enclosed as **Annexure -3(G)**.
- (viii) The Tahsildar, Sukinda vide his letter no.2863 dtd.21.08.2023 has issued Land Certified that the mining lease area over 23.80 ha. of Kalarangiatta Chromite Mines has been changed from forest to non-Forest in the Hal Settlement record in the year 1993. The copy of letter is attached as **Annexure-3(H)**.

In view of the above, the compliance to the GoI observation dated 23.12.2024 is sent herewith for favour of kind information and onward transmission to the Govt. of India.

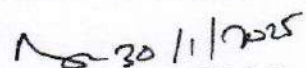
**Encl: Compliance in 2 (two) sets**

Yours faithfully

  
Additional Principal Chief Conservator of Forests  
(Forest Diversion and Nodal Officer, FC Act)

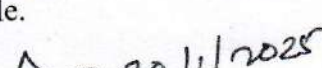
Memo No. /Dt.

Copy forwarded to the RCCF, Angul Circle for information and necessary action with reference to his Memo No.421 dated 21.01.2025.

  
Chief Conservator of Forests (Nodal)

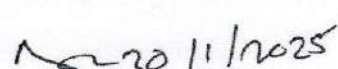
Memo No. /Dt.

Copy forwarded to the DFO, Cuttack Forest Division for information and necessary action with reference to Memo No.422 dated 21.01.2025 of RCCF, Angul Circle.

  
Chief Conservator of Forests (Nodal)

Memo No. /Dt.

Copy forwarded to the Authorized Signatory, Kalarangiatta Chormite Mines, M/s FACOR Ltd., At/Po-Kalarangiatta, Dist-Jajpur for information.

  
Chief Conservator of Forests (Nodal)

Government of Orissa  
Department of Steel & Mines

PROCEEDINGS

No. 6177 /SM, Bhubaneswar, the 17.7.07  
IV(CR)SM 6/2006

Sub:- Grant of Mining Lease.

Read:- Application presented on 19.10.93 by M/s Ferro Alloys Corporation Ltd. for grant of Mining Lease for Chromite over an area of 1261.476 hec. in village- Kalarangata, Ransal etc. in the District of Jajpur.

Order : Whereas M/s Ferro Alloys Corporation Ltd. have applied to the State Govt. for grant of Mining Lease by their application read above :

And whereas the State Government vide letter No. VI-SM-40/96-5496, dated 24.6.97 have recommended the above application to Govt. of India to accord their approval U/S-5(1) of M & M (D&R) Act. 1957 for grant of Mining Lease over an area of 39.318 hec. among other applications.

And whereas the Govt. of India in their letter No. 5/37/97 MIV, dt 16.4.99 have conveyed their approval to the grant of Mining Lease over 419.181 hec. which includes 39.318 hec. of M/s FACOR Ltd. under section 5(1) of M&M(D&R) Act, 1957 :

And whereas the applicant was asked in this Deptt. letter No. 12424/SM dt. 3.11.2001 to accept the terms and conditions under which the ML was proposed to be considered for grant and the party in their letter No. 1777 dated 6.11.2001 accepted those conditions:

And whereas the applicant company subsequently represented on 18.6.2004 to split up the proposed mining lease area of 39.318 hec. into two separately blocks i.e. Block-I- 23.800 hec. and Block-II- 15.518 hec.;

And whereas the State Government vide this Department letter No. 6028/SM, dt. 10.6.2005 have accepted the proposal of the applicant ;

And whereas the applicant company have submitted the approved mining plan over an area of 23.800 hec. for issue of grant order:

And whereas the grantee company vide their representation dt 4.4.07 have represented that they do not require 15.518 hec. of land (Block-II second split area) as the said land is non mineral bearing area and they have further requested vide the said letter to restrict the area for lease execution to 23.800 hec. (Block-I only ). They have also given undertaking through the same letter that they will have no claim for 15.518 hec. or any other area in lieu of this in future:

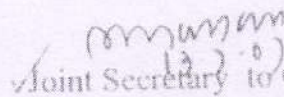
Therefore, in supercession to earlier order No. 6028/SM dot. 10.6.05 State Govt. after careful consideration of the above representation of the applicant, hereby pleased to order that Mining Lease in respect of the area over 23.800 hec. in village- Kalarangiata, Ransol etc. in the district of Jajpur for Chromite be granted to M/s Ferro Alloys Corporation Ltd. for a period of 30 (thirty) years subject to the conditions laid down in the State Govt. letter No.12424/SM,dated 3.11.2001 along-with a condition that the land recorded as "Rasta" shall continue as such and its use by the grantee shall not infrng the existing communal rights of the locality.

By Order of the Governor

N. K. Nayak,

Joint Secy. to Government

Memo No. 6178 /SM. Bhubaneswar, the 17-7-07  
Copy forwarded to M/s Ferro Alloys Corporation Ltd., GD-2/10,  
Chandrasekharpur, Bhubaneswar-23 for information.

  
Joint Secretary to Government

Memo No. \_\_\_\_\_ /SM. Bhubaneswar, the  
Copy forwarded to the Collector, Jajpur for information and necessary action  
with reference to his letter No.3032, dated 17.3.07.

Joint Secretary to Government

Memo No. \_\_\_\_\_ /SM. Bhubaneswar, the  
Copy forwarded to the Director of Mines, Orissa, Bhubaneswar for information  
with reference to his letter No. 13199/DM dated 24.12.2002/ Deputy Director of  
Mines, Jajpur Road for information and necessary action.

Joint Secretary to Government

Memo No. \_\_\_\_\_ /SM. Bhubaneswar, the  
Copy forwarded to the Under Secretary to Govt. of India, Ministry of Mines,  
Shastri Bhawan New Delhi with reference to their letter No. 5/37/97- MIV dated  
16.4.99 for information.

Joint Secretary to Government



**CLEARANCE**  
CONSULTY REGISTRAR (J&E)  
**CONSOLIDATED WRIT PETITION**

IN THE HIGH COURT OF ORISSA, CUTTACK.

(Original Jurisdiction Case)

W.P. (C) NO.19486 OF 2016.

(CODE NO.140100)

**IN THE MATTER OF:**

An application under Articles 226 and 227 of the Constitution of India;

AND

**IN THE MATTER OF:**

Article 14 and 19(1)(g) of the Constitution of India;

AND

**IN THE MATTER OF:**

An application challenging the guidelines issued by the Ministry of Environment, Forest and Climate Change (Forest Conservation Division) dated 10.03.2015 and dated 09.03.2016 issued by the Ministry of Environment, Forest and Climate Change (Forest Conservation Division) and Annexure-15 issued by the Divisional Forest Officer, Cuttack Forest Division, Cuttack and intimation dated 06.10.2016 by the Deputy Director,

*Samel A.S.*



*[Handwritten mark]*

Mines and Circular dated 13<sup>th</sup> September, 2016 bearing no.F No.8-78/1996-FC (PT), Ministry of Environment, Forest and Climate Change extending the period 31<sup>st</sup> December, 2016;

AND

**IN THE MATTER OF:**

An application challenging the decision of the Government of India, Ministry of Environment, Forest and Climate Change and subsequent memo of Ministry of Forest and Environment;

AND

**IN THE MATTER OF:**

Ferro Alloys Corporation Limited, A company registered under the Companies Act, 1956 having its registered office at Bhadrak, represented through Ashok Kumar Sethy, aged about 49 years, Son of Late Agani Sethy, at present working as Manager (Admn.), M/s. Ferro Alloys Corporation Ltd., At-Laxmi Bhawan, PO: Kuans, Dist. Bhadrak.

.....**PETITIONER.**

-Versus-

1. Union of India, represented through Secretary, Ministry of Environment and Forests,

*Sanjay A.S.*



✓

Paryavaran Bhawan, CGO Complex, Lodhi Road, New Delhi-110011.

2. State of Odisha, represented through the Principal Secretary, Department of Forest and Environment, At-Secretariat Building, Bhubaneswar, Dist. Khurda, Odisha.
3. Director of Mines, Directorate of Mining & Geology, Govt. of Odisha, Bhubaneswar, Dist. Khurda.
4. The Deputy Director of Mines, Jajpur Road Circle, At/PO: Jajpur Road, Dist. Jajpur, Odisha.
5. Divisional Forest Officer, Cuttack Forest Division, Ghatakula, Nuapada, Madhupatna, Cuttack-753016.
6. State Pollution Control Board, Odisha, represented by its Member Secretary, Paribesh Bhawan, A/118 Nilakantha Nagar, Unit-VIII, Bhubaneswar-751012, Odisha.

.....**OPPOSITE PARTIES.**

The matter out of which this writ petition arose was

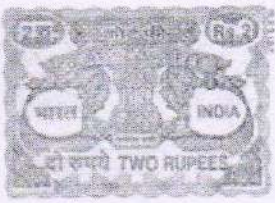
*[Handwritten mark]*



W.P.(C) No.19486 of 2016

[O. H. C.-98]

Sl. No. of Order	Date of Order	ORDER WITH SIGNATURE	Office note as to action (if any), taken on Order
03.	20.12.2016	<p align="center"><b><u>W.P.(C) No.19486 of 2016 and M.C. No.19213 of 2016</u></b></p> <p>Connect with W.P.(C) Nos.3996, 4146, 4157 and 12830 of 2016.</p> <p>Shri A.K. Bose, learned Asst. Solicitor General of India has put in appearance on behalf of opp. party no.1- Union of India and Shri B.P. Pradhar, learned Addl. Govt. Advocate has accepted notice on behalf of the State-opposite parties 2 to 5. Let extra copies of the writ petition be served on them within 48 hours.</p> <p>Steps to serve opp. party no.6 be taken within three days by speed post with A.D. Office shall send notice fixing an early returnable date.</p> <p>It is not disputed by Shri Bose that in the connected writ petitions order of status quo has been granted to the petitioner. Accordingly, similar order of status quo as on date regarding mining operation shall be maintained by the parties till the next date.</p> <p>The opp. parties may file counter affidavits by 09.01.2017 and the petitioner shall have a week thereafter to file rejoinder affidavit.</p> <p>List this matter on 16.01.2017 along with the connected writ petitions.</p>	<p align="right"> <i>sd/- v. Loren. C.J.</i>  <i>sd/- Dr. B.R. Gavande. J.</i> </p> <p align="center"> <i>sd/- 22/12/16</i> </p>



pcp



Annexure-2(B)

**CLEARANCE**  
CONSULTANT REGISTRAR (J&F)

CONSOLIDATED WRIT PETITION

IN THE HIGH COURT OF ORISSA, CUTTACK.

(Original Jurisdiction Case)

W.P. (C) NO.19486 OF 2016.

(CODE NO.140100)

IN THE MATTER OF:

An application under Articles 226 and 227 of the Constitution of India;

AND

IN THE MATTER OF:

Article 14 and 19(1)(g) of the Constitution of India;

AND

IN THE MATTER OF:

An application challenging the guidelines issued by the Ministry of Environment, Forest and Climate Change (Forest Conservation Division) dated 10.03.2015 and dated 09.03.2016 issued by the Ministry of Environment, Forest and Climate Change (Forest Conservation Division) and Annexure-15 issued by the Divisional Forest Officer, Cuttack Forest Division, Cuttack and intimation dated 06.10.2016 by the Deputy Director,

*Zameer A.S.*



Mines and Circular dated 13<sup>th</sup> September, 2016 bearing no.F No.8-78/1996-FC (PT), Ministry of Environment, Forest and Climate Change extending the period 31<sup>st</sup> December, 2016;

AND

**IN THE MATTER OF:**

An application challenging the decision of the Government of India, Ministry of Environment, Forest and Climate Change and subsequent memo of Ministry of Forest and Environment;

AND

**IN THE MATTER OF:**

Ferro Alloys Corporation Limited, A company registered under the Companies Act, 1956 having its registered office at Bhadrak, represented through Ashok Kumar Sethy, aged about 49 years, Son of Late Agani Sethy, at present working as Manager (Admn.), M/s. Ferro Alloys Corporation Ltd., At-Laxmi Bhawan, PO: Kuans, Dist. Bhadrak.

.....**PETITIONER.**

-Versus-

1. Union of India, represented through Secretary, Ministry of Environment and Forests,

*fanoth AOR*



*[Handwritten mark]*

Paryavaran Bhawan, CGO Complex, Lodhi Road, New Delhi-110011.

2. State of Odisha, represented through the Principal Secretary, Department of Forest and Environment, At-Secretariat Building, Bhubaneswar, Dist. Khurda, Odisha.

3. Director of Mines, Directorate of Mining & Geology, Govt. of Odisha, Bhubaneswar, Dist. Khurda.


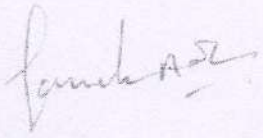
4. The Deputy Director of Mines, Jajpur Road Circle, At/PO: Jajpur Road, Dist. Jajpur, Odisha.

5. Divisional Forest Officer, Cuttack Forest Division, Ghatakula, Nuapada, Madhupatna, Cuttack-753016.

6. State Pollution Control Board, Odisha, represented by its Member Secretary, Paribesh Bhawan, A/118 Nilakantha Nagar, Unit-VIII, Bhubaneswar-751012, Odisha.

**OPPOSITE PARTIES.**

The matter out of which this writ petition arose





W.P.(C) No. 19486 of 2016

[O. H. C.-98]

Sl. No. of Order	Date of Order	ORDER WITH SIGNATURE	Office note as to action (if any) taken on Order
4	16.01.2017	<p>Mr. A.K. Bose, learned Asst. Solicitor General for Government of India states that counter affidavit in connected W.P.(C) No.12830/2016 has been filed, which may be read as in response to the averments made in this writ petition also.</p> <p>Learned counsel for the petitioners, however, submits that copy of the counter affidavit filed in the connected W.P.(C) No.12830/2016 may be served on him so as to enable the petitioners to file reply to the same.</p> <p>It is thus directed that copy of the counter affidavit filed in W.P.(C) No.12830/2016 be served on the learned counsel for the petitioners in this writ petition within three days.</p> <p>The petitioners in this writ petition shall have two weeks thereafter to file rejoinder affidavits.</p> <p>List it immediately thereafter along with W.P.(C) No.12830/2016.</p> <p>Interim order to continue till the next date of listing.</p>	

*Sd- V. Saran, (J.)*  
*Sd- Dr. B.R. Senangi, (J.)*

*Copy of  
 18/01/17*





IN THE HIGH COURT OF ORISSA AT CUTTACK

W.P (C) No. 19486 of 2016

*Ferro Alloys Corporation Ltd.*

.....

*Petitioner*

*Mr. S. Mohapatra, Sr. Adv.*

Vs.

*Union of India and others*

.....

*Opposite Parties*

*Mr. P.K. Muduli, AGA*

*Mr. D.R. Bhokta, CGC along with*

*Mr.P.K. Parhi, DSGI*

**CORAM:**

**DR. JUSTICE B.R. SARANGI**

**MR. JUSTICE B.P. SATAPATHY**

**ORDER**

**25.01.2023**

**Order No.**

05.

This matter is taken up through hybrid mode.

2. Heard Mr. Shyamananda Mohapatra, learned Senior Counsel appearing along with Mr. P. Panda, learned counsel for the petitioner; Mr. P.K. Muduli, learned Addl. Government Advocate appearing for the State-opposite parties; and Mr. D.R. Bhokta, learned Central Government Counsel appearing along with Mr. P.K. Parhi, learned Dy. Solicitor General of India.

3. The petitioner has filed this writ petition seeking to quash the guideline dated 01.04.2015 under Annexure-4, guideline dated 10.03.2015 under Annexure-7, read with guideline dated 09.03.2016 under Annexure-14 and guideline dated 30.09.2016 under Annexure-18 of the Government of India, Ministry of Environment, Forests and Climate Change (Forest Conservation Division). The petitioner further seeks to quash the communication dated 11.03.2016 issued by the DFO, Cuttack under Annexure-15, by which it has been directed to submit the proposal for diversion of forest land as soon as possible for onward transmission.

4. Mr. Shyamananda Mohapatra, learned Senior Counsel appearing along with Mr. P. Panda, learned counsel for the petitioner seeks four weeks time to address the Court on the merits of the case.

5. Mr. D.R. Bhokta, learned Central Government Counsel appearing along with Mr. P.K. Parhi, learned Dy. Solicitor General of India contended that similar matter had come up for consideration before the apex Court in *M/s Balasore Alloys Ltd. V. State of Odisha and others* (SLP (C) No. 10237 of 2022) and the said case was not entertained by the apex Court, since the mining operation was going on without any forest clearance and, as such, the Special Leave to Appeal was permitted to be withdrawn by the petitioner, by order dated 06.06.2022. Further, relying upon the said order, the matters which are pending before this Court, i.e., W.P.(C) No. 12830 of 2016 (*M/s Tata Steel Ltd. V. Union of India and others*) and W.P.(C) No.3996 of 2016 (*M/s Indian Metals and Ferro Alloys Ltd. IMFA, Khurda v. Union of India and others*), have been withdrawn, vide orders dated 26.08.2022 and 21.09.2022 respectively. Thereby, the case of the petitioner having stood in the same footing, the writ petition should be disposed of in terms of the aforesaid orders.

6. Mr. P.K. Muduli, learned Addl. Government Advocate appearing for the State-opposite parties contended that since the petitioner does not have the forest clearance certificate, the Divisional Forest Officer, Cuttack Forest Division issued the letter dated 11.03.2016 under Annexure-15 to submit the proposal for diversion of forest land for onward transmission. Thereby, no illegality or irregularity has been committed by the authority so as to cause interference with the same. As such, the claim made by the petitioner for quashing of Annexure-15 cannot be sustained in the eye of law.

7. Having heard learned counsel for the parties and after going through the records, this Court finds that though the petitioner has sought permission for environmental clearance, but it has not received the same. Consequentially, it cannot operate the quarry. Therefore, in absence of forest clearance certificate if any order has been passed by

the Divisional Forest Officer, Cuttack Forest Division, vide letter dated 11.03.2016 under Annexure-15, to submit the proposal for diversion of forest land for onward transmission, no illegality or irregularity has been committed by the authority so as to warrant interference of this Court. Furthermore, a similar matter was considered by the apex Court in *M/s Balasore Alloys Ltd.* (supra), which was withdrawn by the petitioner therein. Similarly, relying upon the order of the apex Court in the aforesaid case, W.P.(C) No. 12830 of 2016 filed by *M/s Tata Steel Ltd.* and W.P.(C) No.3996 of 2016 filed by *M/s Indian Metals and Ferro Alloys Ltd.* have already been withdrawn by the respective parties.

8. In the above view of the matter, this Court is not inclined to entertain this writ petition, as the quarry is going on without any forest clearance, which is the mandatory requirement for its operation. Accordingly, the writ petition stands disposed of.

(DR. B.R. SARANGI)  
JUDGE

(B.P. SATAPATHY)  
JUDGE

Ashok

Annexure-2 (D)



OFFICE OF DEPUTY DIRECTOR OF MINES; JAJPUR ROAD CIRCLE.

JAJPUR ROAD.

Email- ddm.jajpurroad@orissaminerals.gov.in

Letter No 928 / Mines Dt 17.04.2023

**TO WHOM IT MAY CONCERN**

This is to certify that the Mining Operation of Kalarangiatta Chromite Mines of M/s Facor Ltd over an area of 23.80 hec in village Kalarangiatta, of Sukinda Tahasil under Jajpur District has been suspended w.e.f Dt. 09.03.2023 but no chrome ore has been raised w.e.f Dt. 25.10.2022 and no chrome ore has been dispatched w.e.f Dt. 10.01.2023 from the above said leasehold area as per the records available in the office and the verification report submitted by the concerned field Officer.

*17/4/23*  
Deputy Director of Mines  
Jajpur road circle, Jajpur road.

## High Court of Orissa

High Court of Orissa  
Case Details

Case Type	: WP(C)	
Filing Number	: 19488/2016	Filing Date: 07-11-2016
Registration Number	: 19488/2016	Registration Date: 07-11-2016
CNR Number	: ODHC01-010278-2016	

## Case Status

First Hearing Date	: 24th November 2016
Decision Date	: 25th January 2023
Case Status	: CASE DISPOSED
Nature of Disposal	: Contested-Disposed Off
Coram	: 3083DR. JUSTICE B.R.SARANGI , MR. JUSTICE BIRAJA PRASANNA SATAPATHY
Bench	: Division Bench
State	: ORISSA
District	: Bhadrak
Judicial	: Civil Section
Causelist Name	: Supplementary(Daily)
Not Before Me	:

## Petitioner and Advocate

1) FERRO ALLOYS CORPORATION LTD.
Advocate- M/S.SHYAMANANDA MOHAPATRA,P.PANDA P.PANDA

## Respondent and Advocate

1) UNION OF INDIA
Advocate - M/S.SUSANTA KU.MISHRA, S.K.LENKA,S.K.JOSHI,B.ACHARYA, (MR.A.K.BOSE),MR.B.P.PRADHAN
2) state of odisha
Advocate-MR.B.P.PRADHAN B.ACHARYA (MR.A.K.BOSE) S.K.LENKA S.K.JOSHI
3) director of mines
Advocate-MR.B.P.PRADHAN B.ACHARYA (MR.A.K.BOSE) S.K.LENKA S.K.JOSHI
4) dy.director of mines
Advocate-MR.B.P.PRADHAN B.ACHARYA (MR.A.K.BOSE) S.K.LENKA S.K.JOSHI
5) d.f.o.,ctc
Advocate-MR.B.P.PRADHAN B.ACHARYA (MR.A.K.BOSE) S.K.LENKA S.K.JOSHI
6) spc board
Advocate-MR.B.P.PRADHAN B.ACHARYA (MR.A.K.BOSE) S.K.LENKA S.K.JOSHI

## Acts

Under Act(s)	Under Section(s)
--------------	------------------

## Subordinate Court Information

Court Number and Name	: --
Case Number and Year	: 0
Case Decision Date	: --
state	:
District	:

## IA Details

IA Number	Party	Date of Filing	Next Date	IA Status
-----------	-------	----------------	-----------	-----------

IA/17995/2016 (17995/2016 ) Classification :	FERRO ALLOYS CORPORATION LTD. UNION OF INDIA	07-11-2016	--	Pending
IA/19212/2016 (19212/2016 ) Classification :	FERRO ALLOYS CORPORATION LTD. UNION OF INDIA	29-11-2016	--	Pending
IA/19213/2016 (19213/2016 ) Classification :	FERRO ALLOYS CORPORATION LTD. UNION OF INDIA	29-11-2016	--	Pending

## History of Case Hearing

Cause List Type	Judge	Business On Date	Hearing Date	Purpose of hearing
	DR. JUSTICE B.R.SARANGI , MR. JUSTICE BIRAJA PRASANNA SATAPATHY			Disposed
	MR. JUSTICE VINEET SARAN (CJ) , DR. JUSTICE B.R.SARANGI		24-11-2016	FRESH ADMISSION
	MR. JUSTICE VINEET SARAN (CJ) , DR. JUSTICE B.R.SARANGI		07-12-2016	FOR ORDERS
	MR. JUSTICE VINEET SARAN (CJ) , DR. JUSTICE B.R.SARANGI		20-12-2016	FRESH ADMISSION
	MR. JUSTICE VINEET SARAN (CJ) , DR. JUSTICE B.R.SARANGI		16-01-2017	FOR ADMISSION
	MR. JUSTICE VINEET SARAN (CJ) , DR. JUSTICE B.R.SARANGI		16-01-2017	FOR ADMISSION
	MR. JUSTICE VINEET SARAN (CJ) , DR. JUSTICE B.R.SARANGI		16-01-2017	FOR ADMISSION

## Orders

Order Number	Order on	Judge	Order Date	Order Details
1	WP(C)/19486/2016	MR. JUSTICE VINEET SARAN (CJ),DR. JUSTICE B.R.SARANGI	24-11-2016	
2	WP(C)/19486/2016	MR. JUSTICE VINEET SARAN (CJ),DR. JUSTICE B.R.SARANGI	07-12-2016	
3	WP(C)/19486/2016	MR. JUSTICE VINEET SARAN (CJ),DR. JUSTICE B.R.SARANGI	20-12-2016	
4	WP(C)/19486/2016	MR. JUSTICE VINEET SARAN (CJ),DR. JUSTICE B.R.SARANGI	16-01-2017	
5	WP(C)/19486/2016	DR. JUSTICE B.R.SARANGI,MR. JUSTICE BIRAJA PRASANNA SATAPATHY	25-01-2023	

## Document Details

Sr. No.	Document No.	Date of Receiving	Filed by	Name of Advocate	Document Filed
1	41868	30-11-2016	M/S.SHYAMANANDA MOHAPATRA		
2	39041	07-11-2016	M/S.SHYAMANANDA MOHAPATRA		
3	39040	07-11-2016	M/S.SHYAMANANDA MOHAPATRA		
4	41867	30-11-2016	M/S.SHYAMANANDA MOHAPATRA		

5 NOV 2001

Government of Orissa  
Department of Steel and Mines

BHUBANESHWAR

R.M./M.L.

No.

124/24

/31, Bhubaneswar, the

3.11.2001

IV(L)/DM-12/2000

Terms and conditions  
accepted. P.L.

6/11/2001 To

Sri Ashok Kumar Sahu, OMS (S),  
Joint Secretary to Government.M/s. Ferro Alloys Corporation Ltd.,  
G-W 2/10, Chandrasekharpur,  
Bhubaneswar- 751023

Sub: Application dated 19.10.93 of M/s. FACOR Ltd.  
for Mining Lease for Chromite ore over an  
area of 1261.476 hect. in village Kalarangiata,  
Kansol & etc. in the district of Jajpur.

Sir,

I am directed to enquire whether you accept the following terms and conditions that would govern the grant of Mining Lease in respect of the application read above over an area of 39.318 hect. in village Kalarangiata etc. of Jajpur district. Your reply as per enclosed proforma should reach Government on or before 2.12.2001 failing which it will be considered that you do not accept the conditions.

1. The lease will be subject to the general terms and conditions laid down in the Model Form of Mining Lease adopted by the state Government and to the following conditions.

(i) Royalty and dead rent should be paid at rates provided in the mines & Minerals (DMR) Act, 1957 and as amended from time to time.

(ii) Surface rent should be paid at the rate of Rs. 10.00 per hect. per annum of waste lands and at rates not exceeding the land revenue and cesses in respect of cultivated area and water rate as may be fixed from time to time by Government.

(iii) The lease will be granted for a period of 30 (thirty) years subject to submission of duly approved mining plan within a period of six months from the date of issue of this letter. If the approved mining plan is not received within the stipulated period of six months then action will be taken to reject the application without further reference to you.

(iv) An amount of Rs. 10,000/- should be deposited towards security deposit for due observance of the terms and conditions stated above. The deposit shall be forfeited to the state if the conditions are not observed in addition such other remedies or action as may be available under these presents.

(v) The assignment will be liable to cancellation if it be found that it was in excess of the limit of the authority possessed by the State Government.

(vi) The assignment will be subject to the result of any appeal or revision that may be preferred by any aggrieved party against the decision of the State Government granting you lease and in the event of the cancellation of the assignment or the decision of the Government of Orissa to lease the area to you either on such appeal or in revision, you shall not be entitled to compensation for anything done or attempt to be done in pursuance of the order.

(vii) The grantees shall not cut any tree or clear the forest during the mining operation without prior approval of the Central Government. They shall not also damage any objectionable land during mining operation.

(viii) The area should be surveyed and demarcated by the State Government at the expense of the lessee as required under Rule 33 of the M.C. Rules, 1960. The party should deposit the required amount of survey and demarcation fees within two weeks of the receipt of the grant order.

(ix) The mined out area shall be reclaimed to the satisfaction of the State Government before the pit is abandoned.

(x) The assignment is subject to the conditions that subject to the provisions of article 226 of the Constitution of India, any suit or petition in relation to any dispute arising out of the leased area should be filed in the Civil Courts in the State of Orissa.

(xi) The assignment is subject to the condition that the ore raised from the mines shall be exclusively used for the captive purpose to ensure steady supply of chrome ore to the Ferro Chrome Plant and will fulfil all the conditions of the open cast and under ground mining as per Sharma Committee report.

(xii) The assignments are subject to the conditions that they shall have to obtain clearance/approval of Ministry of Environment & Forest, Government of India on diversion proposal of forest land and non-forest land having forest growth if required; as per the judgement of the Supreme Court in S.L.P. No. 202 of 1995 included in the area for mining purpose as per the provisions of Sec. 2 of the Forest (Conservation) Act, 1980 before grant of mining lease.

Yours faithfully

*[Signature]*  
2.11.2001


Joint Secretary to Government  
Bhubaneswar, the  
copy forwarded to the Collector, Jaipur for  
information and necessary action.

Joint Secretary to Government

contd. #/3



Memorandum No. \_\_\_\_\_/91, Bhubaneswar, the  
Copy forwarded to the Director of Mines,  
Bhubaneswar for information and necessary  
action with reference to his letter No. 6924 dated  
18.6.2001 and No. 8240 dated 28.7.2001 / Deputy Director  
of Mines, Jajpur road, Jajpur for information and  
necessary action.

  
Parlora/-

Joint Secretary to Government

Government of Orissa  
Department of Steel & Mines

No. IV(G) SM-1/2005- 6028 /SM. Bhubaneswar, the 10.6.05

From

Shri A. K. Sahu, OAS(S)  
Joint Secretary to Government.

To

M/s. Ferro Alloys Corporation Ltd.,  
GD-2/10, Chandrasekharpur,  
Bhubaneswar-7510 23.


Sub: Application dt. 19.10.93 of M/s. FACOR Ltd. for grant of mining lease for chromite over an area of 1271.476 hect. in village-Kalarangiatta, Kansol & etc. in the district of Jajpur.

Sir,

In inviting a reference to your letter No. 88 Dt. 18.6.04 on the above noted subject and to say that after careful consideration of your representation, State Government have been pleased to split up the proposed mining lease area of 39.318 hect. into two separate blocks i.e. 23.800 hect. & 15.518 hect. with a condition that the land recorded as "Rasta" shall continue as such and its use by the lessee shall not infringe the existing communal rights of the locality. (Terms & conditions issued vide this Department letter No. 12424 dt. 3.11.2001 will remain unchanged).

You are, therefore, requested to submit two separate mining plans duly approved by the Govt. of India, Indian Bureau of Mines for further necessary action at this end.

Yours faithfully,

  
Joint Secretary to Government.

Memo No.

/Dt.

Copy forwarded to the Govt. of India, Ministry of Steel & Mines, Department of Mines, Shastri Bhawan, New Delhi with reference to their letter No. 2/16/93-MIV dt. 17.2.2000 for information.

Joint Secretary to Government.

Memo No.

/Dt.

Copy forwarded to the Director of Mines, Orissa, Bhubaneswar/Collector, Jajpur/Deputy Director of Mines, Jajpur Road, for information and necessary action.

Joint Secretary to Government.

Government of Orissa  
Department of Steel & Mines

PROCEEDINGS

No. 6177 /SM. Bhubaneswar, the 17.7.07  
IV(CR)SM 6/2006

Sub:- Grant of Mining Lease.

Read:- Application presented on 19.10.93 by M/s Ferro Alloys Corporation Ltd. for grant of Mining Lease for Chromite over an area of 1261.476 hec. in village- Kalarangiata, Ransol etc. in the District of Jajpur.

Order : Whereas M/s Ferro Alloys Corporation Ltd. have applied to the State Govt. for grant of Mining Lease by their application read above ;

And whereas the State Government vide letter No.VI-SM-40/96-5496, dated 24.6.97 have recommended the above application to Govt. of India to accord their approval U/S-5(1) of M & M (D&R) Act, 1957 for grant of Mining Lease over an area of 39.318 hec. among other applications.

And whereas the Govt. of India in their letter No. 5/37/97 M.IV, dt.16.4.99 have conveyed their approval to the grant of Mining Lease over 419.181 hec. which includes 39.318 hec. of M/s FACOR Ltd. under section 5(1) of M&M(D&R) Act, 1957 ;

And whereas the applicant was asked in this Deptt. letter No. 12424/SM dt. 3.11.2001 to accept the terms and conditions under which the ML was proposed to be considered for grant and the party in their letter No. 1777 dated 6.11.2001 accepted those conditions;

And whereas the applicant company subsequently represented on 18.6.2004 to split up the proposed mining lease area of 39.318 hec. into two separately blocks i.e. Block-I- 23.800 hec and Block-II- 15.518 hec.;

And whereas the State Government vide this Department letter No.6028/SM, dt.10.6.2005 have accepted the proposal of the applicant ;

And whereas the applicant company have submitted the approved mining plan over an area of 23.800 hec. for issue of grant order;

And whereas the grantee company vide their representation dt.4.4.07 have represented that they do not require 15.518 hec. of land (Block-II second split area) as the said land is non mineral bearing area and they have further requested vide the said letter to restrict the area for lease execution to 23.800 hec. (Block-I only ). They have also given undertaking through the same letter that they will have no claim for 15.518 hec. or any other area in lieu of this in future;

Therefore, in supercession to earlier order No. 6028/SM dot. 10.6.05 State Govt. after careful consideration of the above representation of the applicant, hereby pleased to order that Mining Lease in respect of the area over 23,800 hects. in village- Kalarangiata, Ransol etc. in the district of Jajpur for Chromite be granted to M/s Ferro Alloys Corporation Ltd. for a period of 30 (thirty) years subject to the conditions laid down in the State Govt. letter No.12424/SM,dated 3.11.2001 along-with a condition that the land recorded as "Rasta" shall continue as such and its use by the grantee shall not infringing the existing communal rights of the locality.


By Order of the Governor

N. K. Nayak,

Joint Secy. to Government

Memo No. 6178 /SM. Bhubaneswar, the  
Copy forwarded to M/s Ferro Alloys  
Chandrasekharpur, Bhubaneswar-23 for information.

17-7-07  
Corporation Ltd., GD-2/10.

  
Joint Secretary to Government

Memo No. \_\_\_\_\_ /SM. Bhubaneswar, the  
Copy forwarded to the Collector, Jajpur for information and necessary action  
with reference to his letter No.3032, dated 17.3.07.

Joint Secretary to Government

Memo No. \_\_\_\_\_ /SM. Bhubaneswar, the  
Copy forwarded to the Director of Mines, Orissa, Bhubaneswar for information  
with reference to his letter No. 13199/DM dated 24.12.2002/ Deputy Director of  
Mines, Jajpur Road for information and necessary action.

Joint Secretary to Government

Memo No. \_\_\_\_\_ /SM. Bhubaneswar, the  
Copy forwarded to the Under Secretary to Govt. of India, Ministry of Mines,  
Shastri Bhawan New Delhi with reference to their letter No. 5/37/97- MIV dated  
16.4.99 for information.

Joint Secretary to Government

DIRECTORATE OF MINES : ORISSA

No. III-S-7/99 13197 /DM DT. 24.12.2004

From

S. Sahu,  
Director of Mines,  
Orissa, Bhubaneswar.

To

The Joint Secretary to Government,  
Department of Steel & Mines,  
Orissa, Bhubaneswar.

Sub:

Application dt. 19.10.93 of M/s FACOR Ltd.  
for grant of Mining Lease for Chromite in  
village Kalarangiatta in the district of  
Jajpur.

Sir,

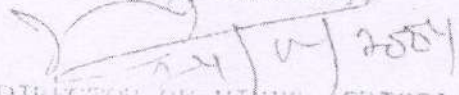
In inviting a reference to the Government letter No. 802/SM dt. 31.1.2004 on the subject mentioned above, I am to say that the land schedule in respect of 39.318 hecta. proposed by the Expert Committee at the time of reallocation of alternative area for mining lease for Chromite in favour of M/s FACOR Ltd. was prepared as per the available land schedule of the area over 855.476 hecta. retrieved from the erstwhile mining lease of M/s TISCO Ltd. over 1261.476 hecta. After initial survey and demarcation of the said area over 39.318 hecta. in the field some discrepancies in the boundary description and land schedule of the adjacent lease over 406.00 hecta. of M/s TISCO Ltd. were observed and accordingly rectification of the lease deed, plan, boundary description and land schedule of M/s TISCO Ltd. has been undertaken. Similar rectification in respect of other successive mining leases of M/s Jindal Strips Ltd. over 89.00 hecta., M/s Ispat Allys Ltd. over 64.463 hecta. and M/s IMFA Ltd. over 116.76 hecta. also carried out since the lease maps, boundary description and land schedule of these leases were prepared with reference to one of the boundary pillars of the adjacent lease of M/s TISCO Ltd. over 406.000 hecta. Necessary corrections to be incorporated in the lease deed and lease map in respect of the adjacent mining lease of M/s TISCO Ltd. has been recommended to Government for approval vide this Directorate letter No. 13045/DM dt. 21.12.04. After carrying out the said rectification further survey and demarcation of the area over 39.318 hecta. allocated in favour of M/s FACOR Ltd. was undertaken and boundary description and land schedule have been prepared

(contd....)

as per final settlement records. It is now observed that the forest land to the extent of 5.726 hec. has been found to have come under in the demarcated area. Since grant of mining lease over the entire area necessitates prior approval of M.O.E.F., Govt. of India for diversion of forest land for mining purpose under the provisions of F.C. Act, 1980 and such approval is a time consuming process, the applicant company has sought for splitting up of the area into two parts. i.e. part-I over 23,800 hec. involving non-forest land only and part-II over 15,518 hec. containing 5.726 hec. of forest land and 9,792 of non-forest land. The applicant company has preferred inclusion of non-forest land in part-II to the extent of 9,786 hec. to make the areas compact and contiguous. The party has sought for grant of M.L. over part-I consisting of 23,800<sup>hec.</sup> of non-forest land initially so as to enable them to start mining operation early. Since there is no restriction to grant mining lease over two parts, under the provisions of M&M (D&R) Act, 1957 and Rules made thereunder and since such splitting up and grant of mining lease over part-I initially will expedite the process for winning Chromite from the area thereby adding to the earning of mineral revenue to the State Ex-chequer, Government may consider grant of M.L. over 23,800 hec. over part-I of the split up area in favour of the applicant Company. It is of pertinence to mention here that Govt. have decided to grant mining lease over 39,318 hec. out of 855,476 hec. of area retrieved from M/s TISCO Ltd. from their erstwhile Sukinda Chromite lease over 1261,476 hec. and such decision have been upheld by the Hon'ble Apex Court vide their Judgement dated 22.3.99 in C.A. No.17987 of 1998. Therefore, Government may consider grant of M.L. over balance area of 15,518 hec. covering the forest land after the applicant company obtains approval of MOEF, Govt. of India for diversion of forest land for mining purpose.

The boundary description, land schedule and maps of the aforesaid areas i.e. Part-I & Part-II submitted by the applicant have been checked and found to have minor defects. in L.S. and B.D. which have been corrected and enclosed herewith for necessary perusal at Govt. level and further instruction in the matter.

Yours faithfully,

  
DIRECTOR OF MINES, ORISSA.

Encl: As above.

**Minutes of the 24<sup>th</sup> meeting of Regional Empowered Committee (REC) of Regional Office (Eastern Zone), Ministry of Environment, Forest & Climate Change, Bhubaneswar held on 20.02.2018 (Odisha).**

The 24<sup>th</sup> meeting of the Regional Empowered Committee (REC) of Regional Office (Eastern Zone), Ministry of Environment, Forest & Climate Change, Bhubaneswar was held on 20.02.2018 in the Conference Hall of Eastern Regional Office, Bhubaneswar. The following members/special invitees were present during the meeting.

- |  |                            |
|--|----------------------------|
| 1. Shri R. K. Dey,<br>Addl. PCCF (Central),<br>Ministry of Environment, Forests & Climate Change,<br>Regional Office (EZ), Bhubaneswar                     | <b>Chairperson</b>         |
| 2. Shri P.R. Mohanty,<br>House No.2, HIG-1, B.D.A. Colony,<br>Kapila Prasad, Old Town,<br>Bhubaneswar-751002, Odisha                                       | <b>Non-Official Member</b> |
| 3. Shri R.K. Zutshi,<br>224, Phase, Vasant Vihar,<br>Dehradun-248006, Uttarkhand   | <b>Non-Official Member</b> |
| 4. Dr. Bhagirathi Behera,<br>Annapurna Bhawan, New Lingraj Colony,<br>Old Town, Bhubaneswar-751002, Odisha   | <b>Non-Official Member</b> |
| 5. Dr. A. K. Nayak,<br>Addl. PCCF & Nodal (FC),<br>Forest Department, Govt. of Odisha,<br>Aranya Bhawan, Chandrasekharpur,<br>Bhubaneswar - 751016, Odisha | <b>Special Invitee</b>     |
| 6. Shri A. K. Nayak,<br>Joint Secretary,<br>Revenue & DM Department, Govt. of Odisha,<br>Bhubaneswar - 751001, Odisha                                      | <b>Special Invitee</b>     |
| 7. Shri R. K. Samal,<br>Conservator of Forests (Central)<br>Ministry of Environment, Forests & Climate Change,<br>Regional Office (EZ), Bhubaneswar        | <b>Member</b>              |
| 8. Shri S. Mohapatra,<br>Conservator of Forests (Central)<br>Ministry of Environment, Forests & Climate Change,<br>Regional Office (EZ), Bhubaneswar       | <b>Member Secretary</b>    |

At the outset, the Chairperson extended a warm welcome to the members of REC and the special invitees representing the State Govt. of Odisha. The proposals in the agenda were examined by the Committee. The recommendation/ decision of the Committee, based on the deliberation, is as under:-



30. The State Government has recommended the proposal in Part-V for diversion of 34.63 ha (out of 35.985 ha applied for).
31. This office vide letter dated 19.10.2015 has sought certain information/clarification from the State Govt. The State Govt. vide letter dated 26.10.2016 has submitted the desired information/clarification to Eastern Regional Office.
32. The project was inspected by the Conservator of Forests (Central) of this office and the report was placed before the members of REC in the earlier meeting on 14.02.2017.
33. The proposal was discussed in the REC meeting on 14.02.2017 and the Committee deliberated upon the proposal and decided to defer it till final decision of the Hon'ble High Court of Odisha in WP (C) No. 4167/2014 and the legal cases under Orissa Forest Act and OPLE Act filed by the State Govt. of Odisha.
34. The State Government was intimated on 21.02.2017 regarding the decision of REC. The reply of the State Government is still awaited.
35. However, the user agency vide letter dated 04.09.2017 addressed to the Special Secretary, Forest & Environment, Government of Odisha has informed that the Tahasildar, Lakhanpur has disposed of 8 numbers of encroachment cases on 25.04.2017 with levy of assessment and fine and IBPIL has deposited the assessment and fine with Revenue Department. It was also informed that the State Government has filed additional Counter Affidavit on 01.03.2016 in the light of the joint field enquiry report dated 21.12.2014. The company is willing to pay penalty as would be decided by the Government and it will abide by the decision of the Hon'ble High Court in the judicial case.


**Decision/Advice of REC:**

The user agency made a power point presentation of the proposal before the Committee. The Committee deliberated upon the para 2.1 (vi) of the FC Guidelines and also the opinion of the Advocate General of Odisha furnished along with the proposal and viewed that as the proposal has been submitted by the State Govt. as per legal opinion of the Advocate General of Odisha, the proposal may be considered on merit as per Forest (Conservation) Act, 1980 guidelines. The Nodal Officer informed the Committee that the encroachment cases and forest offence cases have been finalized with imposition of penalty. The details have been submitted to the State Govt. which shall be submitted subsequently to Regional Office / Govt. of India. Regarding WP(C) No. 4167/2014, the Nodal Officer informed that no information is available with him about the status of the court case. The Committee considered the opinion of the Nodal Officer and decided to defer the proposal till the decision of the Hon'ble High Court. The user agency was requested to pursue the court case and furnish the present status to the State Govt.

**Agenda No. 3 (File No. 5-ORC288/2016-BHU)**

Diversion of 23.80 ha of forest land (as per Sabik records as on 25.10.1980) including 2.240 ha of forest land in safety zone area for Chromite ore mining from their Kalarangiatta Chromite Mines by M/s Ferro Alloys Corporation Ltd. (FACOR Ltd.) in Cuttack Forest Division coming under jurisdiction of Sukinda Tehsil of Jajpur district, Odisha.

1. M/s FACOR Ltd. applied for grant of lease on 19.03.1993 for chromite over an area of 1261.476 ha in village Kalarangiatta, Ransol etc. in Jajpur district which was earlier held by TISCO Ltd. However, the State Gov. in Steel & Mines Department vide letter No.5496 dated 26.06.1997 had recommended the above application to Ministry of










Mines, Govt. of India for approval under Section 5 (1) of MMDR Act, 1957 for grant of mining lease over an area of 39.318 ha only. Govt. of India, Ministry of Mines vide letter No.5/37/97M-IV dated 16.04.1999 had conveyed approval to the grant of mining leases over 419.181 ha that includes 39.318 ha of M/s FACOR Ltd. Thereafter Company was asked by Steel & Mines Department vide letter No.12424 dated 03.11.2001 to accept the terms and conditions under which the ML was proposed to be considered for grant and the Company vide letter No.1777 dated 06.11.2001 accepted those conditions. Subsequently, the Company represented on 18.06.2004 to split up the proposed ML area of 39.318 ha into two separate blocks i.e. Block-I of 23.80 ha and Block-II for 15.518 ha. State Govt. vide letter No.6028/SM dated 10.06.2005 had accepted the above proposal of the Company. Further, the Company vide representation dated 04.04.2007 intimated the State Govt. in Steel & Mines Department that they do not require earlier proposed Block-II for 15.518 ha considering such land being non-mineralized area. Having considered the revised request of the Company, the State Govt. in Steel & Mines Department vide Proceeding No.6177/SM dated 17.07.2007 granted a mining lease for Chromite over an area of 23.80 ha in village Kalarangiatta, Ransol etc. of Sukinda Tehsil of Jajpur district in favour of M/s FACOR Ltd. The mining lease deed for this ML area of 23.80 ha was executed on 18.04.2008 for a period of 30 years. As reported, the mines operation commenced from 01.11.2011 and continuing.


2. It is informed that Hal Settlement was published in the year 1992-93 in which the entire mining lease area of 23.80 ha was non-forest land. As per grant/execution of mining lease as per Hal settlement record, mining operation is going on in this lease and as reported by DFO, Cuttack entire mining lease has been broken up in the course of mining.
3. However, pursuant to MoEF&CC guidelines letter No.8-78/1996-FC (pt) dated 10.03.2015, the status of entire ML area of 23.80 ha of non-forest land in Hal record was found to be classified as Revenue Forest land as per Sabik Settlement record i.e. as on 25.10.1980. Accordingly, the user agency has now filed forest diversion proposal for this Sabik kisam forest land of 23.80 ha for obtaining approval of MoEF&CC under Forest (Conservation) Act, 1980. Land schedule of mining lease in Hal as well as Sabik record as on 25.10.1980 duly authenticated by Tehsildar, Sukinda is furnished.
4. This project is generating employment opportunity for 108 persons. Nearly 2000 persons of the locality are being benefited indirectly with operation of this mining project. The total cost of the project is Rs.743.49 lakhs.
5. The total ML area of 23.80 ha which was non-forest land as per Hal record, was found to be having Sabik kisam forest land as on 25.10.1980 entirely including 2.24 ha in safety zone. As reported by DFO, Cuttack, entire applied forest area is broken up.
6. The purpose wise land use patter has been furnished as below:

Sl. No.	Purpose/Component	Sabik Kisam Forest land (in ha) as on 25.10.1980
1.	Opencast Quarry	7.819
2.	Waste Dump	5.770
3.	One Stack Yard	1.377
4.	Low grade Stack yard	0.713
5.	Nickel Dump	0.553
6.	Top Soil stack yard	0.454
7.	Essential infrastructure & Colony	1.290
8.	ETP with Settling Tank	0.687




9.	Drain	0.591
10.	Road	1.494
11.	Peripheral Area	0.812
12.	Safety Zone	2.240
<b>Total</b>		<b>23.800</b>

7. The legal status of forest land is Revenue forest.
8. The density of vegetation is reported to be below 0.4, Eco Class-I. As reported by DFO, Cuttack, the entire applied forest area in the ML area has been broken up in course of mining during the existing mining lease period. However, 48 numbers of trees of different species above 30 cm girth and 6500 numbers of sapling under 30 cm girth have been enumerated in the proposed area.
9. State Govt. has informed that Kalarangiatta Chromite Mines of M/s FACOR Ltd. was an operating mines of M/s TATA Steel Ltd. As such it is part of mining lease over 1261.476 ha earlier worked by M/s TATA Steel Ltd. Considering a width of 7.5 mtr all along the mining lease boundary, the requirement of total safety zone area of the project is assessed at 2.24 ha which is required to be maintained at the project cost.
10. The proposed site is adjoining to Mahagiri DPF and about 4.75 Km. from Daitary DPF.
11. The applied area does not form part of National Park, Wildlife Sanctuary, Biosphere Reserve, Tiger Reserve or Elephant Corridor. The applied area comes within a distance of 9.13 Km. from the proposed Tiger corridor in Daitary DPF of Sukinda Range of Cuttack Division.
12. The State Govt. has informed that due care is to be taken for Conservation of Wildlife available in the area. The user agency is therefore required to contribute proportionately towards implementation of Regional Wildlife Management Plan revised rate @ 43,000/- per ha over the lease hold area of 23.80 ha. It is informed that the user agency has already deposited an amount of Rs.4,76,000/- towards proportionate cost of Regional Wildlife Management Plan at pre-revised rate of Rs.20,000/-. Therefore, the user agency is required to deposit the differential cost of Regional Wildlife Management Plan for this mining project.
13. In addition to above, State Govt. has recommended for a Site Specific Wildlife Conservation Plan duly approved by CWLW, Odisha is required to be executed in the mining as well as mining impact area at project cost.
14. No protected archeological/heritage site/defence establishment or any other important monuments is located in the area.
15. The total benefit of this project comes to Rs.49.16 crores. The loss on forest including environmental loss, NPV cost and other mandatory payment comes to Rs.2.358 Crores. Hence, the Cost Benefit Ratio is reported to be 1 : 21.
16. The Environmental Clearance for production of 0.05 MTPA of chrome ore has been granted by MoEF, Govt. of India vide letter No.J-11015/183/2007-IA.II(M) dated 13.05.2009.
17. The user agency has furnished a copy of approved Mining Plan with Progressive Mine Closure Plan with the diversion proposal. The State Govt. has reported that the mining lease has estimated mineral reserve of 3.125 Million tones. Considering 0.05 MTPA of chrome ore production, the life of mines is estimated at 50 years.
18. The project does not involve displacement of any human habitation and hence Rehabilitation & Resettlement Plan is not required.









19. No violation of Forest (Conservation) Act, 1980 has been reported by DFO, Cuttack Forest Division.
20. State Govt. has informed that as per stipulation of MoEF&CC guidelines letter No.8-78/1996-FC (pt) dated 10.03.2015, the lessee has deposited an amount of Rs.1,73,74,000/- towards NPV for 23.80 ha of forest land (as per Sabik record) @ Rs.7,30,000/- with Ad-hoc CAMPA.
21. In lieu of 21.56 ha (23.80 ha – 2.24 ha for safety zone) of Sabik forest land proposed to be used for mining and other allied activities, State Govt. has identified 24.089 ha (59.50 acres) of non-forest land in Plot No.315 (P) and No.318 (P), Khata No.155 of village Kerajodi under Kankadahad Tehsil of Dhenkanal district for raising compensatory afforestation.
22. The land suitability certificate of DFO, Dhenkanal, non-encroachment and non-encumbrance certificate of Tehsildar, Kankadahad have been furnished.
23. The DFO, Dhenkanal has prepared a Compensatory Afforestation Scheme in Bald-hill plantation in block mode over 23.80 ha for a financial outlay of Rs.91,96,900/- with maintenance cost of 10 years. The scheme has got the technical approval of the APCCF (Nodal), Odisha.
24. The DFO, Cuttack, RCCF, Angul & PCCF, Odisha has recommended the proposal.
25. The State Govt. has also recommended the proposal in Part-V of the proposal.
26. The State Govt. vide letter dated 28.09.2016 has submitted the information regarding reclamation and biological reclamation plan, the FRA Certificate along with Gram Sabha resolution, the shape file of forest area and CA area and also the justification for classification of broken area as Eco Class-I with density of 0.4 as sought by the Regional Office.
27. The Eastern Regional Office vide letter dated 18.11.2016 has requested the State Govt. to identify alternate patch of non-forest land for CA as the earlier proposed CA area of 24 ha contain, 10 ha of MDF. The reply of the State Govt. is awaited.


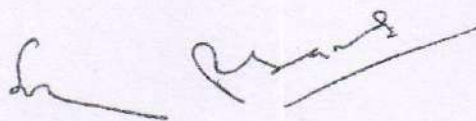
**Decision/Advice of REC:**

The user agency made a power point presentation of the proposal before the Committee. The Committee observed that the information sought by the Regional Office vide letter dated 18.11.2016 has not been received from the State Govt., as part information is yet to be received from the field and it shall be sent to the Regional Office. Hence, the Committee decided to defer the proposal to the next REC meeting.

**Agenda No. 4 (File No. 5-ORC328/2017-BHU)**

Diversion of 18.5 ha of revenue forest land for construction of 220 KV/SC Transmission line from 220/33 KV Grid Sub-station at Balimela to 220/33 KV Grid Sub-station at Malkangiri by M/s Odisha Power Transmission Corporation Ltd.

1. Total length of the proposed transmission line is 21.217 Km. that includes 5.290 Km passing through forest area. The width of Right of Way (ROW) of proposed transmission line is 35 meters. In all, 78 nos. of towers are to be erected along the aligned route including 14 nos. of towers in forest land.
2. The user agency has furnished comparative statement of Alternative Route-I, II, III & IV. Alternative route-IV has been finally selected for the transmission line project for

Annexure - 3(0)

F. No. 3-78/1996-FC (pt.)  
Government of India  
Ministry of Environment, Forests and Climate Change  
(Forest Conservation Division)

Indira Paryavaran Bhawan,  
Aliganj, Jorbagh Road,  
New Delhi - 110 003  
Dated: 10<sup>th</sup> March, 2015

To  
The Principal Secretary (Forests),  
All State / Union Territory Governments

Sub: Guidelines regarding prior approval of Central Government under the Forest (Conservation) Act, 1980 (FC Act) for areas falling in the mining leases which were or are recorded as 'forest' in the Government record on or after the day the FC Act came into force, but while processing and/or approving the proposals under the FC Act for use of forest land falling in such mining leases for mining purposes, such areas were treated as 'non-forest' - reg.

Sir,

I am directed to say that the Hon'ble Supreme Court in their Judgment dated 12<sup>th</sup> December 1996 in the Writ Petition (Civil) No. 202/1995 in the matter of T.N. Godavarman Thirumulpad versus Union of India and Others *inter-alia* directed as below:

*"The Forests Conservation Act, 1980 was enacted with a view to check further deforestation which ultimately results in ecological imbalance; and therefore, the provisions made therein for the conservation of forests and for matters connected therewith, must apply to all forests irrespective of the nature of ownership or classification thereof. The word "forest" must be understood according to its dictionary meaning. This description covers all statutorily recognized forests, whether designated as reserved, protected or otherwise for the purpose of Section 2 (i) of the Forest Conservation Act. The term "Forest land", occurring in section 2, will not only include "forest" as understood in dictionary sense, but also any area recorded as forest in the Government record irrespective of the ownership."*

2. The Hon'ble Supreme Court in their afore-mentioned Judgment made it clear that provisions of the Forest (Conservation) Act, 1980 (FC Act), extend to *inter-alia* all those areas which, on or after the day the FC Act came into force (i.e. 25<sup>th</sup> October 1980), were recorded as 'forest' in the Government record irrespective of ownership.
3. It has however, been observed that while processing and/or approving the proposals under the FC Act, substantial areas included in the mining leases which were recorded as forest in Government records on or after the day the FC Act came into force, have been treated as 'non-forest'. Prior approval of Central Government under the FC Act for use of such areas, for mining and the allied non-forest activities is required to be obtained.
4. After, careful examination of the matter, I am directed to say that State Governments and Union territory administrations shall ensure that mining operations in all such virgin/unbroken areas falling in the mining leases which were or are recorded as 'forest' in the Government record on or after 25<sup>th</sup> October 1980, but while processing and/or


(10/3/15)

2/2

approving the proposals under the FC Act for use of forest land located in such mining leases for non-forest purpose, were treated as 'non-forest', is undertaken only if the prior approval of Central Government under the FC Act for use of such areas for mining purposes has been obtained or is obtained. However, keeping in view the peculiar circumstances under which while processing and/or approving the proposals under the FC Act for use of forest land falling in such mining leases for mining purpose, such areas were treated as 'non-forest', State Governments and Union territory administrations may allow the concerned user agencies to continue, for a period not exceeding one year from the date of issue of this letter, mining in such areas, which have already been broken up, provided the other statutory requirements and Rules are otherwise being complied with and NPV of such broken up areas has already been realised from the user agency. After one year, even in such broken up areas mining shall be allowed only if the prior approval of Central Government under the FC Act for use of such areas for mining purposes has been obtained or is obtained.

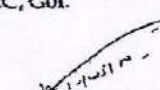
This issues with approval of the Hon'ble Minister of State (Independent Charge) for Environment, Forest and Climate Change.

Yours faithfully,

  
(H.C. Chaudhary)  
Director

Copy to:-

1. Prime Minister's Office (*Kind attn.*: Shri Santosh D. Vaidya, Director).
2. Secretary, Ministry of Mines, Government of India.
3. Secretary, Ministry of Steel, Government of India.
4. Principal Chief Conservator of Forests, all State/UT Governments.
5. Nodal Officer, the Forest (Conservation) Act, 1980, all State/UT Governments.
6. All Regional Offices, Ministry of Environment, Forests and Climate Change (MoEFCC), GoI.
7. Joint Secretary in-charge, Impact Assessment Division, MoEFCC, GoI.
8. All Assistant Inspector General of Forests/ Directors in the Forest Conservation Division, MoEFCC, GoI.
9. Director Regional Office Headquarters Division, MoEFCC, GoI.
10. Sr. Director (Technical), NIC, MoEFCC with a request to place a copy of the letter on website of this Ministry.
11. Sr. PPS to the Secretary, Ministry of Environment, Forest and Climate Change.
12. Sr. PPS to the Director General of Forests & Special Secretary, MoEFCC, GoI.
13. Sr. PPS to the Addl. Director General of Forests (Forest Conservation), MoEFCC, GoI.
14. PS to the Inspector General of Forests (Forest Conservation), MoEFCC, GoI.
15. Guard File.

  
(H.C. Chaudhary)  
Director

LAND SCHEDULE

LAND SCHEDULE OF THE M.L.AREA FOR CROMITE OVER AN AREA OF 58.81 ACRES OR 23.800 HECTS IN VILLAGE KALARANGIATTA, NO.11 UNDER SUKINDA TAHASIL OF JAJPUR DISTRICT IN FAVOUR OF M/S FERRO ALLOYS CORPORATION LIMITED UNDER SUB REGISTRAR OFFICE, SUKINDA.

Plot No.	Khata No.	Name of the Tenants	Kissan	Acres	Remarks
42	120	Nirman & Paribahan Bibhag	Rasta	0.40	Part
47	116	Abada Ajogya Anabadi	Patha-rabani	7.49	"
48	82	Baidyanath Mahanta	Sarad-III	0.73	"
78	37	Chaitanya Mahanta & Others	Biali	0.03	"
83	37	- do -	-do-	0.06	"
85	82	Baidyanath Mahanta	-do-	0.95	"
114	120	Nirman & Paribahan Bibhag	Rasta	0.25	"
214	116	Abada Ajogya Anabadi	Pathara-bani	0.40	"
215	116	-do-	-do-	14.05	"
216/166	6	Kalakar Mahanta & Others	Sarada-III	0.20	"
258	116	Abada Ajogya Anabadi	Pathara-beni	3.85	"
259	116	-do-	-do-	20.00	"
260	116	-do-	-do-	0.18	"
266	116	-do-	-do-	9.89	"
303	116	-do-	-do-	0.08	"
304	116	-do-	-do-	0.25	"
			TOTAL	58.81 ACRES OR 23.800 HECTS	

*[Handwritten signature]*

COLLECTOR  
JAJPUR

**ABSTRACT**

Village	Forest Land	Non-Forest Land		Total
		Revenue (Govt.)	Tenanted	
Kalarangiatta	Nil	56.84 Acres	1.97 Acres	58.81 Acres
Grand Total	Nil	56.84 Acres or 23.002 Hects	1.97 Acres or 0.797 Hects.	58.81 Acres or 23.800 Hects

Rasta = 0.65 Acres or 0.263 Hects.

Patharabani = 56.19 Acres or 22.739 Hects.

**PART-II**

**LIBERTIES, POWERS AND PRIVILEGES TO BE EXERCISED AND ENJOYED BY THE LESSEE/LESSEES SUBJECT TO THE RESTRICTIONS AND CONDITIONS IN PART III.**

**To enter upon land and search for, win, work etc**

1. Liberty and power at all times during the term hereby demised to enter upon the said lands and to search for mine, bore, dig, drill for, win, work, dress, process, convert, carry away and dispose of the said mineral/minerals.

**To sink, drive and make plus, shafts and inclines etc.:-**

2. Liberty and power for or in connection with any of the purposes mentioned in this part to sink drive, make maintain and use in the said lands and pits shafts inclines drifts levels waterways airways and other works (and to use maintain deepen or extent any existing works of the like nature in the said lands).

**To bring and**

3. Liberty and power for or in connection with any of purposes mentioned in this part to erect, construct,

*[Handwritten Signature]*

For Patta Abaya Corpn. Ltd

Director, Mines &

Jaipur

**COLLECTOR  
JAIPUR**



Annexure-3(E)

51-  
2011/14

OFFICE OF THE TAHASILDAR, SUKINDA

Letter No 2839 Dt 20.11.14



To,

The Divisional Forest Officer, Cuttack Forest Division, Cuttack.

Sub:- Submission of land schedule as per hal & sabik settlement record in respect of Bhimtanger Chromite Mines, in village Kalarangiatta of M/S FACOR Ltd.

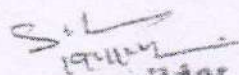
Ref:- Letter No. 4042 dt. 28.05.2014 of DFO, Cuttack.

Sir,

In reference to the subject cited above, I am to submit herewith the land schedule of the mines referred above as per hal & sabik Settlement record for taking necessary action at your end.

This is for favour of kind information and necessary action.

Yours faithfully

  
19-11-14  
Tahasildar, Tahasildar  
SUKINDA

Abstract, as per Sabir Working Khataian of  
 M/s. FACOR Pvt. Ltd. Kalarangata Chooonite Mines.

S/L No	Name of the Village	Land Particulars			Remarks
		Non-Forest	Forest	Total	
1	2	3	4	5	6
1	Kalarangata	—	Ae. 58.81	Ae 58.81	
		✓	Ae. 58.81	Ae 58.81	

S. C.  
 Tahasildar  
 SIKINDA

Forest Officer  
 SIKINDA No 15

14/5/14  
 R. K. Kamraoapal

Sabik and Hal Correlation land schedule of M/s FACOR  
Katarangiata Chromite Mines OR Ac 58.31

Sl. No	Name of the village	SABIK LAND SCHEDULE					HAL LAND SCHEDULE					Remark C/M Record/ Tenants		
		Khata No	Status	Plot No	Kisam	Total Area of the Plot	Lease of out area	Khata No	Status	Plot No	Kisam		Total Area of the Plot	Lease of out area
1	2	3	4	5	6	7	8	9	10	11	12	13	14	15
1	Katarangiata	52	Anahat	4	Saljanga	Ac 20.24	Ac 25.56	6	Shitib	215/7663	Barad III	Ac 1.54	Ac 0.20	Kalakar Mohanta & others
								37	-do-	78	Biali	Ac 1.61	Ac 0.23	Chaitan Mohanta & others
								-do-	-do-	83	-do-	Ac 0.54	Ac 0.06	-do-
								82	-do-	48	Barad III	Ac 1.26	Ac 0.73	Pradyumn Th Mohanta
								-do-	-do-	85	Biali	Ac 1.35	Ac 0.95	-do-
								116	A.A.A.	47	Palkhadi	Ac 13.76	Ac 7.49	Govt
								-do-	-do-	214	-do-	Ac 1.46	Ac 0.40	Govt.
								-do-	-do-	215	-do-	Ac 58.72	Ac 11.05	Govt.
								120	Atropine Inchakra Dept.	117	Rasfa	Ac 1.46	Ac 0.25	Atropine & Pasibahan Dept.
								-do-	-do-	42	-do-	Ac 2.40	Ac 0.40	-do-
						Ac 24.56						Ac 24.56		

*[Signature]*  
SABIK LAND SCHEDULE

*[Signature]*  
Tahasildar  
SUNANDA

C.O. *[Signature]*

1	2	3	4	5	6	7	8	9	10	11	12	13	14	15
B.F.	-	-	-	-	-	-	Ac 2456						Ac 2456	
2 Kalarangiata	32	Armbat	6	Saljungk	Ac 330	Ac 3425	116	A.A.A	266	Pat. Hamba	Ac 1920	Ac 9.89		
								→	→	303	→	Ac 0.19	Ac 0.08	
								→	→	304	→	Ac 0.57	Ac 0.25	
								→	→	259	→	Ac 2220	Ac 20.00	
								→	→	260	→	Ac 14.50	Ac 0.18	
								→	→	258	→	Ac 34.70	Ac 3.85	
							Ac 58.81						Ac 58.81	

*[Signature]*  
L. ...  
Kaltimur

*[Signature]*  
Tahasildar  
SUKANDA

*[Signature]*  
14/12/14  
Rt Kalarangiata

3 (F)

SL. NO.	DISTRICT NAME	DIST. ID	TAHASHI NAME	TAHASHI ID	RI CIRCLE	MOUZA	MOUZA NO.	KHATA NO.	PLOT NO.	AREA	AREA UNIT	OWNER	STATUS
44790	JAJPUR	18	SUKINDA	4	NA	TALANGI	NA	34	373				
44791	JAJPUR	18	SUKINDA	4	NA	TALANGI	NA	34	245	0.59	ACRE	GOVT	SAL JUNGLE
44792	JAJPUR	18	SUKINDA	4	NA	TALANGI	NA	34	346	0.11	ACRE	GOVT	SAL JUNGLE
44793	JAJPUR	18	SUKINDA	4	NA	TALANGI	NA	34	348	0.11	ACRE	GOVT	SAL JUNGLE
44794	JAJPUR	18	SUKINDA	4	NA	TALANGI	NA	34	354	0.17	ACRE	GOVT	SAL JUNGLE
44796	JAJPUR	18	SUKINDA	4	NA	TALANGI	NA	34	355	3.66	ACRE	GOVT	SAL JUNGLE
44797	JAJPUR	18	SUKINDA	4	NA	TALANGI	NA	34	357	0.86	ACRE	GOVT	SAL JUNGLE
44798	JAJPUR	18	SUKINDA	4	NA	TALANGI	NA	34	357	0.03	ACRE	GOVT	SAL JUNGLE
44799	JAJPUR	18	SUKINDA	4	NA	TALANGI	NA	34	359	5.01	ACRE	GOVT	SAL JUNGLE
44800	JAJPUR	18	SUKINDA	4	NA	TALANGI	NA	34	352	1.9	ACRE	GOVT	SAL JUNGLE
44801	JAJPUR	18	SUKINDA	4	NA	TALANGI	NA	34	352	1.06	ACRE	GOVT	SAL JUNGLE
44802	JAJPUR	18	SUKINDA	4	NA	TALANGI	NA	34	355	1.05	ACRE	GOVT	SAL JUNGLE
44803	JAJPUR	18	SUKINDA	4	NA	TALANGI	NA	34	356	0.29	ACRE	GOVT	SAL JUNGLE
44804	JAJPUR	18	SUKINDA	4	NA	TALANGI	NA	34	358	2.18	ACRE	GOVT	SAL JUNGLE
44805	JAJPUR	18	SUKINDA	4	NA	TALANGI	NA	34	360	2.78	ACRE	GOVT	SAL JUNGLE
44806	JAJPUR	18	SUKINDA	4	NA	TALANGI	NA	34	380	0.7	ACRE	GOVT	SAL JUNGLE
44807	JAJPUR	18	SUKINDA	4	NA	TALANGI	NA	34	382	0.14	ACRE	GOVT	SAL JUNGLE
44808	JAJPUR	18	SUKINDA	4	NA	TALANGI	NA	34	362	3.35	ACRE	GOVT	SAL JUNGLE
44809	JAJPUR	18	SUKINDA	4	NA	TALANGI	NA	34	370	1.33	ACRE	GOVT	SAL JUNGLE
44810	JAJPUR	18	SUKINDA	4	NA	TALANGI	NA	34	377	0.14	ACRE	GOVT	SAL JUNGLE
44811	JAJPUR	18	SUKINDA	4	NA	TALANGI	NA	34	378	0.5	ACRE	GOVT	SAL JUNGLE
44812	JAJPUR	18	SUKINDA	4	NA	TALANGI	NA	34	388	2.41	ACRE	GOVT	SAL JUNGLE
44813	JAJPUR	18	SUKINDA	4	NA	TALANGI	NA	34	363	0.87	ACRE	GOVT	SAL JUNGLE
44814	JAJPUR	18	SUKINDA	4	NA	TALANGI	NA	34	364	0.18	ACRE	GOVT	SAL JUNGLE
44815	JAJPUR	18	SUKINDA	4	NA	TALANGI	NA	34	375	0.54	ACRE	GOVT	SAL JUNGLE
44816	JAJPUR	18	SUKINDA	4	NA	TALANGI	NA	34	383	1.78	ACRE	GOVT	SAL JUNGLE
44817	JAJPUR	18	SUKINDA	4	NA	TALANGI	NA	34	385	0.37	ACRE	GOVT	SAL JUNGLE
44818	JAJPUR	18	SUKINDA	4	NA	TALANGI	NA	34	386	4.19	ACRE	GOVT	SAL JUNGLE
44819	JAJPUR	18	SUKINDA	4	NA	TALANGI	NA	34	387	0.13	ACRE	GOVT	SAL JUNGLE
44820	JAJPUR	18	SUKINDA	4	NA	TALANGI	NA	34	417	2.32	ACRE	GOVT	SAL JUNGLE
44821	JAJPUR	18	SUKINDA	4	NA	TALANGI	NA	34	389	0.04	ACRE	GOVT	SAL JUNGLE
44822	JAJPUR	18	SUKINDA	4	NA	TALANGI	NA	34	390	4.05	ACRE	GOVT	SAL JUNGLE
44823	JAJPUR	18	SUKINDA	4	NA	TALANGI	NA	34	391	5	ACRE	GOVT	SAL JUNGLE
44824	JAJPUR	18	SUKINDA	4	NA	TALANGI	NA	34	392	0.11	ACRE	GOVT	SAL JUNGLE
44825	JAJPUR	18	SUKINDA	4	NA	TALANGI	NA	34	395	0.39	ACRE	GOVT	SAL JUNGLE
44826	JAJPUR	18	SUKINDA	4	NA	TALANGI	NA	34	396	5.68	ACRE	GOVT	SAL JUNGLE
44827	JAJPUR	18	SUKINDA	4	NA	TALANGI	NA	34	397	0.37	ACRE	GOVT	SAL JUNGLE
44828	JAJPUR	18	SUKINDA	4	NA	TALANGI	NA	34	413	0.51	ACRE	GOVT	SAL JUNGLE
44829	JAJPUR	18	SUKINDA	4	NA	TALANGI	NA	34	398	1.43	ACRE	GOVT	SAL JUNGLE
44830	JAJPUR	18	SUKINDA	4	NA	TALANGI	NA	34	401	0.7	ACRE	GOVT	SAL JUNGLE
44831	JAJPUR	18	SUKINDA	4	NA	TALANGI	NA	34	415	0.79	ACRE	GOVT	SAL JUNGLE
44832	JAJPUR	18	SUKINDA	4	NA	TALANGI	NA	34	399	0.44	ACRE	GOVT	SAL JUNGLE
44833	JAJPUR	18	SUKINDA	4	NA	TALANGI	NA	34	400	0.8	ACRE	GOVT	SAL JUNGLE
44834	JAJPUR	18	SUKINDA	4	NA	TALANGI	NA	34	402	0.44	ACRE	GOVT	SAL JUNGLE
44835	JAJPUR	18	SUKINDA	4	NA	TALANGI	NA	34	407	4.29	ACRE	GOVT	SAL JUNGLE
44836	JAJPUR	18	SUKINDA	4	NA	TALANGI	NA	34	405	0.41	ACRE	GOVT	SAL JUNGLE
44837	JAJPUR	18	SUKINDA	4	NA	TALANGI	NA	34	404	0.04	ACRE	GOVT	SAL JUNGLE
44838	JAJPUR	18	SUKINDA	4	NA	TALANGI	NA	34	41	0.16	ACRE	GOVT	SAL JUNGLE
44839	JAJPUR	18	SUKINDA	4	NA	TALANGI	NA	34	405	2.69	ACRE	GOVT	SAL JUNGLE
44840	JAJPUR	18	SUKINDA	4	NA	TALANGI	NA	34	406	2.19	ACRE	GOVT	SAL JUNGLE
44841	JAJPUR	18	SUKINDA	4	NA	TALANGI	NA	34	412	0.94	ACRE	GOVT	SAL JUNGLE
44842	JAJPUR	18	SUKINDA	4	NA	TALANGI	NA	34	414	0.97	ACRE	GOVT	SAL JUNGLE
44843	JAJPUR	18	SUKINDA	4	NA	TALANGI	NA	34	411	0.84	ACRE	GOVT	SAL JUNGLE
44844	JAJPUR	18	SUKINDA	4	NA	TALANGI	NA	34	418	0.86	ACRE	GOVT	SAL JUNGLE
44845	JAJPUR	18	SUKINDA	4	NA	TALANGI	NA	34	260	0.06	ACRE	GOVT	SAL JUNGLE
44846	JAJPUR	18	SUKINDA	4	NA	TALANGI	NA	34	256	1.15	ACRE	GOVT	SAL JUNGLE
44847	JAJPUR	18	SUKINDA	4	NA	TOTAL	NA	34	474	0.15	ACRE	GOVT	SAL JUNGLE
44848	JAJPUR	18	SUKINDA	4	NA	KALARANGIATTA	NA	115	204	164.23	ACRE	GOVT	NA
44849	JAJPUR	18	SUKINDA	4	NA	KALARANGIATTA	NA	115	573	0.8	ACRE	GOVT	SAL JUNGLE
44850	JAJPUR	18	SUKINDA	4	NA	KALARANGIATTA	NA	115	768	1.11	ACRE	GOVT	SAL JUNGLE
44851	JAJPUR	18	SUKINDA	4	NA	KALARANGIATTA	NA	115	864	0.14	ACRE	GOVT	SAL JUNGLE
44852	JAJPUR	18	SUKINDA	4	NA	KALARANGIATTA	NA	115	573/1710	0.35	ACRE	GOVT	SAL JUNGLE
44853	JAJPUR	18	SUKINDA	4	NA	KALARANGIATTA	NA	115	710	1.49	ACRE	GOVT	SAL JUNGLE
44854	JAJPUR	18	SUKINDA	4	NA	KALARANGIATTA	NA	115	724	1.14	ACRE	GOVT	SAL JUNGLE
44855	JAJPUR	18	SUKINDA	4	NA	KALARANGIATTA	NA	115	721	0.66	ACRE	GOVT	SAL JUNGLE
44856	JAJPUR	18	SUKINDA	4	NA	KALARANGIATTA	NA	115	722	1.79	ACRE	GOVT	SAL JUNGLE
44857	JAJPUR	18	SUKINDA	4	NA	KALARANGIATTA	NA	115	729	0.54	ACRE	GOVT	SAL JUNGLE
44858	JAJPUR	18	SUKINDA	4	NA	KALARANGIATTA	NA	115	727	1.11	ACRE	GOVT	SAL JUNGLE
44859	JAJPUR	18	SUKINDA	4	NA	KALARANGIATTA	NA	115	711	1.2	ACRE	GOVT	SAL JUNGLE
44860	JAJPUR	18	SUKINDA	4	NA	KALARANGIATTA	NA	115	715	0.36	ACRE	GOVT	SAL JUNGLE
44861	JAJPUR	18	SUKINDA	4	NA	KALARANGIATTA	NA	115	721	1.12	ACRE	GOVT	SAL JUNGLE
44862	JAJPUR	18	SUKINDA	4	NA	KALARANGIATTA	NA	115	735	3	ACRE	GOVT	SAL JUNGLE

Annexure-3 (F)


SL. NO.	DISTRICT NAME	DIST. ID	TAHASH. NAME	TAHA-SIL ID	RI CIRCLE	MOUZA	MOUZA NO.	KHATA NO.	PLOT NO.	AREA	AREA UNIT	OWNER SHIP	STATUS
44861	JAIPUR	18	SUKINDA	4	NA	KALARANGIATTA	NA	115	772	0.4	ACRE	GOVT	SAL JUNGLE
44862	JAIPUR	18	SUKINDA	4	NA	KALARANGIATTA	NA	115	799	0.1	ACRE	GOVT	SAL JUNGLE
44863	JAIPUR	18	SUKINDA	4	NA	KALARANGIATTA	NA	115	785	0.38	ACRE	GOVT	SAL JUNGLE
44864	JAIPUR	18	SUKINDA	4	NA	KALARANGIATTA	NA	115	786	0.34	ACRE	GOVT	SAL JUNGLE
44865	JAIPUR	18	SUKINDA	4	NA	KALARANGIATTA	NA	115	898	0.2	ACRE	GOVT	SAL JUNGLE
44866	JAIPUR	18	SUKINDA	4	NA	KALARANGIATTA	NA	115	787	0.47	ACRE	GOVT	SAL JUNGLE
44867	JAIPUR	18	SUKINDA	4	NA	KALARANGIATTA	NA	115	900	0.14	ACRE	GOVT	SAL JUNGLE
44868	JAIPUR	18	SUKINDA	4	NA	KALARANGIATTA	NA	115	800	1.37	ACRE	GOVT	SAL JUNGLE
44869	JAIPUR	18	SUKINDA	4	NA	KALARANGIATTA	NA	115	808	1.92	ACRE	GOVT	SAL JUNGLE
44870	JAIPUR	18	SUKINDA	4	NA	KALARANGIATTA	NA	115	824	0.73	ACRE	GOVT	SAL JUNGLE
44871	JAIPUR	18	SUKINDA	4	NA	KALARANGIATTA	NA	115	817	0.75	ACRE	GOVT	SAL JUNGLE
44872	JAIPUR	18	SUKINDA	4	NA	KALARANGIATTA	NA	115	822	2.72	ACRE	GOVT	SAL JUNGLE
44873	JAIPUR	18	SUKINDA	4	NA	KALARANGIATTA	NA	115	857	0.47	ACRE	GOVT	SAL JUNGLE
44874	JAIPUR	18	SUKINDA	4	NA	KALARANGIATTA	NA	115	1367	0.54	ACRE	GOVT	SAL JUNGLE
44875	JAIPUR	18	SUKINDA	4	NA	KALARANGIATTA	NA	115	865	0.47	ACRE	GOVT	SAL JUNGLE
44876	JAIPUR	18	SUKINDA	4	NA	KALARANGIATTA	NA	115	865/1627	0.23	ACRE	GOVT	SAL JUNGLE
44877	JAIPUR	18	SUKINDA	4	NA	KALARANGIATTA	NA	115	783	0.5	ACRE	GOVT	SAL JUNGLE
44878	JAIPUR	18	SUKINDA	4	NA	KALARANGIATTA	NA	115	877	0.23	ACRE	GOVT	SAL JUNGLE
44879	JAIPUR	18	SUKINDA	4	NA	KALARANGIATTA	NA	115	893	0.26	ACRE	GOVT	SAL JUNGLE
44879	JAIPUR	18	SUKINDA	4	NA	KALARANGIATTA	NA	115	894	0.25	ACRE	GOVT	SAL JUNGLE
44880	JAIPUR	18	SUKINDA	4	NA	KALARANGIATTA	NA	115	896	1.11	ACRE	GOVT	SAL JUNGLE
44881	JAIPUR	18	SUKINDA	4	NA	KALARANGIATTA	NA	115	900	0.18	ACRE	GOVT	SAL JUNGLE
44882	JAIPUR	18	SUKINDA	4	NA	KALARANGIATTA	NA	115	992	1.14	ACRE	GOVT	SAL JUNGLE
44883	JAIPUR	18	SUKINDA	4	NA	KALARANGIATTA	NA	115	1380	0.64	ACRE	GOVT	SAL JUNGLE
44884	JAIPUR	18	SUKINDA	4	NA	KALARANGIATTA	NA	115	1389	0.75	ACRE	GOVT	SAL JUNGLE
44885	JAIPUR	18	SUKINDA	4	NA	KALARANGIATTA	NA	115	1414	0.3	ACRE	GOVT	SAL JUNGLE
44886	JAIPUR	18	SUKINDA	4	NA	KALARANGIATTA	NA	115	1387	0.45	ACRE	GOVT	SAL JUNGLE
44887	JAIPUR	18	SUKINDA	4	NA	KALARANGIATTA	NA	115	1447	0.89	ACRE	GOVT	SAL JUNGLE
44888	JAIPUR	18	SUKINDA	4	NA	KALARANGIATTA	NA	115	1388	1.73	ACRE	GOVT	SAL JUNGLE
44889	JAIPUR	18	SUKINDA	4	NA	KALARANGIATTA	NA	115	1390	0.21	ACRE	GOVT	SAL JUNGLE
44890	JAIPUR	18	SUKINDA	4	NA	KALARANGIATTA	NA	115	865/1711	0.39	ACRE	GOVT	SAL JUNGLE
44891	JAIPUR	18	SUKINDA	4	NA	KALARANGIATTA	NA	115	1474	0.06	ACRE	GOVT	SAL JUNGLE
44892	JAIPUR	18	SUKINDA	4	NA	KALARANGIATTA	NA	115	1486	0.11	ACRE	GOVT	SAL JUNGLE
44893	JAIPUR	18	SUKINDA	4	NA	KALARANGIATTA	NA	115	1506	0.19	ACRE	GOVT	SAL JUNGLE
44894	JAIPUR	18	SUKINDA	4	NA	KALARANGIATTA	NA	115	1507	0.12	ACRE	GOVT	SAL JUNGLE
44895	JAIPUR	18	SUKINDA	4	NA	KALARANGIATTA	NA	115	1463	0.06	ACRE	GOVT	SAL JUNGLE
44896	JAIPUR	18	SUKINDA	4	NA	KALARANGIATTA	NA	115	1478	0.18	ACRE	GOVT	SAL JUNGLE
44897	JAIPUR	18	SUKINDA	4	NA	KALARANGIATTA	NA	115	1479	0.2	ACRE	GOVT	SAL JUNGLE
44898	JAIPUR	18	SUKINDA	4	NA	KALARANGIATTA	NA	115	1484	0.23	ACRE	GOVT	SAL JUNGLE
44899	JAIPUR	18	SUKINDA	4	NA	KALARANGIATTA	NA	115	1501	0.56	ACRE	GOVT	SAL JUNGLE
44900	JAIPUR	18	SUKINDA	4	NA	KALARANGIATTA	NA	115	1499	0.22	ACRE	GOVT	SAL JUNGLE
44901	JAIPUR	18	SUKINDA	4	NA	KALARANGIATTA	NA	115	1504	0.13	ACRE	GOVT	SAL JUNGLE
44902	JAIPUR	18	SUKINDA	4	NA	KALARANGIATTA	NA	115	1505	0.28	ACRE	GOVT	SAL JUNGLE
44903	JAIPUR	18	SUKINDA	4	NA	KALARANGIATTA	NA	115	1514	0.07	ACRE	GOVT	SAL JUNGLE
44904	JAIPUR	18	SUKINDA	4	NA	KALARANGIATTA	NA	115	1518	0.2	ACRE	GOVT	SAL JUNGLE
44905	JAIPUR	18	SUKINDA	4	NA	KALARANGIATTA	NA	115	1508	0.32	ACRE	GOVT	SAL JUNGLE
44906	JAIPUR	18	SUKINDA	4	NA	KALARANGIATTA	NA	115	1509	0.06	ACRE	GOVT	SAL JUNGLE
44907	JAIPUR	18	SUKINDA	4	NA	KALARANGIATTA	NA	115	1510	0.15	ACRE	GOVT	SAL JUNGLE
44908	JAIPUR	18	SUKINDA	4	NA	KALARANGIATTA	NA	115	1515	0.1	ACRE	GOVT	SAL JUNGLE
44909	JAIPUR	18	SUKINDA	4	NA	KALARANGIATTA	NA	115	1519	0.22	ACRE	GOVT	SAL JUNGLE
44910	JAIPUR	18	SUKINDA	4	NA	KALARANGIATTA	NA	115	1529	0.3	ACRE	GOVT	SAL JUNGLE
44911	JAIPUR	18	SUKINDA	4	NA	KALARANGIATTA	NA	115	1535	0.08	ACRE	GOVT	SAL JUNGLE
44912	JAIPUR	18	SUKINDA	4	NA	KALARANGIATTA	NA	115	1526	0.13	ACRE	GOVT	SAL JUNGLE
44913	JAIPUR	18	SUKINDA	4	NA	KALARANGIATTA	NA	115	1525	0.27	ACRE	GOVT	SAL JUNGLE
44914	JAIPUR	18	SUKINDA	4	NA	KALARANGIATTA	NA	115	1527	0.32	ACRE	GOVT	SAL JUNGLE
44915	JAIPUR	18	SUKINDA	4	NA	KALARANGIATTA	NA	115	1521	0.17	ACRE	GOVT	SAL JUNGLE
44916	JAIPUR	18	SUKINDA	4	NA	KALARANGIATTA	NA	115	1526	0.27	ACRE	GOVT	SAL JUNGLE
44917	JAIPUR	18	SUKINDA	4	NA	KALARANGIATTA	NA	115	1528	0.32	ACRE	GOVT	SAL JUNGLE
44918	JAIPUR	18	SUKINDA	4	NA	KALARANGIATTA	NA	115	1578	0.22	ACRE	GOVT	SAL JUNGLE
44919	JAIPUR	18	SUKINDA	4	NA	KALARANGIATTA	NA	115	1584	0.17	ACRE	GOVT	SAL JUNGLE
44920	JAIPUR	18	SUKINDA	4	NA	KALARANGIATTA	NA	115	1579	0.17	ACRE	GOVT	SAL JUNGLE
44921	JAIPUR	18	SUKINDA	4	NA	KALARANGIATTA	NA	115	1588	0.13	ACRE	GOVT	SAL JUNGLE
44922	JAIPUR	18	SUKINDA	4	NA	KALARANGIATTA	NA	115	1595	0.22	ACRE	GOVT	SAL JUNGLE
44923	JAIPUR	18	SUKINDA	4	NA	KALARANGIATTA	NA	115	1608	0.63	ACRE	GOVT	SAL JUNGLE
44924	JAIPUR	18	SUKINDA	4	NA	KALARANGIATTA	NA	115	581/1682	1.81	ACRE	GOVT	SAL JUNGLE
44925	JAIPUR	18	SUKINDA	4	NA	KALARANGIATTA	NA	115	907/1681	0.86	ACRE	GOVT	SAL JUNGLE
44926	JAIPUR	18	SUKINDA	4	NA	KALARANGIATTA	NA	115	1155/1684	0.08	ACRE	GOVT	SAL JUNGLE
44927	JAIPUR	18	SUKINDA	4	NA	KALARANGIATTA	NA	115	717/1709	2.08	ACRE	GOVT	SAL JUNGLE
44928	JAIPUR	18	SUKINDA	4	NA	KALARANGIATTA	NA	115	1385	0.33	ACRE	GOVT	SAL JUNGLE
44929	JAIPUR	18	SUKINDA	4	NA	KALARANGIATTA	NA	115	1479	0.1	ACRE	GOVT	SAL JUNGLE
44930	JAIPUR	18	SUKINDA	4	NA	KALARANGIATTA	NA	115	1435	0.13	ACRE	GOVT	SAL JUNGLE
44931	JAIPUR	18	SUKINDA	4	NA	KALARANGIATTA	NA	115					

SL. NO.	DISTRICT NAME	DIST. ID	TABASIL NAME	TABA-SIL ID	RI CIRCLE	MOUZA	MOUZA NO.	KHATA NO.	PLOT NO.	AREA	AREA UNIT	OWNER SHIP	STATUS
44931	JAJPUR	18	SUKINDA	4	NA	KALARANGIATTA	NA	115	1458	0.08	ACRE	GOVT	SAL JUNGLE
44933	JAJPUR	18	SUKINDA	4	NA	KALARANGIATTA	NA	118	22	0.07	ACRE	GOVT	JUNGLE
44934	JAJPUR	18	SUKINDA	4	NA	KALARANGIATTA	NA	118	25	0.24	ACRE	GOVT	JUNGLE
44935	JAJPUR	18	SUKINDA	4	NA	KALARANGIATTA	NA	118	27	0.11	ACRE	GOVT	JUNGLE
44936	JAJPUR	18	SUKINDA	4	NA	KALARANGIATTA	NA	118	1386	0.5	ACRE	GOVT	JUNGLE
44937	JAJPUR	18	SUKINDA	4	NA	KALARANGIATTA	NA	118	128	0.37	ACRE	GOVT	JUNGLE
44938	JAJPUR	18	SUKINDA	4	NA	KALARANGIATTA	NA	118	568	2.44	ACRE	GOVT	JUNGLE
44939	JAJPUR	18	SUKINDA	4	NA	KALARANGIATTA	NA	118	609	0.95	ACRE	GOVT	JUNGLE
44940	JAJPUR	18	SUKINDA	4	NA	KALARANGIATTA	NA	118	8+1	1.04	ACRE	GOVT	SAL JUNGLE
44941	JAJPUR	18	SUKINDA	4	NA	KALARANGIATTA	NA	118	977	0.17	ACRE	GOVT	SAL JUNGLE
44942	JAJPUR	18	SUKINDA	4	NA	KALARANGIATTA	NA	118	896/1713	0.12	ACRE	GOVT	SAL JUNGLE
44943	JAJPUR	18	SUKINDA	4	NA	KALARANGIATTA	NA	118	712	0.42	ACRE	GOVT	SAL JUNGLE
44944	JAJPUR	18	SUKINDA	4	NA	KALARANGIATTA	NA	118	717	0.6	ACRE	GOVT	SAL JUNGLE
44945	JAJPUR	18	SUKINDA	4	NA	KALARANGIATTA	NA	118	718	0.25	ACRE	GOVT	SAL JUNGLE
44946	JAJPUR	18	SUKINDA	4	NA	KALARANGIATTA	NA	118	1391	0.36	ACRE	GOVT	SAL JUNGLE
44947	JAJPUR	18	SUKINDA	4	NA	KALARANGIATTA	NA	118	788	0.12	ACRE	GOVT	SAL JUNGLE
44948	JAJPUR	18	SUKINDA	4	NA	KALARANGIATTA	NA	118	713	0.45	ACRE	GOVT	SAL JUNGLE
44949	JAJPUR	18	SUKINDA	4	NA	KALARANGIATTA	NA	118	566	0.28	ACRE	GOVT	SAL JUNGLE
44950	JAJPUR	18	SUKINDA	4	NA	KALARANGIATTA	NA	118	548	0.32	ACRE	GOVT	SAL JUNGLE
44951	JAJPUR	18	SUKINDA	4	NA	KALARANGIATTA	NA	118	714	0.17	ACRE	GOVT	SAL JUNGLE
44952	JAJPUR	18	SUKINDA	4	NA	KALARANGIATTA	NA	118	716	0.22	ACRE	GOVT	SAL JUNGLE
44953	JAJPUR	18	SUKINDA	4	NA	KALARANGIATTA	NA	118	1360	0.18	ACRE	GOVT	SAL JUNGLE
44954	JAJPUR	18	SUKINDA	4	NA	KALARANGIATTA	NA	118	1376	0.64	ACRE	GOVT	SAL JUNGLE
44955	JAJPUR	18	SUKINDA	4	NA	KALARANGIATTA	NA	118	590	0.15	ACRE	GOVT	SAL JUNGLE
44956	JAJPUR	18	SUKINDA	4	NA	KALARANGIATTA	NA	118	789	0.14	ACRE	GOVT	SAL JUNGLE
44957	JAJPUR	18	SUKINDA	4	NA	KALARANGIATTA	NA	118	849	0.2	ACRE	GOVT	SAL JUNGLE
44958	JAJPUR	18	SUKINDA	4	NA	KALARANGIATTA	NA	118	986	0.87	ACRE	GOVT	SAL JUNGLE
44959	JAJPUR	18	SUKINDA	4	NA	KALARANGIATTA	NA	118	1004	0.11	ACRE	GOVT	SAL JUNGLE
44961	JAJPUR	18	SUKINDA	4	NA	KALARANGIATTA	NA	118	726	0.4	ACRE	GOVT	SAL JUNGLE
44962	JAJPUR	18	SUKINDA	4	NA	KALARANGIATTA	NA	118	765	0.53	ACRE	GOVT	SAL JUNGLE
44963	JAJPUR	18	SUKINDA	4	NA	KALARANGIATTA	NA	118	767	1.52	ACRE	GOVT	SAL JUNGLE
44964	JAJPUR	18	SUKINDA	4	NA	KALARANGIATTA	NA	118	176	0.37	ACRE	GOVT	SAL JUNGLE
44965	JAJPUR	18	SUKINDA	4	NA	KALARANGIATTA	NA	118	293/1610	0.34	ACRE	GOVT	SAL JUNGLE
44966	JAJPUR	18	SUKINDA	4	NA	KALARANGIATTA	NA	118	989	0.26	ACRE	GOVT	SAL JUNGLE
44967	JAJPUR	18	SUKINDA	4	NA	KALARANGIATTA	NA	118	994	0.1	ACRE	GOVT	SAL JUNGLE
44968	JAJPUR	18	SUKINDA	4	NA	KALARANGIATTA	NA	118	1176	2.27	ACRE	GOVT	SAL JUNGLE
44969	JAJPUR	18	SUKINDA	4	NA	KALARANGIATTA	NA	118	1178	0.47	ACRE	GOVT	SAL JUNGLE
44970	JAJPUR	18	SUKINDA	4	NA	KALARANGIATTA	NA	118	1288	0.1	ACRE	GOVT	SAL JUNGLE
44971	JAJPUR	18	SUKINDA	4	NA	KALARANGIATTA	NA	118	1294	0.08	ACRE	GOVT	SAL JUNGLE
44972	JAJPUR	18	SUKINDA	4	NA	KALARANGIATTA	NA	118	1417	0.23	ACRE	GOVT	SAL JUNGLE
44973	JAJPUR	18	SUKINDA	4	NA	KALARANGIATTA	NA	118	1422	0.29	ACRE	GOVT	SAL JUNGLE
44974	JAJPUR	18	SUKINDA	4	NA	KALARANGIATTA	NA	118	1427	0.58	ACRE	GOVT	SAL JUNGLE
44975	JAJPUR	18	SUKINDA	4	NA	KALARANGIATTA	NA	118	79/1707	0.5	ACRE	GOVT	SAL JUNGLE
44976	JAJPUR	18	SUKINDA	4	NA	KALARANGIATTA	NA	118	1461	0.06	ACRE	GOVT	SAL JUNGLE
44977	JAJPUR	18	SUKINDA	4	NA	KALARANGIATTA	NA	118	1473	0.11	ACRE	GOVT	SAL JUNGLE
44978	JAJPUR	18	SUKINDA	4	NA	KALARANGIATTA	NA	118	1541	0.09	ACRE	GOVT	SAL JUNGLE
44979	JAJPUR	18	SUKINDA	4	NA	KALARANGIATTA	NA	118	1560	0.2	ACRE	GOVT	SAL JUNGLE
44980	JAJPUR	18	SUKINDA	4	NA	KALARANGIATTA	NA	118	1580	0.17	ACRE	GOVT	SAL JUNGLE
44981	JAJPUR	18	SUKINDA	4	NA	KALARANGIATTA	NA	118	1475	0.08	ACRE	GOVT	SAL JUNGLE
44982	JAJPUR	18	SUKINDA	4	NA	KALARANGIATTA	NA	118	1485	0.11	ACRE	GOVT	SAL JUNGLE
44983	JAJPUR	18	SUKINDA	4	NA	KALARANGIATTA	NA	118	1554	0.07	ACRE	GOVT	SAL JUNGLE
44984	JAJPUR	18	SUKINDA	4	NA	KALARANGIATTA	NA	118	1542	0.09	ACRE	GOVT	SAL JUNGLE
44985	JAJPUR	18	SUKINDA	4	NA	KALARANGIATTA	NA	118	306	0.96	ACRE	GOVT	SAL JUNGLE
44986	JAJPUR	18	SUKINDA	4	NA	KALARANGIATTA	NA	118	307	7.46	ACRE	GOVT	SAL JUNGLE
44987	JAJPUR	18	SUKINDA	4	NA	KALARANGIATTA	NA	118	1602	0.23	ACRE	GOVT	SAL JUNGLE
44987	JAJPUR	18	SUKINDA	4	NA	KALARANGIATTA	NA	118	1598	0.42	ACRE	GOVT	SAL JUNGLE
44988	JAJPUR	18	SUKINDA	4	NA	KALARANGIATTA	NA	118	907	0.7	ACRE	GOVT	SAL JUNGLE
44989	JAJPUR	18	SUKINDA	4	NA	KALARANGIATTA	NA	118	115/1672	0.65	ACRE	GOVT	SAL JUNGLE
44990	JAJPUR	18	SUKINDA	4	NA	KALARANGIATTA	NA	118	1	0.83	ACRE	GOVT	SAL JUNGLE
44991	JAJPUR	18	SUKINDA	4	NA	KALARANGIATTA	NA	118	4	0.2	ACRE	GOVT	SAL JUNGLE
44992	JAJPUR	18	SUKINDA	4	NA	KALARANGIATTA	NA	118	5	1.11	ACRE	GOVT	SAL JUNGLE
44993	JAJPUR	18	SUKINDA	4	NA	KALARANGIATTA	NA	118	6	0.41	ACRE	GOVT	SAL JUNGLE
44994	JAJPUR	18	SUKINDA	4	NA	KALARANGIATTA	NA	118	7	0.73	ACRE	GOVT	SAL JUNGLE
44995	JAJPUR	18	SUKINDA	4	NA	KALARANGIATTA	NA	118	8	1.06	ACRE	GOVT	SAL JUNGLE
44996	JAJPUR	18	SUKINDA	4	NA	KALARANGIATTA	NA	118	9	1.25	ACRE	GOVT	SAL JUNGLE
44997	JAJPUR	18	SUKINDA	4	NA	KALARANGIATTA	NA	118	10	2.64	ACRE	GOVT	SAL JUNGLE
44998	JAJPUR	18	SUKINDA	4	NA	KALARANGIATTA	NA	118	13	0.27	ACRE	GOVT	SAL JUNGLE
44999	JAJPUR	18	SUKINDA	4	NA	KALARANGIATTA	NA	118	14	0.08	ACRE	GOVT	SAL JUNGLE
45000	JAJPUR	18	SUKINDA	4	NA	KALARANGIATTA	NA	118	15	0.06	ACRE	GOVT	SAL JUNGLE
45001	JAJPUR	18	SUKINDA	4	NA	KALARANGIATTA	NA	118	16	0.09	ACRE	GOVT	SAL JUNGLE
45002	JAJPUR	18	SUKINDA	4	NA	KALARANGIATTA	NA	118	17	0.15	ACRE	GOVT	SAL JUNGLE

SL. NO.	DISTRICT NAME	DIST. ID	TAHASIL NAME	TAHASIL ID	RI CIRCLE	MOUZA	MOUZA NO.	KHATA NO.	PLOT NO.	AREA	AREA UNIT	OWNER SHIP	STATUS
45003	JAJPUR	18	SUKINDA	4	NA	KALARANGIATTA	NA	118	18	0.13	ACRE	GOVT	SAL JUNGLE
45004	JAJPUR	18	SUKINDA	4	NA	KALARANGIATTA	NA	118	19	0.08	ACRE	GOVT	SAL JUNGLE
45005	JAJPUR	18	SUKINDA	4	NA	KALARANGIATTA	NA	118	30	0.06	ACRE	GOVT	SAL JUNGLE
45006	JAJPUR	18	SUKINDA	4	NA	KALARANGIATTA	NA	118	31	0.09	ACRE	GOVT	SAL JUNGLE
45007	JAJPUR	18	SUKINDA	4	NA	KALARANGIATTA	NA	118	32	0.29	ACRE	GOVT	SAL JUNGLE
45008	JAJPUR	18	SUKINDA	4	NA	KALARANGIATTA	NA	118	33	0.07	ACRE	GOVT	SAL JUNGLE
45009	JAJPUR	18	SUKINDA	4	NA	KALARANGIATTA	NA	118	34	0.07	ACRE	GOVT	SAL JUNGLE
45010	JAJPUR	18	SUKINDA	4	NA	KALARANGIATTA	NA	118	35	0.25	ACRE	GOVT	SAL JUNGLE
45011	JAJPUR	18	SUKINDA	4	NA	KALARANGIATTA	NA	118	36	0.18	ACRE	GOVT	SAL JUNGLE
45012	JAJPUR	18	SUKINDA	4	NA	KALARANGIATTA	NA	118	37	0.13	ACRE	GOVT	SAL JUNGLE
43013	JAJPUR	18	SUKINDA	4	NA	KALARANGIATTA	NA	118	38	0.16	ACRE	GOVT	SAL JUNGLE
45014	JAJPUR	18	SUKINDA	4	NA	KALARANGIATTA	NA	118	39	0.17	ACRE	GOVT	SAL JUNGLE
45015	JAJPUR	18	SUKINDA	4	NA	KALARANGIATTA	NA	118	40	0.40	ACRE	GOVT	SAL JUNGLE
45016	JAJPUR	18	SUKINDA	4	NA	KALARANGIATTA	NA	118	41	0.73	ACRE	GOVT	SAL JUNGLE
45016	JAJPUR	18	SUKINDA	4	NA	KALARANGIATTA	NA	118	43	0.21	ACRE	GOVT	SAL JUNGLE
45017	JAJPUR	18	SUKINDA	4	NA	KALARANGIATTA	NA	118	49	0.88	ACRE	GOVT	SAL JUNGLE
45018	JAJPUR	18	SUKINDA	4	NA	KALARANGIATTA	NA	118	50	0.29	ACRE	GOVT	SAL JUNGLE
45019	JAJPUR	18	SUKINDA	4	NA	KALARANGIATTA	NA	118	53	0.05	ACRE	GOVT	SAL JUNGLE
45020	JAJPUR	18	SUKINDA	4	NA	KALARANGIATTA	NA	118	54	0.35	ACRE	GOVT	SAL JUNGLE
45021	JAJPUR	18	SUKINDA	4	NA	KALARANGIATTA	NA	118	63	0.11	ACRE	GOVT	SAL JUNGLE
45022	JAJPUR	18	SUKINDA	4	NA	KALARANGIATTA	NA	118	63	1	ACRE	GOVT	SAL JUNGLE
45023	JAJPUR	18	SUKINDA	4	NA	KALARANGIATTA	NA	118	(80)/1639	0.09	ACRE	GOVT	SAL JUNGLE
45024	JAJPUR	18	SUKINDA	4	NA	KALARANGIATTA	NA	118	71	0.1	ACRE	GOVT	SAL JUNGLE
45025	JAJPUR	18	SUKINDA	4	NA	KALARANGIATTA	NA	118	74	0.18	ACRE	GOVT	SAL JUNGLE
45026	JAJPUR	18	SUKINDA	4	NA	KALARANGIATTA	NA	118	76	0.34	ACRE	GOVT	SAL JUNGLE
45027	JAJPUR	18	SUKINDA	4	NA	KALARANGIATTA	NA	118	77	0.02	ACRE	GOVT	SAL JUNGLE
45028	JAJPUR	18	SUKINDA	4	NA	KALARANGIATTA	NA	118	91	0.58	ACRE	GOVT	JUNGLE
45029	JAJPUR	18	SUKINDA	4	NA	KALARANGIATTA	NA	118	92	0.45	ACRE	GOVT	JUNGLE
45030	JAJPUR	18	SUKINDA	4	NA	KALARANGIATTA	NA	118	97	0.57	ACRE	GOVT	JUNGLE
45031	JAJPUR	18	SUKINDA	4	NA	KALARANGIATTA	NA	118	579	0.92	ACRE	GOVT	SAL JUNGLE
45032	JAJPUR	18	SUKINDA	4	NA	KALARANGIATTA	NA	118	108	0.4	ACRE	GOVT	SAL JUNGLE
45033	JAJPUR	18	SUKINDA	4	NA	KALARANGIATTA	NA	118	111	0.2	ACRE	GOVT	JUNGLE
45034	JAJPUR	18	SUKINDA	4	NA	KALARANGIATTA	NA	118	116	0.81	ACRE	GOVT	JUNGLE
45035	JAJPUR	18	SUKINDA	4	NA	KALARANGIATTA	NA	118	(80)/1704	0.07	ACRE	GOVT	SAL JUNGLE
45036	JAJPUR	18	SUKINDA	4	NA	KALARANGIATTA	NA	118	1083/1701	0.03	ACRE	GOVT	SAL JUNGLE
45037	JAJPUR	18	SUKINDA	4	NA	KALARANGIATTA	NA	118	1083	0.02	ACRE	GOVT	SAL JUNGLE
45038	JAJPUR	18	SUKINDA	4	NA	KALARANGIATTA	NA	118	137	0.74	ACRE	GOVT	JUNGLE
45039	JAJPUR	18	SUKINDA	4	NA	KALARANGIATTA	NA	118	142	0.25	ACRE	GOVT	JUNGLE
45040	JAJPUR	18	SUKINDA	4	NA	KALARANGIATTA	NA	118	148	1.8	ACRE	GOVT	JUNGLE
45041	JAJPUR	18	SUKINDA	4	NA	KALARANGIATTA	NA	118	356	1.36	ACRE	GOVT	SAL JUNGLE
45042	JAJPUR	18	SUKINDA	4	NA	KALARANGIATTA	NA	118	157	0.12	ACRE	GOVT	SAL JUNGLE
45043	JAJPUR	18	SUKINDA	4	NA	KALARANGIATTA	NA	118	(81)/1701	0.14	ACRE	GOVT	SAL JUNGLE
45044	JAJPUR	18	SUKINDA	4	NA	KALARANGIATTA	NA	118	158	0.2	ACRE	GOVT	JUNGLE
45045	JAJPUR	18	SUKINDA	4	NA	KALARANGIATTA	NA	118	163	0.55	ACRE	GOVT	JUNGLE
45046	JAJPUR	18	SUKINDA	4	NA	KALARANGIATTA	NA	118	165	0.78	ACRE	GOVT	JUNGLE
45047	JAJPUR	18	SUKINDA	4	NA	KALARANGIATTA	NA	118	828	0.93	ACRE	GOVT	JUNGLE
45048	JAJPUR	18	SUKINDA	4	NA	KALARANGIATTA	NA	118	190	0.42	ACRE	GOVT	JUNGLE
45049	JAJPUR	18	SUKINDA	4	NA	KALARANGIATTA	NA	118	193	0.11	ACRE	GOVT	JUNGLE
45050	JAJPUR	18	SUKINDA	4	NA	KALARANGIATTA	NA	118	194	0.24	ACRE	GOVT	JUNGLE
45051	JAJPUR	18	SUKINDA	4	NA	KALARANGIATTA	NA	118	197	0.21	ACRE	GOVT	JUNGLE
45052	JAJPUR	18	SUKINDA	4	NA	KALARANGIATTA	NA	118	260	0.23	ACRE	GOVT	JUNGLE
45053	JAJPUR	18	SUKINDA	4	NA	KALARANGIATTA	NA	118	206	0.14	ACRE	GOVT	JUNGLE
45054	JAJPUR	18	SUKINDA	4	NA	KALARANGIATTA	NA	118	308	0.95	ACRE	GOVT	JUNGLE
45055	JAJPUR	18	SUKINDA	4	NA	KALARANGIATTA	NA	118	211	0.17	ACRE	GOVT	JUNGLE
45056	JAJPUR	18	SUKINDA	4	NA	KALARANGIATTA	NA	118	212	0.72	ACRE	GOVT	JUNGLE
45057	JAJPUR	18	SUKINDA	4	NA	KALARANGIATTA	NA	118	213	0.24	ACRE	GOVT	JUNGLE
45058	JAJPUR	18	SUKINDA	4	NA	KALARANGIATTA	NA	118	911	0.93	ACRE	GOVT	SAL JUNGLE
45059	JAJPUR	18	SUKINDA	4	NA	KALARANGIATTA	NA	118	388	0.8	ACRE	GOVT	SAL JUNGLE
45060	JAJPUR	18	SUKINDA	4	NA	KALARANGIATTA	NA	118	220	0.26	ACRE	GOVT	SAL JUNGLE
45061	JAJPUR	18	SUKINDA	4	NA	KALARANGIATTA	NA	118	271	0.11	ACRE	GOVT	SAL JUNGLE
45062	JAJPUR	18	SUKINDA	4	NA	KALARANGIATTA	NA	118	272	0.35	ACRE	GOVT	SAL JUNGLE
45063	JAJPUR	18	SUKINDA	4	NA	KALARANGIATTA	NA	118	277	0.07	ACRE	GOVT	SAL JUNGLE
45064	JAJPUR	18	SUKINDA	4	NA	KALARANGIATTA	NA	118	281	0.6	ACRE	GOVT	SAL JUNGLE
45065	JAJPUR	18	SUKINDA	4	NA	KALARANGIATTA	NA	118	282	0.35	ACRE	GOVT	SAL JUNGLE
45066	JAJPUR	18	SUKINDA	4	NA	KALARANGIATTA	NA	118	286	0.64	ACRE	GOVT	SAL JUNGLE
45067	JAJPUR	18	SUKINDA	4	NA	KALARANGIATTA	NA	118	287	0.8	ACRE	GOVT	SAL JUNGLE
45068	JAJPUR	18	SUKINDA	4	NA	KALARANGIATTA	NA	118	288	1.73	ACRE	GOVT	SAL JUNGLE
45069	JAJPUR	18	SUKINDA	4	NA	KALARANGIATTA	NA	118	289	1.43	ACRE	GOVT	SAL JUNGLE
45070	JAJPUR	18	SUKINDA	4	NA	KALARANGIATTA	NA	118	292	0.58	ACRE	GOVT	SAL JUNGLE
45071	JAJPUR	18	SUKINDA	4	NA	KALARANGIATTA	NA	118	294	0.21	ACRE	GOVT	SAL JUNGLE
45072	JAJPUR	18	SUKINDA	4	NA	KALARANGIATTA	NA	118	294	0.21	ACRE	GOVT	SAL JUNGLE
45073	JAJPUR	18	SUKINDA	4	NA	KALARANGIATTA	NA	118	300	1.12	ACRE	GOVT	SAL JUNGLE




SL. NO.	DISTRICT NAME	DIST. ID	TAHASIL NAME	TAH-SIL ID	RI CIRCLE	MOUZA	MOUZA NO.	KHATA NO.	PLOT NO.	AREA	AREA UNIT	OWNER SHIP	STATUS
45074	JAJPUR	18	SUKINDA	4	NA	KALARANGIATTA	NA	118	305	1.1	ACRE	GOVT	SAL JUNGLE
45075	JAJPUR	18	SUKINDA	4	NA	KALARANGIATTA	NA	118	308	1.8	ACRE	GOVT	SAL JUNGLE
45076	JAJPUR	18	SUKINDA	4	NA	KALARANGIATTA	NA	118	309	0.08	ACRE	GOVT	SAL JUNGLE
45077	JAJPUR	18	SUKINDA	4	NA	KALARANGIATTA	NA	118	310	1.75	ACRE	GOVT	SAL JUNGLE
45078	JAJPUR	18	SUKINDA	4	NA	KALARANGIATTA	NA	118	357	0.74	ACRE	GOVT	SAL JUNGLE
45079	JAJPUR	18	SUKINDA	4	NA	KALARANGIATTA	NA	118	358	0.38	ACRE	GOVT	SAL JUNGLE
45080	JAJPUR	18	SUKINDA	4	NA	KALARANGIATTA	NA	118	341	0.14	ACRE	GOVT	SAL JUNGLE
45081	JAJPUR	18	SUKINDA	4	NA	KALARANGIATTA	NA	118	998	0.66	ACRE	GOVT	SAL JUNGLE
45082	JAJPUR	18	SUKINDA	4	NA	KALARANGIATTA	NA	118	385	0.66	ACRE	GOVT	SAL JUNGLE
45083	JAJPUR	18	SUKINDA	4	NA	KALARANGIATTA	NA	118	868	0.13	ACRE	GOVT	SAL JUNGLE
45084	JAJPUR	18	SUKINDA	4	NA	KALARANGIATTA	NA	118	1015	0.1	ACRE	GOVT	SAL JUNGLE
45085	JAJPUR	18	SUKINDA	4	NA	KALARANGIATTA	NA	118	1011	0.31	ACRE	GOVT	SAL JUNGLE
45086	JAJPUR	18	SUKINDA	4	NA	KALARANGIATTA	NA	118	469	0.61	ACRE	GOVT	SAL JUNGLE
45087	JAJPUR	18	SUKINDA	4	NA	KALARANGIATTA	NA	118	487	0.49	ACRE	GOVT	SAL JUNGLE
45088	JAJPUR	18	SUKINDA	4	NA	KALARANGIATTA	NA	118	863	1.6	ACRE	GOVT	SAL JUNGLE
45089	JAJPUR	18	SUKINDA	4	NA	KALARANGIATTA	NA	118	375	0.5	ACRE	GOVT	SAL JUNGLE
45090	JAJPUR	18	SUKINDA	4	NA	KALARANGIATTA	NA	118	376	0.28	ACRE	GOVT	SAL JUNGLE
45091	JAJPUR	18	SUKINDA	4	NA	KALARANGIATTA	NA	118	377	0.61	ACRE	GOVT	SAL JUNGLE
45092	JAJPUR	18	SUKINDA	4	NA	KALARANGIATTA	NA	118	372	0.13	ACRE	GOVT	SAL JUNGLE
45093	JAJPUR	18	SUKINDA	4	NA	KALARANGIATTA	NA	118	355	0.14	ACRE	GOVT	SAL JUNGLE
45094	JAJPUR	18	SUKINDA	4	NA	KALARANGIATTA	NA	118	467	0.88	ACRE	GOVT	SAL JUNGLE
45095	JAJPUR	18	SUKINDA	4	NA	KALARANGIATTA	NA	118	383	0.49	ACRE	GOVT	SAL JUNGLE
45096	JAJPUR	18	SUKINDA	4	NA	KALARANGIATTA	NA	118	400	0.23	ACRE	GOVT	SAL JUNGLE
45097	JAJPUR	18	SUKINDA	4	NA	KALARANGIATTA	NA	118	374	0.46	ACRE	GOVT	SAL JUNGLE
45098	JAJPUR	18	SUKINDA	4	NA	KALARANGIATTA	NA	118	466	1.09	ACRE	GOVT	SAL JUNGLE
45099	JAJPUR	18	SUKINDA	4	NA	KALARANGIATTA	NA	118	384	0.74	ACRE	GOVT	SAL JUNGLE
45100	JAJPUR	18	SUKINDA	4	NA	KALARANGIATTA	NA	118	473	0.86	ACRE	GOVT	SAL JUNGLE
45101	JAJPUR	18	SUKINDA	4	NA	KALARANGIATTA	NA	118	451	0.53	ACRE	GOVT	SAL JUNGLE
45102	JAJPUR	18	SUKINDA	4	NA	KALARANGIATTA	NA	118	380	0.59	ACRE	GOVT	SAL JUNGLE
45103	JAJPUR	18	SUKINDA	4	NA	KALARANGIATTA	NA	118	442	0.86	ACRE	GOVT	SAL JUNGLE
45104	JAJPUR	18	SUKINDA	4	NA	KALARANGIATTA	NA	118	390	0.56	ACRE	GOVT	SAL JUNGLE
45105	JAJPUR	18	SUKINDA	4	NA	KALARANGIATTA	NA	118	1104	0.13	ACRE	GOVT	SAL JUNGLE
45106	JAJPUR	18	SUKINDA	4	NA	KALARANGIATTA	NA	118	392	0.83	ACRE	GOVT	SAL JUNGLE
45107	JAJPUR	18	SUKINDA	4	NA	KALARANGIATTA	NA	118	395	0.04	ACRE	GOVT	SAL JUNGLE
45108	JAJPUR	18	SUKINDA	4	NA	KALARANGIATTA	NA	118	397	0.03	ACRE	GOVT	SAL JUNGLE
45109	JAJPUR	18	SUKINDA	4	NA	KALARANGIATTA	NA	118	399	1.48	ACRE	GOVT	SAL JUNGLE
45110	JAJPUR	18	SUKINDA	4	NA	KALARANGIATTA	NA	118	445	0.24	ACRE	GOVT	SAL JUNGLE
45111	JAJPUR	18	SUKINDA	4	NA	KALARANGIATTA	NA	118	486	0.56	ACRE	GOVT	SAL JUNGLE
45112	JAJPUR	18	SUKINDA	4	NA	KALARANGIATTA	NA	118	490	3	ACRE	GOVT	SAL JUNGLE
45113	JAJPUR	18	SUKINDA	4	NA	KALARANGIATTA	NA	118	491	1.33	ACRE	GOVT	SAL JUNGLE
45114	JAJPUR	18	SUKINDA	4	NA	KALARANGIATTA	NA	118	492	0.37	ACRE	GOVT	SAL JUNGLE
45115	JAJPUR	18	SUKINDA	4	NA	KALARANGIATTA	NA	118	493	2.66	ACRE	GOVT	SAL JUNGLE
45116	JAJPUR	18	SUKINDA	4	NA	KALARANGIATTA	NA	118	494	4.17	ACRE	GOVT	SAL JUNGLE
45117	JAJPUR	18	SUKINDA	4	NA	KALARANGIATTA	NA	118	484	0.91	ACRE	GOVT	SAL JUNGLE
45118	JAJPUR	18	SUKINDA	4	NA	KALARANGIATTA	NA	118	404	0.13	ACRE	GOVT	SAL JUNGLE
45119	JAJPUR	18	SUKINDA	4	NA	KALARANGIATTA	NA	118	405	0.21	ACRE	GOVT	SAL JUNGLE
45120	JAJPUR	18	SUKINDA	4	NA	KALARANGIATTA	NA	118	439	0.49	ACRE	GOVT	SAL JUNGLE
45121	JAJPUR	18	SUKINDA	4	NA	KALARANGIATTA	NA	118	774	0.82	ACRE	GOVT	SAL JUNGLE
45122	JAJPUR	18	SUKINDA	4	NA	KALARANGIATTA	NA	118	424	0.04	ACRE	GOVT	SAL JUNGLE
45123	JAJPUR	18	SUKINDA	4	NA	KALARANGIATTA	NA	118	427	0.16	ACRE	GOVT	SAL JUNGLE
45124	JAJPUR	18	SUKINDA	4	NA	KALARANGIATTA	NA	118	835	0.74	ACRE	GOVT	SAL JUNGLE
45125	JAJPUR	18	SUKINDA	4	NA	KALARANGIATTA	NA	118	428	0.07	ACRE	GOVT	SAL JUNGLE
45126	JAJPUR	18	SUKINDA	4	NA	KALARANGIATTA	NA	118	834	0.82	ACRE	GOVT	SAL JUNGLE
45127	JAJPUR	18	SUKINDA	4	NA	KALARANGIATTA	NA	118	329	0.17	ACRE	GOVT	SAL JUNGLE
45128	JAJPUR	18	SUKINDA	4	NA	KALARANGIATTA	NA	118	1587	0.23	ACRE	GOVT	SAL JUNGLE
45129	JAJPUR	18	SUKINDA	4	NA	KALARANGIATTA	NA	118	430	0.06	ACRE	GOVT	SAL JUNGLE
45130	JAJPUR	18	SUKINDA	4	NA	KALARANGIATTA	NA	118	432	0.08	ACRE	GOVT	SAL JUNGLE
45131	JAJPUR	18	SUKINDA	4	NA	KALARANGIATTA	NA	118	435	0.45	ACRE	GOVT	SAL JUNGLE
45132	JAJPUR	18	SUKINDA	4	NA	KALARANGIATTA	NA	118	452	0.64	ACRE	GOVT	SAL JUNGLE
45133	JAJPUR	18	SUKINDA	4	NA	KALARANGIATTA	NA	118	436	0.28	ACRE	GOVT	SAL JUNGLE
45134	JAJPUR	18	SUKINDA	4	NA	KALARANGIATTA	NA	118	441	0.9	ACRE	GOVT	SAL JUNGLE
45135	JAJPUR	18	SUKINDA	4	NA	KALARANGIATTA	NA	118	1057	0.16	ACRE	GOVT	SAL JUNGLE
45136	JAJPUR	18	SUKINDA	4	NA	KALARANGIATTA	NA	118	438	0.25	ACRE	GOVT	SAL JUNGLE
45137	JAJPUR	18	SUKINDA	4	NA	KALARANGIATTA	NA	118	440	0.72	ACRE	GOVT	SAL JUNGLE
45138	JAJPUR	18	SUKINDA	4	NA	KALARANGIATTA	NA	118	1068	0.32	ACRE	GOVT	SAL JUNGLE
45139	JAJPUR	18	SUKINDA	4	NA	KALARANGIATTA	NA	118	1074	0.3	ACRE	GOVT	SAL JUNGLE
45140	JAJPUR	18	SUKINDA	4	NA	KALARANGIATTA	NA	118	1079	0.17	ACRE	GOVT	SAL JUNGLE
45141	JAJPUR	18	SUKINDA	4	NA	KALARANGIATTA	NA	118	456	0.4	ACRE	GOVT	SAL JUNGLE
45142	JAJPUR	18	SUKINDA	4	NA	KALARANGIATTA	NA	118	458	0.17	ACRE	GOVT	SAL JUNGLE
45143	JAJPUR	18	SUKINDA	4	NA	KALARANGIATTA	NA	118	468	0.54	ACRE	GOVT	SAL JUNGLE
45144	JAJPUR	18	SUKINDA	4	NA	KALARANGIATTA	NA	118					




SL. NO.	DISTRICT NAME	DIST. ID	TAHASIL NAME	TAHA-SIL ID	RI CIRCLE	MOUZA	MOUZA NO.	KHATA NO.	PLOT NO.	AREA	AREA UNIT	OWNER SHIP	STATUS
45145	JAIPUR	18	SUKINDA	4	NA	KALARANGIATTA	NA	118	465	0.87	ACRE	GOVT	SAL JUNGLE
45146	JAIPUR	18	SUKINDA	4	NA	KALARANGIATTA	NA	118	495	0.92	ACRE	GOVT	SAL JUNGLE
45147	JAIPUR	18	SUKINDA	4	NA	KALARANGIATTA	NA	118	508	0.31	ACRE	GOVT	SAL JUNGLE
45148	JAIPUR	18	SUKINDA	4	NA	KALARANGIATTA	NA	118	509	1.62	ACRE	GOVT	SAL JUNGLE
45149	JAIPUR	18	SUKINDA	4	NA	KALARANGIATTA	NA	118	468	1.13	ACRE	GOVT	SAL JUNGLE
45150	JAIPUR	18	SUKINDA	4	NA	KALARANGIATTA	NA	118	470	0.76	ACRE	GOVT	SAL JUNGLE
45151	JAIPUR	18	SUKINDA	4	NA	KALARANGIATTA	NA	118	471	0.25	ACRE	GOVT	SAL JUNGLE
45152	JAIPUR	18	SUKINDA	4	NA	KALARANGIATTA	NA	118	472	0.47	ACRE	GOVT	SAL JUNGLE
45153	JAIPUR	18	SUKINDA	4	NA	KALARANGIATTA	NA	118	473	0.55	ACRE	GOVT	SAL JUNGLE
45154	JAIPUR	18	SUKINDA	4	NA	KALARANGIATTA	NA	118	474	0.15	ACRE	GOVT	SAL JUNGLE
45155	JAIPUR	18	SUKINDA	4	NA	KALARANGIATTA	NA	118	475	0.05	ACRE	GOVT	SAL JUNGLE
45156	JAIPUR	18	SUKINDA	4	NA	KALARANGIATTA	NA	118	477	0.15	ACRE	GOVT	SAL JUNGLE
45157	JAIPUR	18	SUKINDA	4	NA	KALARANGIATTA	NA	118	478	2.4	ACRE	GOVT	SAL JUNGLE
45158	JAIPUR	18	SUKINDA	4	NA	KALARANGIATTA	NA	118	682	1.74	ACRE	GOVT	SAL JUNGLE
45159	JAIPUR	18	SUKINDA	4	NA	KALARANGIATTA	NA	118	790	0.73	ACRE	GOVT	SAL JUNGLE
45160	JAIPUR	18	SUKINDA	4	NA	KALARANGIATTA	NA	118	810	1.24	ACRE	GOVT	SAL JUNGLE
45161	JAIPUR	18	SUKINDA	4	NA	KALARANGIATTA	NA	118	470	2.1	ACRE	GOVT	SAL JUNGLE
45162	JAIPUR	18	SUKINDA	4	NA	KALARANGIATTA	NA	118	791	0.71	ACRE	GOVT	SAL JUNGLE
45163	JAIPUR	18	SUKINDA	4	NA	KALARANGIATTA	NA	118	480	0.04	ACRE	GOVT	SAL JUNGLE
45164	JAIPUR	18	SUKINDA	4	NA	KALARANGIATTA	NA	118	483	0.45	ACRE	GOVT	SAL JUNGLE
45165	JAIPUR	18	SUKINDA	4	NA	KALARANGIATTA	NA	118	485	0.66	ACRE	GOVT	SAL JUNGLE
45166	JAIPUR	18	SUKINDA	4	NA	KALARANGIATTA	NA	118	469	0.39	ACRE	GOVT	SAL JUNGLE
45167	JAIPUR	18	SUKINDA	4	NA	KALARANGIATTA	NA	118	981	0.21	ACRE	GOVT	SAL JUNGLE
45168	JAIPUR	18	SUKINDA	4	NA	KALARANGIATTA	NA	118	1046	0.08	ACRE	GOVT	SAL JUNGLE
45169	JAIPUR	18	SUKINDA	4	NA	KALARANGIATTA	NA	118	777	1.64	ACRE	GOVT	SAL JUNGLE
45170	JAIPUR	18	SUKINDA	4	NA	KALARANGIATTA	NA	118	495	2.7	ACRE	GOVT	SAL JUNGLE
45171	JAIPUR	18	SUKINDA	4	NA	KALARANGIATTA	NA	118	496/1698	0.7	ACRE	GOVT	SAL JUNGLE
45172	JAIPUR	18	SUKINDA	4	NA	KALARANGIATTA	NA	118	497	1.58	ACRE	GOVT	SAL JUNGLE
45173	JAIPUR	18	SUKINDA	4	NA	KALARANGIATTA	NA	118	498	0.16	ACRE	GOVT	SAL JUNGLE
45174	JAIPUR	18	SUKINDA	4	NA	KALARANGIATTA	NA	118	500	1.76	ACRE	GOVT	SAL JUNGLE
45175	JAIPUR	18	SUKINDA	4	NA	KALARANGIATTA	NA	118	301	1.2	ACRE	GOVT	SAL JUNGLE
45176	JAIPUR	18	SUKINDA	4	NA	KALARANGIATTA	NA	118	505	0.26	ACRE	GOVT	SAL JUNGLE
45177	JAIPUR	18	SUKINDA	4	NA	KALARANGIATTA	NA	118	306	1.18	ACRE	GOVT	SAL JUNGLE
45178	JAIPUR	18	SUKINDA	4	NA	KALARANGIATTA	NA	118	987	0.29	ACRE	GOVT	SAL JUNGLE
45179	JAIPUR	18	SUKINDA	4	NA	KALARANGIATTA	NA	118	1001	0.67	ACRE	GOVT	SAL JUNGLE
45180	JAIPUR	18	SUKINDA	4	NA	KALARANGIATTA	NA	118	507	0.1	ACRE	GOVT	SAL JUNGLE
45181	JAIPUR	18	SUKINDA	4	NA	KALARANGIATTA	NA	118	504	0.52	ACRE	GOVT	SAL JUNGLE
45182	JAIPUR	18	SUKINDA	4	NA	KALARANGIATTA	NA	118	507	0.79	ACRE	GOVT	SAL JUNGLE
45183	JAIPUR	18	SUKINDA	4	NA	KALARANGIATTA	NA	118	510	0.34	ACRE	GOVT	SAL JUNGLE
45184	JAIPUR	18	SUKINDA	4	NA	KALARANGIATTA	NA	118	513	0.65	ACRE	GOVT	SAL JUNGLE
45185	JAIPUR	18	SUKINDA	4	NA	KALARANGIATTA	NA	118	974	0.32	ACRE	GOVT	SAL JUNGLE
45186	JAIPUR	18	SUKINDA	4	NA	KALARANGIATTA	NA	118	1341	1.17	ACRE	GOVT	SAL JUNGLE
45187	JAIPUR	18	SUKINDA	4	NA	KALARANGIATTA	NA	118	515	0.25	ACRE	GOVT	SAL JUNGLE
45188	JAIPUR	18	SUKINDA	4	NA	KALARANGIATTA	NA	118	516	0.16	ACRE	GOVT	SAL JUNGLE
45189	JAIPUR	18	SUKINDA	4	NA	KALARANGIATTA	NA	118	985	1.04	ACRE	GOVT	SAL JUNGLE
45190	JAIPUR	18	SUKINDA	4	NA	KALARANGIATTA	NA	118	516	0.48	ACRE	GOVT	SAL JUNGLE
45191	JAIPUR	18	SUKINDA	4	NA	KALARANGIATTA	NA	118	518	1.12	ACRE	GOVT	SAL JUNGLE
45192	JAIPUR	18	SUKINDA	4	NA	KALARANGIATTA	NA	118	797	1.44	ACRE	GOVT	SAL JUNGLE
45193	JAIPUR	18	SUKINDA	4	NA	KALARANGIATTA	NA	118	942	0.22	ACRE	GOVT	SAL JUNGLE
45194	JAIPUR	18	SUKINDA	4	NA	KALARANGIATTA	NA	118	854	0.88	ACRE	GOVT	SAL JUNGLE
45195	JAIPUR	18	SUKINDA	4	NA	KALARANGIATTA	NA	118	650	0.62	ACRE	GOVT	SAL JUNGLE
45196	JAIPUR	18	SUKINDA	4	NA	KALARANGIATTA	NA	118	520	0.17	ACRE	GOVT	SAL JUNGLE
45197	JAIPUR	18	SUKINDA	4	NA	KALARANGIATTA	NA	118	794	0.76	ACRE	GOVT	SAL JUNGLE
45198	JAIPUR	18	SUKINDA	4	NA	KALARANGIATTA	NA	118	846	0.24	ACRE	GOVT	SAL JUNGLE
45199	JAIPUR	18	SUKINDA	4	NA	KALARANGIATTA	NA	118	982	0.11	ACRE	GOVT	SAL JUNGLE
45200	JAIPUR	18	SUKINDA	4	NA	KALARANGIATTA	NA	118	521	0.13	ACRE	GOVT	SAL JUNGLE
45201	JAIPUR	18	SUKINDA	4	NA	KALARANGIATTA	NA	118	522	0.55	ACRE	GOVT	SAL JUNGLE
45202	JAIPUR	18	SUKINDA	4	NA	KALARANGIATTA	NA	118	782	0.19	ACRE	GOVT	SAL JUNGLE
45203	JAIPUR	18	SUKINDA	4	NA	KALARANGIATTA	NA	118	803	1.05	ACRE	GOVT	SAL JUNGLE
45204	JAIPUR	18	SUKINDA	4	NA	KALARANGIATTA	NA	118	525	0.59	ACRE	GOVT	SAL JUNGLE
45205	JAIPUR	18	SUKINDA	4	NA	KALARANGIATTA	NA	118	807	0.76	ACRE	GOVT	SAL JUNGLE
45206	JAIPUR	18	SUKINDA	4	NA	KALARANGIATTA	NA	118	526	0.14	ACRE	GOVT	SAL JUNGLE
45207	JAIPUR	18	SUKINDA	4	NA	KALARANGIATTA	NA	118	529	0.21	ACRE	GOVT	SAL JUNGLE
45208	JAIPUR	18	SUKINDA	4	NA	KALARANGIATTA	NA	118	778	0.29	ACRE	GOVT	SAL JUNGLE
45209	JAIPUR	18	SUKINDA	4	NA	KALARANGIATTA	NA	118	806	0.94	ACRE	GOVT	SAL JUNGLE
45210	JAIPUR	18	SUKINDA	4	NA	KALARANGIATTA	NA	118	858	0.1	ACRE	GOVT	SAL JUNGLE
45211	JAIPUR	18	SUKINDA	4	NA	KALARANGIATTA	NA	118	530	0.33	ACRE	GOVT	SAL JUNGLE
45212	JAIPUR	18	SUKINDA	4	NA	KALARANGIATTA	NA	118	830	0.18	ACRE	GOVT	SAL JUNGLE
45213	JAIPUR	18	SUKINDA	4	NA	KALARANGIATTA	NA	118	859	0.44	ACRE	GOVT	SAL JUNGLE
45214	JAIPUR	18	SUKINDA	4	NA	KALARANGIATTA	NA	118	901	0.17	ACRE	GOVT	SAL JUNGLE
45215	JAIPUR	18	SUKINDA	4	NA	KALARANGIATTA	NA	118	837	0.33	ACRE	GOVT	SAL JUNGLE

SL. NO.	DISTRICT NAME	DIST. ID	TAHASIL NAME	TAHA-SH. ID	RI CIRCLE	MOUZA	MOUZA NO.	KHATA NO.	PLOT NO.	AREA	AREA UNIT	OWNER SHIP	STATUS
					NA	KALARANGIATTA	NA	118	869	0.1	ACRE	GOVT	SAL JUNGLE
45216	JAJPUR	18	SUKINDA	4	NA	KALARANGIATTA	NA	118	339	8.88	ACRE	GOVT	JUNGLE 2
45217	JAJPUR	18	SUKINDA	4	NA	KALARANGIATTA	NA	118	340	9.38	ACRE	GOVT	JUNGLE 2
45218	JAJPUR	18	SUKINDA	4	NA	KALARANGIATTA	NA	118	341	7.13	ACRE	GOVT	JUNGLE 2
45219	JAJPUR	18	SUKINDA	4	NA	KALARANGIATTA	NA	118	118	1.96	ACRE	GOVT	JUNGLE 2
45220	JAJPUR	18	SUKINDA	4	NA	KALARANGIATTA	NA	118	124	0.28	ACRE	GOVT	JUNGLE 2
45221	JAJPUR	18	SUKINDA	4	NA	KALARANGIATTA	NA	118	125	1.62	ACRE	GOVT	JUNGLE 2
45222	JAJPUR	18	SUKINDA	4	NA	KALARANGIATTA	NA	118	175	36.13	ACRE	GOVT	JUNGLE 2
45223	JAJPUR	18	SUKINDA	4	NA	KALARANGIATTA	NA	118	268	0.29	ACRE	GOVT	JUNGLE 2
45224	JAJPUR	18	SUKINDA	4	NA	KALARANGIATTA	NA	118	314	1.4	ACRE	GOVT	JUNGLE 2
45225	JAJPUR	18	SUKINDA	4	NA	KALARANGIATTA	NA	118	315	2.22	ACRE	GOVT	JUNGLE 2
45226	JAJPUR	18	SUKINDA	4	NA	KALARANGIATTA	NA	118	317	4.8	ACRE	GOVT	JUNGLE 2
45227	JAJPUR	18	SUKINDA	4	NA	KALARANGIATTA	NA	118	323	9.08	ACRE	GOVT	JUNGLE 2
45228	JAJPUR	18	SUKINDA	4	NA	KALARANGIATTA	NA	118	324	8.63	ACRE	GOVT	JUNGLE 2
45229	JAJPUR	18	SUKINDA	4	NA	KALARANGIATTA	NA	118	325	14	ACRE	GOVT	JUNGLE 2
45230	JAJPUR	18	SUKINDA	4	NA	KALARANGIATTA	NA	118	326	11.13	ACRE	GOVT	JUNGLE 2
45231	JAJPUR	18	SUKINDA	4	NA	KALARANGIATTA	NA	118	332	10.63	ACRE	GOVT	JUNGLE 2
45232	JAJPUR	18	SUKINDA	4	NA	KALARANGIATTA	NA	118	334	9.45	ACRE	GOVT	JUNGLE 2
45233	JAJPUR	18	SUKINDA	4	NA	KALARANGIATTA	NA	118	335	10.25	ACRE	GOVT	JUNGLE 2
45234	JAJPUR	18	SUKINDA	4	NA	KALARANGIATTA	NA	118	336	10.5	ACRE	GOVT	JUNGLE 2
45235	JAJPUR	18	SUKINDA	4	NA	KALARANGIATTA	NA	118	337	11.7	ACRE	GOVT	JUNGLE 2
45236	JAJPUR	18	SUKINDA	4	NA	KALARANGIATTA	NA	118	338	11.13	ACRE	GOVT	JUNGLE 2
45237	JAJPUR	18	SUKINDA	4	NA	KALARANGIATTA	NA	118	345	9.72	ACRE	GOVT	JUNGLE 2
45238	JAJPUR	18		4	NA	KALARANGIATTA	NA	118	320	8.49	ACRE	GOVT	JUNGLE 2
45239	JAJPUR	18	SUKINDA	4	NA	KALARANGIATTA	NA	118			ACRE	GOVT	
45240	JAJPUR	18	02/1971	4	NA	KALARANGIATTA	NA	118	354	14.13	ACRE	GOVT	JUNGLE 2
45241	JAJPUR	18	SUKINDA	4	NA	KALARANGIATTA	NA	118	523	1.44	ACRE	GOVT	JUNGLE 2
45242	JAJPUR	18	SUKINDA	4	NA	KALARANGIATTA	NA	118	524	1.62	ACRE	GOVT	JUNGLE 2
45243	JAJPUR	18	SUKINDA	4	NA	KALARANGIATTA	NA	118	527	0.36	ACRE	GOVT	JUNGLE 2
45244	JAJPUR	18	SUKINDA	4	NA	KALARANGIATTA	NA	118	528	0.57	ACRE	GOVT	JUNGLE 2
45245	JAJPUR	18	SUKINDA	4	NA	KALARANGIATTA	NA	118	531	0.72	ACRE	GOVT	JUNGLE 2
45246	JAJPUR	18	SUKINDA	4	NA	KALARANGIATTA	NA	118	532	3.86	ACRE	GOVT	JUNGLE 2
45247	JAJPUR	18	SUKINDA	4	NA	KALARANGIATTA	NA	118	533	0.53	ACRE	GOVT	JUNGLE 2
45248	JAJPUR	18	SUKINDA	4	NA	KALARANGIATTA	NA	118	534	0.35	ACRE	GOVT	JUNGLE 2
45249	JAJPUR	18	SUKINDA	4	NA	KALARANGIATTA	NA	118	535	1.92	ACRE	GOVT	JUNGLE 2
45250	JAJPUR	18	SUKINDA	4	NA	KALARANGIATTA	NA	118	667	1.99	ACRE	GOVT	JUNGLE 2
45251	JAJPUR	18	SUKINDA	4	NA	KALARANGIATTA	NA	118	669	3.5	ACRE	GOVT	JUNGLE 2
45252	JAJPUR	18	SUKINDA	4	NA	KALARANGIATTA	NA	118	765	0.98	ACRE	GOVT	JUNGLE 2
45253	JAJPUR	18	SUKINDA	4	NA	KALARANGIATTA	NA	118	968	1.4	ACRE	GOVT	JUNGLE 2
45254	JAJPUR	18	SUKINDA	4	NA	KALARANGIATTA	NA	118	970	1.1	ACRE	GOVT	JUNGLE 2
45255	JAJPUR	18	SUKINDA	4	NA	KALARANGIATTA	NA	118	144	4.35	ACRE	GOVT	JUNGLE 2
45256	JAJPUR	18	SUKINDA	4	NA	KALARANGIATTA	NA	118	146	3.22	ACRE	GOVT	JUNGLE 2
45257	JAJPUR	18	SUKINDA	4	NA	KALARANGIATTA	NA	118	149	1.28	ACRE	GOVT	JUNGLE 2
45258	JAJPUR	18	SUKINDA	4	NA	KALARANGIATTA	NA	118	185	0.59	ACRE	GOVT	JUNGLE 2
45259	JAJPUR	18	SUKINDA	4	NA	KALARANGIATTA	NA	118	1300	1.11	ACRE	GOVT	JUNGLE 2
45260	JAJPUR	18	SUKINDA	4	NA	KALARANGIATTA	NA	118	1399	0.8	ACRE	GOVT	JUNGLE 2
45261	JAJPUR	18	SUKINDA	4	NA	KALARANGIATTA	NA	118	825	1.59	ACRE	GOVT	JUNGLE 2
45262	JAJPUR	18	SUKINDA	4	NA	KALARANGIATTA	NA	118	888	1.45	ACRE	GOVT	JUNGLE 2
45263	JAJPUR	18	SUKINDA	4	NA	KALARANGIATTA	NA	118	1179	0.58	ACRE	GOVT	JUNGLE 2
45264	JAJPUR	18	SUKINDA	4	NA	KALARANGIATTA	NA	118	1167	1.42	ACRE	GOVT	JUNGLE 2
45265	JAJPUR	18	SUKINDA	4	NA	KALARANGIATTA	NA	118	1177	0.5	ACRE	GOVT	JUNGLE 2
45266	JAJPUR	18	SUKINDA	4	NA	KALARANGIATTA	NA	118	1069	3.19	ACRE	GOVT	JUNGLE 2
45267	JAJPUR	18	SUKINDA	4	NA	KALARANGIATTA	NA	118	1070	2.9	ACRE	GOVT	JUNGLE 2
45268	JAJPUR	18	SUKINDA	4	NA	KALARANGIATTA	NA	118	1135	7.75	ACRE	GOVT	JUNGLE 2
45269	JAJPUR	18	SUKINDA	4	NA	KALARANGIATTA	NA	118	802	0.4	ACRE	GOVT	JUNGLE 2
45270	JAJPUR	18	SUKINDA	4	NA	KALARANGIATTA	NA	118	816	1.25	ACRE	GOVT	JUNGLE 2
45271	JAJPUR	18	SUKINDA	4	NA	KALARANGIATTA	NA	118	913	0.54	ACRE	GOVT	JUNGLE 2
45272	JAJPUR	18	SUKINDA	4	NA	KALARANGIATTA	NA	118	1049	0.65	ACRE	GOVT	JUNGLE 2
45273	JAJPUR	18	SUKINDA	4	NA	KALARANGIATTA	NA	118	683	1.08	ACRE	GOVT	JUNGLE 2
45274	JAJPUR	18	SUKINDA	4	NA	KALARANGIATTA	NA	118	720	0.7	ACRE	GOVT	JUNGLE 2
45275	JAJPUR	18	SUKINDA	4	NA	KALARANGIATTA	NA	118	762	8.86	ACRE	GOVT	JUNGLE 2
45276	JAJPUR	18	SUKINDA	4	NA	KALARANGIATTA	NA	118	764	24.58	ACRE	GOVT	JUNGLE 2
45277	JAJPUR	18	SUKINDA	4	NA	KALARANGIATTA	NA	118	657	15.2	ACRE	GOVT	JUNGLE 2
45278	JAJPUR	18	SUKINDA	4	NA	KALARANGIATTA	NA	118	676	0.82	ACRE	GOVT	JUNGLE 2
45279	JAJPUR	18	SUKINDA	4	NA	KALARANGIATTA	NA	118	613	2.98	ACRE	GOVT	JUNGLE 2
45280	JAJPUR	18	SUKINDA	4	NA	KALARANGIATTA	NA	118	626	1.9	ACRE	GOVT	JUNGLE 2
45281	JAJPUR	18	SUKINDA	4	NA	KALARANGIATTA	NA	118	741	0.24	ACRE	GOVT	JUNGLE 2
45282	JAJPUR	18	SUKINDA	4	NA	KALARANGIATTA	NA	118	488	1.05	ACRE	GOVT	JUNGLE 2
45283	JAJPUR	18	SUKINDA	4	NA	KALARANGIATTA	NA	118	546	0.6	ACRE	GOVT	JUNGLE 2
45284	JAJPUR	18	SUKINDA	4	NA	KALARANGIATTA	NA	118	547	0.82	ACRE	GOVT	JUNGLE 2
45285	JAJPUR	18	SUKINDA	4	NA	KALARANGIATTA	NA	118	552	1.2	ACRE	GOVT	JUNGLE 2
45286	JAJPUR	18	SUKINDA	4	NA	KALARANGIATTA	NA	118					

SL. NO.	DISTRICT NAME	DIST. ID	TAHASIL NAME	TAHA-SIL ID	RI CIRCLE	MOUZA	MOUZA NO.	KHATA NO.	PLOT NO.	AREA	AREA UNIT	OWNER SHIP	STATUS	
											92.95	ACRE	GOVT	JUNGLE 2
45387	JAJPUR	18	SUKINDA	4	NA	KALARANGIATTA	NA	118	2					
45388	JAJPUR	18	SUKINDA	4	NA	KALARANGIATTA	NA	118	11		1.43	ACRE	GOVT	JUNGLE 2
45389	JAJPUR	18	SUKINDA	4	NA	KALARANGIATTA	NA	118	633		4.24	ACRE	GOVT	JUNGLE 2
45390	JAJPUR	18	SUKINDA	4	NA	KALARANGIATTA	NA	118	1460		0.03	ACRE	GOVT	JUNGLE 2
45391	JAJPUR	18	SUKINDA	4	NA	KALARANGIATTA	NA	118	1476		0.08	ACRE	GOVT	JUNGLE 2
45392	JAJPUR	18	SUKINDA	4	NA	KALARANGIATTA	NA	118	1477		0.13	ACRE	GOVT	JUNGLE 2
45393	JAJPUR	18	SUKINDA	4	NA	KALARANGIATTA	NA	118	1488		0.16	ACRE	GOVT	JUNGLE 2
45394	JAJPUR	18	SUKINDA	4	NA	KALARANGIATTA	NA	118	1500		0.2	ACRE	GOVT	JUNGLE 2
45395	JAJPUR	18	SUKINDA	4	NA	KALARANGIATTA	NA	118	1502		0.25	ACRE	GOVT	JUNGLE 2
45396	JAJPUR	18	SUKINDA	4	NA	KALARANGIATTA	NA	118	1516		0.06	ACRE	GOVT	JUNGLE 2
45397	JAJPUR	18	SUKINDA	4	NA	KALARANGIATTA	NA	118	1524		0.13	ACRE	GOVT	JUNGLE 2
45398	JAJPUR	18	SUKINDA	4	NA	KALARANGIATTA	NA	118	1530		0.17	ACRE	GOVT	JUNGLE 2
45399	JAJPUR	18	SUKINDA	4	NA	KALARANGIATTA	NA	118	1536		0.05	ACRE	GOVT	JUNGLE 2
45298	JAJPUR	18	SUKINDA	4	NA	KALARANGIATTA	NA	118	1537		0.06	ACRE	GOVT	JUNGLE 2
45299	JAJPUR	18	SUKINDA	4	NA	KALARANGIATTA	NA	118	1536		0.06	ACRE	GOVT	JUNGLE 2
45300	JAJPUR	18	SUKINDA	4	NA	KALARANGIATTA	NA	118	1540		0.07	ACRE	GOVT	JUNGLE 2
45301	JAJPUR	18	SUKINDA	4	NA	KALARANGIATTA	NA	118	1583		0.09	ACRE	GOVT	JUNGLE 2
45302	JAJPUR	18	SUKINDA	4	NA	KALARANGIATTA	NA	118	240		8	ACRE	GOVT	JUNGLE 2
45303	JAJPUR	18	SUKINDA	4	NA	KALARANGIATTA	NA	118	355		7.7	ACRE	GOVT	JUNGLE 2
45304	JAJPUR	18	SUKINDA	4	NA	KALARANGIATTA	NA	118	380		1.91	ACRE	GOVT	JUNGLE 2
45305	JAJPUR	18	SUKINDA	4	NA	KALARANGIATTA	NA	118	391		19	ACRE	GOVT	JUNGLE 2
45306	JAJPUR	18	SUKINDA	4	NA	KALARANGIATTA	NA	118	401		0.42	ACRE	GOVT	JUNGLE 2
45307	JAJPUR	18	SUKINDA	4	NA	KALARANGIATTA	NA	118	402		0.63	ACRE	GOVT	JUNGLE 2
45308	JAJPUR	18	SUKINDA	4	NA	KALARANGIATTA	NA	118	403		0.86	ACRE	GOVT	JUNGLE 2
45309	JAJPUR	18	SUKINDA	4	NA	KALARANGIATTA	NA	118	417		1.56	ACRE	GOVT	JUNGLE 2
45310	JAJPUR	18	SUKINDA	4	NA	KALARANGIATTA	NA	118	445		0.93	ACRE	GOVT	JUNGLE 2
45311	JAJPUR	18	SUKINDA	4	NA	KALARANGIATTA	NA	118	448		0.68	ACRE	GOVT	JUNGLE 2
45312	JAJPUR	18	SUKINDA	4	NA	KALARANGIATTA	NA	118	449		0.04	ACRE	GOVT	JUNGLE 2
45313	JAJPUR	18	SUKINDA	4	NA	KALARANGIATTA	NA	118	902		0.49	ACRE	GOVT	JUNGLE 2
45314	JAJPUR	18	SUKINDA	4	NA	KALARANGIATTA	NA	118	570		1.09	ACRE	GOVT	JUNGLE 2
45315	JAJPUR	18	SUKINDA	4	NA	KALARANGIATTA	NA	118	781		0.33	ACRE	GOVT	JUNGLE 2
45316	JAJPUR	18	SUKINDA	4	NA	KALARANGIATTA	NA	118	784		0.38	ACRE	GOVT	JUNGLE 2
45317	JAJPUR	18	SUKINDA	4	NA	KALARANGIATTA	NA	118	797		0.76	ACRE	GOVT	JUNGLE 2
45318	JAJPUR	18	SUKINDA	4	NA	KALARANGIATTA	NA	118	1503		0.82	ACRE	GOVT	JUNGLE 2
45319	JAJPUR	18	SUKINDA	4	NA	KALARANGIATTA	NA	118	542		0.4	ACRE	GOVT	JUNGLE 2
45320	JAJPUR	18	SUKINDA	4	NA	KALARANGIATTA	NA	118	771		2.05	ACRE	GOVT	JUNGLE 2
45321	JAJPUR	18	SUKINDA	4	NA	KALARANGIATTA	NA	118	544		1.12	ACRE	GOVT	JUNGLE 2
45322	JAJPUR	18	SUKINDA	4	NA	KALARANGIATTA	NA	118	545		0.37	ACRE	GOVT	JUNGLE 2
45323	JAJPUR	18	SUKINDA	4	NA	KALARANGIATTA	NA	118	549		0.2	ACRE	GOVT	JUNGLE 2
45324	JAJPUR	18	SUKINDA	4	NA	KALARANGIATTA	NA	118	550		0.79	ACRE	GOVT	JUNGLE 2
45325	JAJPUR	18	SUKINDA	4	NA	KALARANGIATTA	NA	118	551		0.45	ACRE	GOVT	JUNGLE 2
45326	JAJPUR	18	SUKINDA	4	NA	KALARANGIATTA	NA	118	553		0.62	ACRE	GOVT	JUNGLE 2
45327	JAJPUR	18	SUKINDA	4	NA	KALARANGIATTA	NA	118	839		2.32	ACRE	GOVT	JUNGLE 2
45328	JAJPUR	18	SUKINDA	4	NA	KALARANGIATTA	NA	118	941		0.11	ACRE	GOVT	JUNGLE 2
45329	JAJPUR	18	SUKINDA	4	NA	KALARANGIATTA	NA	118	947		0.19	ACRE	GOVT	JUNGLE 2
45330	JAJPUR	18	SUKINDA	4	NA	KALARANGIATTA	NA	118	967		0.49	ACRE	GOVT	JUNGLE 2
45331	JAJPUR	18	SUKINDA	4	NA	KALARANGIATTA	NA	118	555		0.46	ACRE	GOVT	JUNGLE 2
45332	JAJPUR	18	SUKINDA	4	NA	KALARANGIATTA	NA	118	557		0.07	ACRE	GOVT	JUNGLE 2
45333	JAJPUR	18	SUKINDA	4	NA	KALARANGIATTA	NA	118	801		1.62	ACRE	GOVT	JUNGLE 2
45334	JAJPUR	18	SUKINDA	4	NA	KALARANGIATTA	NA	118	871		0.19	ACRE	GOVT	JUNGLE 2
45335	JAJPUR	18	SUKINDA	4	NA	KALARANGIATTA	NA	118	556		0.17	ACRE	GOVT	JUNGLE 2
45336	JAJPUR	18	SUKINDA	4	NA	KALARANGIATTA	NA	118	559		0.13	ACRE	GOVT	JUNGLE 2
45337	JAJPUR	18	SUKINDA	4	NA	KALARANGIATTA	NA	118	870		0.15	ACRE	GOVT	JUNGLE 2
45338	JAJPUR	18	SUKINDA	4	NA	KALARANGIATTA	NA	118	569		0.68	ACRE	GOVT	JUNGLE 2
45339	JAJPUR	18	SUKINDA	4	NA	KALARANGIATTA	NA	118	583		0.16	ACRE	GOVT	JUNGLE 2
45340	JAJPUR	18	SUKINDA	4	NA	KALARANGIATTA	NA	118	588		0.11	ACRE	GOVT	JUNGLE 2
45341	JAJPUR	18	SUKINDA	4	NA	KALARANGIATTA	NA	118	591		0.36	ACRE	GOVT	JUNGLE 2
45342	JAJPUR	18	SUKINDA	4	NA	KALARANGIATTA	NA	118	1425		0.37	ACRE	GOVT	JUNGLE 2
45343	JAJPUR	18	SUKINDA	4	NA	KALARANGIATTA	NA	118	1563		0.13	ACRE	GOVT	JUNGLE 2
45344	JAJPUR	18	SUKINDA	4	NA	KALARANGIATTA	NA	118	1564		0.18	ACRE	GOVT	JUNGLE 2
45345	JAJPUR	18	SUKINDA	4	NA	KALARANGIATTA	NA	118	1566		0.14	ACRE	GOVT	JUNGLE 2
45346	JAJPUR	18	SUKINDA	4	NA	KALARANGIATTA	NA	118	873		0.55	ACRE	GOVT	JUNGLE 2
45347	JAJPUR	18	SUKINDA	4	NA	KALARANGIATTA	NA	118	879		0.45	ACRE	GOVT	JUNGLE 2
45348	JAJPUR	18	SUKINDA	4	NA	KALARANGIATTA	NA	118	885		0.71	ACRE	GOVT	JUNGLE 2
45349	JAJPUR	18	SUKINDA	4	NA	KALARANGIATTA	NA	118	872		0.48	ACRE	GOVT	JUNGLE 2
45350	JAJPUR	18	SUKINDA	4	NA	KALARANGIATTA	NA	118	1168		0.13	ACRE	GOVT	JUNGLE 2
45351	JAJPUR	18	SUKINDA	4	NA	KALARANGIATTA	NA	118	592		0.82	ACRE	GOVT	JUNGLE 2
45352	JAJPUR	18	SUKINDA	4	NA	KALARANGIATTA	NA	118	769		1.12	ACRE	GOVT	JUNGLE 2
45353	JAJPUR	18	SUKINDA	4	NA	KALARANGIATTA	NA	118	570		0.46	ACRE	GOVT	JUNGLE 2
45354	JAJPUR	18	SUKINDA	4	NA	KALARANGIATTA	NA	118	584		0.15	ACRE	GOVT	JUNGLE 2
45355	JAJPUR	18	SUKINDA	4	NA	KALARANGIATTA	NA	118	587		0.08	ACRE	GOVT	JUNGLE 2
45356	JAJPUR	18	SUKINDA	4	NA	KALARANGIATTA	NA	118	547		0.81	ACRE	GOVT	JUNGLE 2
45357	JAJPUR	18	SUKINDA	4	NA	KALARANGIATTA	NA	118						




SL. NO.	DISTRICT NAME	DIST. ID	TAHASIL NAME	TAHA-SIL ID	RI CIRCLE	MOUZA	MOUZA NO.	KHATA NO.	PLOT NO.	AREA	AREA UNIT	OWNER SHIP	STATUS
45358	JAIPUR	18	SUKINDA	4	NA	KALARANGIATTA	NA	118	571	1.15	ACRE	GOVT	JUNGLE 2
45359	JAIPUR	18	SUKINDA	4	NA	KALARANGIATTA	NA	118	572	0.68	ACRE	GOVT	JUNGLE 2
45360	JAIPUR	18	SUKINDA	4	NA	KALARANGIATTA	NA	118	582	0.15	ACRE	GOVT	JUNGLE 2
45361	JAIPUR	18	SUKINDA	4	NA	KALARANGIATTA	NA	118	586	0.08	ACRE	GOVT	JUNGLE 2
45362	JAIPUR	18	SUKINDA	4	NA	KALARANGIATTA	NA	118	773	0.28	ACRE	GOVT	JUNGLE 2
45363	JAIPUR	18	SUKINDA	4	NA	KALARANGIATTA	NA	118	775	0.77	ACRE	GOVT	JUNGLE 2
45364	JAIPUR	18	SUKINDA	4	NA	KALARANGIATTA	NA	118	574	0.89	ACRE	GOVT	JUNGLE 2
45365	JAIPUR	18	SUKINDA	4	NA	KALARANGIATTA	NA	118	575	0.12	ACRE	GOVT	JUNGLE 2
45366	JAIPUR	18	SUKINDA	4	NA	KALARANGIATTA	NA	118	578	0.6	ACRE	GOVT	JUNGLE 2
45367	JAIPUR	18	SUKINDA	4	NA	KALARANGIATTA	NA	118	576	0.27	ACRE	GOVT	JUNGLE 2
45368	JAIPUR	18	SUKINDA	4	NA	KALARANGIATTA	NA	118	577	0.41	ACRE	GOVT	JUNGLE 2
45369	JAIPUR	18	SUKINDA	4	NA	KALARANGIATTA	NA	118	585	0.16	ACRE	GOVT	JUNGLE 2
45370	JAIPUR	18	SUKINDA	4	NA	KALARANGIATTA	NA	118	589	0.16	ACRE	GOVT	JUNGLE 2
45371	JAIPUR	18	SUKINDA	4	NA	KALARANGIATTA	NA	118	593	1.05	ACRE	GOVT	JUNGLE 2
45372	JAIPUR	18	SUKINDA	4	NA	KALARANGIATTA	NA	118	597	1.83	ACRE	GOVT	JUNGLE 2
45373	JAIPUR	18	SUKINDA	4	NA	KALARANGIATTA	NA	118	599	0.57	ACRE	GOVT	JUNGLE 2
45374	JAIPUR	18	SUKINDA	4	NA	KALARANGIATTA	NA	118	600	0.14	ACRE	GOVT	JUNGLE 2
45375	JAIPUR	18	SUKINDA	4	NA	KALARANGIATTA	NA	118	617	0.33	ACRE	GOVT	JUNGLE 2
45376	JAIPUR	18	SUKINDA	4	NA	KALARANGIATTA	NA	118	591	0.62	ACRE	GOVT	JUNGLE 2
45377	JAIPUR	18	SUKINDA	4	NA	KALARANGIATTA	NA	118	690	0.11	ACRE	GOVT	JUNGLE 2
45378	JAIPUR	18	SUKINDA	4	NA	KALARANGIATTA	NA	118	719	0.62	ACRE	GOVT	JUNGLE 2
45379	JAIPUR	18	SUKINDA	4	NA	KALARANGIATTA	NA	118	595	2.06	ACRE	GOVT	JUNGLE 2
45380	JAIPUR	18	SUKINDA	4	NA	KALARANGIATTA	NA	118	596	0.26	ACRE	GOVT	JUNGLE 2
45381	JAIPUR	18	SUKINDA	4	NA	KALARANGIATTA	NA	118	598	0.41	ACRE	GOVT	JUNGLE 2
45382	JAIPUR	18	SUKINDA	4	NA	KALARANGIATTA	NA	118	691	0.14	ACRE	GOVT	JUNGLE 2
45383	JAIPUR	18	SUKINDA	4	NA	KALARANGIATTA	NA	118	601	0.21	ACRE	GOVT	JUNGLE 2
45384	JAIPUR	18	SUKINDA	4	NA	KALARANGIATTA	NA	118	602	0.42	ACRE	GOVT	JUNGLE 2
45385	JAIPUR	18	SUKINDA	4	NA	KALARANGIATTA	NA	118	681	2.32	ACRE	GOVT	JUNGLE 2
45386	JAIPUR	18	SUKINDA	4	NA	KALARANGIATTA	NA	118	603	0.63	ACRE	GOVT	SAL JUNGLE
45387	JAIPUR	18	SUKINDA	4	NA	KALARANGIATTA	NA	118	604	0.31	ACRE	GOVT	SAL JUNGLE
45388	JAIPUR	18	SUKINDA	4	NA	KALARANGIATTA	NA	118	608	0.24	ACRE	GOVT	SAL JUNGLE
45389	JAIPUR	18	SUKINDA	4	NA	KALARANGIATTA	NA	118	610	0.16	ACRE	GOVT	SAL JUNGLE
45390	JAIPUR	18	SUKINDA	4	NA	KALARANGIATTA	NA	118	605	0.1	ACRE	GOVT	SAL JUNGLE
45391	JAIPUR	18	SUKINDA	4	NA	KALARANGIATTA	NA	118	616	0.13	ACRE	GOVT	SAL JUNGLE
45392	JAIPUR	18	SUKINDA	4	NA	KALARANGIATTA	NA	118	618	0.38	ACRE	GOVT	SAL JUNGLE
45393	JAIPUR	18	SUKINDA	4	NA	KALARANGIATTA	NA	118	621	0.22	ACRE	GOVT	SAL JUNGLE
45394	JAIPUR	18	SUKINDA	4	NA	KALARANGIATTA	NA	118	627	0.08	ACRE	GOVT	SAL JUNGLE
45395	JAIPUR	18	SUKINDA	4	NA	KALARANGIATTA	NA	118	895	0.19	ACRE	GOVT	SAL JUNGLE
45396	JAIPUR	18	SUKINDA	4	NA	KALARANGIATTA	NA	118	790/1669	0.12	ACRE	GOVT	SAL JUNGLE
45397	JAIPUR	18	SUKINDA	4	NA	KALARANGIATTA	NA	118	106	0.38	ACRE	GOVT	SAL JUNGLE
45398	JAIPUR	18	SUKINDA	4	NA	KALARANGIATTA	NA	118	1583/1631	0.06	ACRE	GOVT	SAL JUNGLE
45399	JAIPUR	18	SUKINDA	4	NA	KALARANGIATTA	NA	118	890/1608	0.11	ACRE	GOVT	SAL JUNGLE
45400	JAIPUR	18	SUKINDA	4	NA	KALARANGIATTA	NA	118	629	1.65	ACRE	GOVT	SAL JUNGLE
45401	JAIPUR	18	SUKINDA	4	NA	KALARANGIATTA	NA	118	649	0.05	ACRE	GOVT	SAL JUNGLE
45402	JAIPUR	18	SUKINDA	4	NA	KALARANGIATTA	NA	118	1663/1674	0.08	ACRE	GOVT	SAL JUNGLE
45403	JAIPUR	18	SUKINDA	4	NA	KALARANGIATTA	NA	118	655	2.76	ACRE	GOVT	SAL JUNGLE
45404	JAIPUR	18	SUKINDA	4	NA	KALARANGIATTA	NA	118	1546/1664	0.22	ACRE	GOVT	SAL JUNGLE
45405	JAIPUR	18	SUKINDA	4	NA	KALARANGIATTA	NA	118	725/1641	0.26	ACRE	GOVT	SAL JUNGLE
45406	JAIPUR	18	SUKINDA	4	NA	KALARANGIATTA	NA	118	680	1.1	ACRE	GOVT	SAL JUNGLE
45407	JAIPUR	18	SUKINDA	4	NA	KALARANGIATTA	NA	118	685	0.3	ACRE	GOVT	SAL JUNGLE
45408	JAIPUR	18	SUKINDA	4	NA	KALARANGIATTA	NA	118	687	0.1	ACRE	GOVT	SAL JUNGLE
45409	JAIPUR	18	SUKINDA	4	NA	KALARANGIATTA	NA	118	701	0.54	ACRE	GOVT	SAL JUNGLE
45410	JAIPUR	18	SUKINDA	4	NA	KALARANGIATTA	NA	118	702	0.1	ACRE	GOVT	SAL JUNGLE
45411	JAIPUR	18	SUKINDA	4	NA	KALARANGIATTA	NA	118	730	1.19	ACRE	GOVT	SAL JUNGLE
45412	JAIPUR	18	SUKINDA	4	NA	KALARANGIATTA	NA	118	731	1.14	ACRE	GOVT	SAL JUNGLE
45413	JAIPUR	18	SUKINDA	4	NA	KALARANGIATTA	NA	118	756	1.81	ACRE	GOVT	SAL JUNGLE
45414	JAIPUR	18	SUKINDA	4	NA	KALARANGIATTA	NA	118	686	1.83	ACRE	GOVT	SAL JUNGLE
45415	JAIPUR	18	SUKINDA	4	NA	KALARANGIATTA	NA	118	697	0.17	ACRE	GOVT	SAL JUNGLE
45416	JAIPUR	18	SUKINDA	4	NA	KALARANGIATTA	NA	118	694	0.47	ACRE	GOVT	SAL JUNGLE
45417	JAIPUR	18	SUKINDA	4	NA	KALARANGIATTA	NA	118	695	0.15	ACRE	GOVT	SAL JUNGLE
45418	JAIPUR	18	SUKINDA	4	NA	KALARANGIATTA	NA	118	708	1.01	ACRE	GOVT	SAL JUNGLE
45419	JAIPUR	18	SUKINDA	4	NA	KALARANGIATTA	NA	118	709	0.38	ACRE	GOVT	SAL JUNGLE
45420	JAIPUR	18	SUKINDA	4	NA	KALARANGIATTA	NA	118	696	0.5	ACRE	GOVT	SAL JUNGLE
45421	JAIPUR	18	SUKINDA	4	NA	KALARANGIATTA	NA	118	697	0.64	ACRE	GOVT	SAL JUNGLE
45422	JAIPUR	18	SUKINDA	4	NA	KALARANGIATTA	NA	118	698	0.15	ACRE	GOVT	SAL JUNGLE
45423	JAIPUR	18	SUKINDA	4	NA	KALARANGIATTA	NA	118	707	0.96	ACRE	GOVT	SAL JUNGLE
45424	JAIPUR	18	SUKINDA	4	NA	KALARANGIATTA	NA	118	699	0.13	ACRE	GOVT	SAL JUNGLE
45425	JAIPUR	18	SUKINDA	4	NA	KALARANGIATTA	NA	118	700	0.49	ACRE	GOVT	SAL JUNGLE
45426	JAIPUR	18	SUKINDA	4	NA	KALARANGIATTA	NA	118	745	1.71	ACRE	GOVT	SAL JUNGLE
45427	JAIPUR	18	SUKINDA	4	NA	KALARANGIATTA	NA	118	766	1.8	ACRE	GOVT	SAL JUNGLE
45428	JAIPUR	18	SUKINDA	4	NA	KALARANGIATTA	NA	118	703	0.16	ACRE	GOVT	SAL JUNGLE





SL. NO.	DISTRICT NAME	DIST. ID	TAHASIL NAME	TAHA-SIL ID	RI CIRCLE	MOUZA	MOUZA NO.	KHATA NO.	PLOT NO.	AREA	AREA UNIT	OWNER SHIP	STATUS
45429	JAJPUR	18	SUKINDA	4	NA	KALARANGIATTA	NA	118	704	1.33	ACRE	GOVT	SAL JUNGLE
45430	JAJPUR	18	SUKINDA	4	NA	KALARANGIATTA	NA	118	742	1.23	ACRE	GOVT	SAL JUNGLE
45431	JAJPUR	18	SUKINDA	4	NA	KALARANGIATTA	NA	118	744	0.87	ACRE	GOVT	SAL JUNGLE
45432	JAJPUR	18	SUKINDA	4	NA	KALARANGIATTA	NA	118	732	0.24	ACRE	GOVT	SAL JUNGLE
45433	JAJPUR	18	SUKINDA	4	NA	KALARANGIATTA	NA	118	733	2.04	ACRE	GOVT	SAL JUNGLE
45434	JAJPUR	18	SUKINDA	4	NA	KALARANGIATTA	NA	118	724	2.22	ACRE	GOVT	SAL JUNGLE
45435	JAJPUR	18	SUKINDA	4	NA	KALARANGIATTA	NA	118	736	1.64	ACRE	GOVT	SAL JUNGLE
45436	JAJPUR	18	SUKINDA	4	NA	KALARANGIATTA	NA	118	740	0.68	ACRE	GOVT	SAL JUNGLE
45437	JAJPUR	18	SUKINDA	4	NA	KALARANGIATTA	NA	118	747	3.28	ACRE	GOVT	SAL JUNGLE
45438	JAJPUR	18	SUKINDA	4	NA	KALARANGIATTA	NA	118	750	0.42	ACRE	GOVT	SAL JUNGLE
45439	JAJPUR	18	SUKINDA	4	NA	KALARANGIATTA	NA	118	737	0.47	ACRE	GOVT	SAL JUNGLE
45440	JAJPUR	18	SUKINDA	4	NA	KALARANGIATTA	NA	118	738	2.7	ACRE	GOVT	SAL JUNGLE
45441	JAJPUR	18	SUKINDA	4	NA	KALARANGIATTA	NA	118	757	0.69	ACRE	GOVT	SAL JUNGLE
45442	JAJPUR	18	SUKINDA	4	NA	KALARANGIATTA	NA	118	758	1.19	ACRE	GOVT	SAL JUNGLE
45443	JAJPUR	18	SUKINDA	4	NA	KALARANGIATTA	NA	118	739	0.56	ACRE	GOVT	SAL JUNGLE
45444	JAJPUR	18	SUKINDA	4	NA	KALARANGIATTA	NA	118	749	0.52	ACRE	GOVT	SAL JUNGLE
45445	JAJPUR	18	SUKINDA	4	NA	KALARANGIATTA	NA	118	757	0.69	ACRE	GOVT	SAL JUNGLE
45446	JAJPUR	18	SUKINDA	4	NA	KALARANGIATTA	NA	118	753	0.18	ACRE	GOVT	SAL JUNGLE
45447	JAJPUR	18	SUKINDA	4	NA	KALARANGIATTA	NA	118	753	1.77	ACRE	GOVT	SAL JUNGLE
45448	JAJPUR	18	SUKINDA	4	NA	KALARANGIATTA	NA	118	815	0.74	ACRE	GOVT	SAL JUNGLE
45449	JAJPUR	18	SUKINDA	4	NA	KALARANGIATTA	NA	118	760	0.74	ACRE	GOVT	SAL JUNGLE
45450	JAJPUR	18	SUKINDA	4	NA	KALARANGIATTA	NA	118	761	0.58	ACRE	GOVT	SAL JUNGLE
45451	JAJPUR	18	SUKINDA	4	NA	KALARANGIATTA	NA	118	1572	0.4	ACRE	GOVT	SAL JUNGLE
45452	JAJPUR	18	SUKINDA	4	NA	KALARANGIATTA	NA	118	1575	0.26	ACRE	GOVT	SAL JUNGLE
45453	JAJPUR	18	SUKINDA	4	NA	KALARANGIATTA	NA	118	1597	0.4	ACRE	GOVT	SAL JUNGLE
45454	JAJPUR	18	SUKINDA	4	NA	KALARANGIATTA	NA	118	796	0.24	ACRE	GOVT	SAL JUNGLE
45455	JAJPUR	18	SUKINDA	4	NA	KALARANGIATTA	NA	118	1592	0.34	ACRE	GOVT	SAL JUNGLE
45456	JAJPUR	18	SUKINDA	4	NA	KALARANGIATTA	NA	118	805	0.92	ACRE	GOVT	SAL JUNGLE
45457	JAJPUR	18	SUKINDA	4	NA	KALARANGIATTA	NA	118	804	2.46	ACRE	GOVT	SAL JUNGLE
45458	JAJPUR	18	SUKINDA	4	NA	KALARANGIATTA	NA	118	811	0.87	ACRE	GOVT	SAL JUNGLE
45459	JAJPUR	18	SUKINDA	4	NA	KALARANGIATTA	NA	118	1008	0.08	ACRE	GOVT	SAL JUNGLE
45460	JAJPUR	18	SUKINDA	4	NA	KALARANGIATTA	NA	118	818	1.58	ACRE	GOVT	SAL JUNGLE
45461	JAJPUR	18	SUKINDA	4	NA	KALARANGIATTA	NA	118	819	2.2	ACRE	GOVT	SAL JUNGLE
45462	JAJPUR	18	SUKINDA	4	NA	KALARANGIATTA	NA	118	821	0.78	ACRE	GOVT	SAL JUNGLE
45463	JAJPUR	18	SUKINDA	4	NA	KALARANGIATTA	NA	118	827	1.12	ACRE	GOVT	SAL JUNGLE
45464	JAJPUR	18	SUKINDA	4	NA	KALARANGIATTA	NA	118	823	0.63	ACRE	GOVT	SAL JUNGLE
45465	JAJPUR	18	SUKINDA	4	NA	KALARANGIATTA	NA	118	897	0.17	ACRE	GOVT	SAL JUNGLE
45466	JAJPUR	18	SUKINDA	4	NA	KALARANGIATTA	NA	118	917	0.19	ACRE	GOVT	SAL JUNGLE
45467	JAJPUR	18	SUKINDA	4	NA	KALARANGIATTA	NA	118	916	0.3	ACRE	GOVT	SAL JUNGLE
45468	JAJPUR	18	SUKINDA	4	NA	KALARANGIATTA	NA	118	926	1.96	ACRE	GOVT	SAL JUNGLE
45469	JAJPUR	18	SUKINDA	4	NA	KALARANGIATTA	NA	118	929	1.67	ACRE	GOVT	SAL JUNGLE
45470	JAJPUR	18	SUKINDA	4	NA	KALARANGIATTA	NA	118	952	0.43	ACRE	GOVT	SAL JUNGLE
45471	JAJPUR	18	SUKINDA	4	NA	KALARANGIATTA	NA	118	914	0.4	ACRE	GOVT	SAL JUNGLE
45472	JAJPUR	18	SUKINDA	4	NA	KALARANGIATTA	NA	118	920	0.31	ACRE	GOVT	SAL JUNGLE
45473	JAJPUR	18	SUKINDA	4	NA	KALARANGIATTA	NA	118	920	10.67	ACRE	GOVT	SAL JUNGLE
45474	JAJPUR	18	SUKINDA	4	NA	KALARANGIATTA	NA	118	991	0.34	ACRE	GOVT	SAL JUNGLE
45475	JAJPUR	18	SUKINDA	4	NA	KALARANGIATTA	NA	118	993	0.1	ACRE	GOVT	SAL JUNGLE
45476	JAJPUR	18	SUKINDA	4	NA	KALARANGIATTA	NA	118	997	0.22	ACRE	GOVT	SAL JUNGLE
45477	JAJPUR	18	SUKINDA	4	NA	KALARANGIATTA	NA	118	999	0.04	ACRE	GOVT	SAL JUNGLE
45478	JAJPUR	18	SUKINDA	4	NA	KALARANGIATTA	NA	118	877	1.62	ACRE	GOVT	SAL JUNGLE
45479	JAJPUR	18	SUKINDA	4	NA	KALARANGIATTA	NA	118	841	0.31	ACRE	GOVT	SAL JUNGLE
45480	JAJPUR	18	SUKINDA	4	NA	KALARANGIATTA	NA	118	842	0.38	ACRE	GOVT	SAL JUNGLE
45481	JAJPUR	18	SUKINDA	4	NA	KALARANGIATTA	NA	118	1346	0.22	ACRE	GOVT	SAL JUNGLE
45482	JAJPUR	18	SUKINDA	4	NA	KALARANGIATTA	NA	118	843	0.24	ACRE	GOVT	SAL JUNGLE
45483	JAJPUR	18	SUKINDA	4	NA	KALARANGIATTA	NA	118	1573	0.35	ACRE	GOVT	SAL JUNGLE
45484	JAJPUR	18	SUKINDA	4	NA	KALARANGIATTA	NA	118	844	0.28	ACRE	GOVT	SAL JUNGLE
45485	JAJPUR	18	SUKINDA	4	NA	KALARANGIATTA	NA	118	1576	0.49	ACRE	GOVT	SAL JUNGLE
45486	JAJPUR	18	SUKINDA	4	NA	KALARANGIATTA	NA	118	849	0.33	ACRE	GOVT	SAL JUNGLE
45487	JAJPUR	18	SUKINDA	4	NA	KALARANGIATTA	NA	118	1571	0.53	ACRE	GOVT	SAL JUNGLE
45488	JAJPUR	18	SUKINDA	4	NA	KALARANGIATTA	NA	118	851	0.27	ACRE	GOVT	SAL JUNGLE
45489	JAJPUR	18	SUKINDA	4	NA	KALARANGIATTA	NA	118	1594	0.25	ACRE	GOVT	SAL JUNGLE
45490	JAJPUR	18	SUKINDA	4	NA	KALARANGIATTA	NA	118	952	0.55	ACRE	GOVT	SAL JUNGLE
45491	JAJPUR	18	SUKINDA	4	NA	KALARANGIATTA	NA	118	953	0.51	ACRE	GOVT	SAL JUNGLE
45492	JAJPUR	18	SUKINDA	4	NA	KALARANGIATTA	NA	118	955	0.2	ACRE	GOVT	SAL JUNGLE
45493	JAJPUR	18	SUKINDA	4	NA	KALARANGIATTA	NA	118	860	0.34	ACRE	GOVT	SAL JUNGLE
45494	JAJPUR	18	SUKINDA	4	NA	KALARANGIATTA	NA	118	943	0.17	ACRE	GOVT	SAL JUNGLE
45495	JAJPUR	18	SUKINDA	4	NA	KALARANGIATTA	NA	118	861	0.65	ACRE	GOVT	SAL JUNGLE
45496	JAJPUR	18	SUKINDA	4	NA	KALARANGIATTA	NA	118	862	0.28	ACRE	GOVT	SAL JUNGLE
45497	JAJPUR	18	SUKINDA	4	NA	KALARANGIATTA	NA	118	867	1.06	ACRE	GOVT	SAL JUNGLE
45498	JAJPUR	18	SUKINDA	4	NA	KALARANGIATTA	NA	118	938	0.47	ACRE	GOVT	SAL JUNGLE
45499	JAJPUR	18	SUKINDA	4	NA	KALARANGIATTA	NA	118	929	0.19	ACRE	GOVT	SAL JUNGLE

SL. NO.	DISTRICT NAME	DIST. ID	TAHASIL NAME	TAHA-SIL ID	RI CIRCLE	MOUZA	MOUZA NO.	KHATA NO.	PLOT NO.	AREA	AREA UNIT	OWNER SHIP	STATUS
45500	JAJPUR	18	SUKINDA	4	NA	KALARANGIATTA	NA	118	884	0.16	ACRE	GOVT	SAL JUNGLE
45501	JAJPUR	18	SUKINDA	4	NA	KALARANGIATTA	NA	118	889	0.36	ACRE	GOVT	SAL JUNGLE
45502	JAJPUR	18	SUKINDA	4	NA	KALARANGIATTA	NA	118	890	0.5	ACRE	GOVT	SAL JUNGLE
45503	JAJPUR	18	SUKINDA	4	NA	KALARANGIATTA	NA	118	910	0.19	ACRE	GOVT	SAL JUNGLE
45504	JAJPUR	18	SUKINDA	4	NA	KALARANGIATTA	NA	118	922	0.63	ACRE	GOVT	SAL JUNGLE
45505	JAJPUR	18	SUKINDA	4	NA	KALARANGIATTA	NA	118	924	0.36	ACRE	GOVT	SAL JUNGLE
45506	JAJPUR	18	SUKINDA	4	NA	KALARANGIATTA	NA	118	925	0.31	ACRE	GOVT	SAL JUNGLE
45507	JAJPUR	18	SUKINDA	4	NA	KALARANGIATTA	NA	118	934	0.1	ACRE	GOVT	SAL JUNGLE
45508	JAJPUR	18	SUKINDA	4	NA	KALARANGIATTA	NA	118	966	0.66	ACRE	GOVT	SAL JUNGLE
45509	JAJPUR	18	SUKINDA	4	NA	KALARANGIATTA	NA	118	926	0.25	ACRE	GOVT	SAL JUNGLE
45510	JAJPUR	18	SUKINDA	4	NA	KALARANGIATTA	NA	118	927	0.16	ACRE	GOVT	SAL JUNGLE
45511	JAJPUR	18	SUKINDA	4	NA	KALARANGIATTA	NA	118	931	0.26	ACRE	GOVT	SAL JUNGLE
45512	JAJPUR	18	SUKINDA	4	NA	KALARANGIATTA	NA	118	988	0.3	ACRE	GOVT	SAL JUNGLE
45513	JAJPUR	18	SUKINDA	4	NA	KALARANGIATTA	NA	118	930	0.53	ACRE	GOVT	SAL JUNGLE
45514	JAJPUR	18	SUKINDA	4	NA	KALARANGIATTA	NA	118	935	0.2	ACRE	GOVT	SAL JUNGLE
45515	JAJPUR	18	SUKINDA	4	NA	KALARANGIATTA	NA	118	945	0.34	ACRE	GOVT	SAL JUNGLE
45516	JAJPUR	18	SUKINDA	4	NA	KALARANGIATTA	NA	118	932	0.26	ACRE	GOVT	SAL JUNGLE
45517	JAJPUR	18	SUKINDA	4	NA	KALARANGIATTA	NA	118	933	0.15	ACRE	GOVT	SAL JUNGLE
45518	JAJPUR	18	SUKINDA	4	NA	KALARANGIATTA	NA	118	971	0.95	ACRE	GOVT	SAL JUNGLE
45519	JAJPUR	18	SUKINDA	4	NA	KALARANGIATTA	NA	118	972	0.27	ACRE	GOVT	SAL JUNGLE
45520	JAJPUR	18	SUKINDA	4	NA	KALARANGIATTA	NA	118	1002	0.18	ACRE	GOVT	SAL JUNGLE
45521	JAJPUR	18	SUKINDA	4	NA	KALARANGIATTA	NA	118	1003	0.37	ACRE	GOVT	SAL JUNGLE
45522	JAJPUR	18	SUKINDA	4	NA	KALARANGIATTA	NA	118	1048	1.73	ACRE	GOVT	SAL JUNGLE
45523	JAJPUR	18	SUKINDA	4	NA	KALARANGIATTA	NA	118	1050	0.24	ACRE	GOVT	SAL JUNGLE
45524	JAJPUR	18	SUKINDA	4	NA	KALARANGIATTA	NA	118	1063	0.09	ACRE	GOVT	SAL JUNGLE
45525	JAJPUR	18	SUKINDA	4	NA	KALARANGIATTA	NA	118	1286	0.1	ACRE	GOVT	SAL JUNGLE
45526	JAJPUR	18	SUKINDA	4	NA	KALARANGIATTA	NA	118	1084	0.15	ACRE	GOVT	SAL JUNGLE
45527	JAJPUR	18	SUKINDA	4	NA	KALARANGIATTA	NA	118	1090	0.09	ACRE	GOVT	SAL JUNGLE
45528	JAJPUR	18	SUKINDA	4	NA	KALARANGIATTA	NA	118	1087	0.18	ACRE	GOVT	SAL JUNGLE
45529	JAJPUR	18	SUKINDA	4	NA	KALARANGIATTA	NA	118	1066	0.14	ACRE	GOVT	SAL JUNGLE
45530	JAJPUR	18	SUKINDA	4	NA	KALARANGIATTA	NA	118	1067	1.2	ACRE	GOVT	SAL JUNGLE
45531	JAJPUR	18	SUKINDA	4	NA	KALARANGIATTA	NA	118	1068	0.23	ACRE	GOVT	SAL JUNGLE
45532	JAJPUR	18	SUKINDA	4	NA	KALARANGIATTA	NA	118	1091	0.08	ACRE	GOVT	SAL JUNGLE
45533	JAJPUR	18	SUKINDA	4	NA	KALARANGIATTA	NA	118	679/1612	0.72	ACRE	GOVT	SAL JUNGLE
45534	JAJPUR	18	SUKINDA	4	NA	KALARANGIATTA	NA	118	691/1615	0.07	ACRE	GOVT	SAL JUNGLE
45535	JAJPUR	18	SUKINDA	4	NA	KALARANGIATTA	NA	118	574/1614	0.2	ACRE	GOVT	SAL JUNGLE
45536	JAJPUR	18	SUKINDA	4	NA	KALARANGIATTA	NA	118	867/1674	0.16	ACRE	GOVT	SAL JUNGLE
45537	JAJPUR	18	SUKINDA	4	NA	KALARANGIATTA	NA	118	1123	0.08	ACRE	GOVT	SAL JUNGLE
45538	JAJPUR	18	SUKINDA	4	NA	KALARANGIATTA	NA	118	1136	0.24	ACRE	GOVT	SAL JUNGLE
45539	JAJPUR	18	SUKINDA	4	NA	KALARANGIATTA	NA	118	1141	0.31	ACRE	GOVT	SAL JUNGLE
45540	JAJPUR	18	SUKINDA	4	NA	KALARANGIATTA	NA	118	1137	0.51	ACRE	GOVT	SAL JUNGLE
45541	JAJPUR	18	SUKINDA	4	NA	KALARANGIATTA	NA	118	1149	0.2	ACRE	GOVT	SAL JUNGLE
45542	JAJPUR	18	SUKINDA	4	NA	KALARANGIATTA	NA	118	1150	0.22	ACRE	GOVT	SAL JUNGLE
45543	JAJPUR	18	SUKINDA	4	NA	KALARANGIATTA	NA	118	1155	0.81	ACRE	GOVT	SAL JUNGLE
45544	JAJPUR	18	SUKINDA	4	NA	KALARANGIATTA	NA	118	1156	0.34	ACRE	GOVT	SAL JUNGLE
45545	JAJPUR	18	SUKINDA	4	NA	KALARANGIATTA	NA	118	1160	0.63	ACRE	GOVT	SAL JUNGLE
45546	JAJPUR	18	SUKINDA	4	NA	KALARANGIATTA	NA	118	1137	4	ACRE	GOVT	SAL JUNGLE
45547	JAJPUR	18	SUKINDA	4	NA	KALARANGIATTA	NA	118	1345	0.48	ACRE	GOVT	SAL JUNGLE
45548	JAJPUR	18	SUKINDA	4	NA	KALARANGIATTA	NA	118	1546	0.25	ACRE	GOVT	SAL JUNGLE
45549	JAJPUR	18	SUKINDA	4	NA	KALARANGIATTA	NA	118	1759	1.46	ACRE	GOVT	SAL JUNGLE
45550	JAJPUR	18	SUKINDA	4	NA	KALARANGIATTA	NA	118	1159	2.13	ACRE	GOVT	SAL JUNGLE
45551	JAJPUR	18	SUKINDA	4	NA	KALARANGIATTA	NA	118	1289	0.03	ACRE	GOVT	SAL JUNGLE
45552	JAJPUR	18	SUKINDA	4	NA	KALARANGIATTA	NA	118	1161	0.46	ACRE	GOVT	SAL JUNGLE
45553	JAJPUR	18	SUKINDA	4	NA	KALARANGIATTA	NA	118	1291	0.57	ACRE	GOVT	SAL JUNGLE
45554	JAJPUR	18	SUKINDA	4	NA	KALARANGIATTA	NA	118	811	0.78	ACRE	GOVT	SAL JUNGLE
45555	JAJPUR	18	SUKINDA	4	NA	KALARANGIATTA	NA	118	117	0.94	ACRE	GOVT	SAL JUNGLE
45556	JAJPUR	18	SUKINDA	4	NA	KALARANGIATTA	NA	118	297	0.79	ACRE	GOVT	SAL JUNGLE
45557	JAJPUR	18	SUKINDA	4	NA	KALARANGIATTA	NA	118	312	0.7	ACRE	GOVT	SAL JUNGLE
45558	JAJPUR	18	SUKINDA	4	NA	KALARANGIATTA	NA	118	1401	0.43	ACRE	GOVT	SAL JUNGLE
45559	JAJPUR	18	SUKINDA	4	NA	KALARANGIATTA	NA	118	1240	0.06	ACRE	GOVT	SAL JUNGLE
45560	JAJPUR	18	SUKINDA	4	NA	KALARANGIATTA	NA	118	1287	0.1	ACRE	GOVT	SAL JUNGLE
45561	JAJPUR	18	SUKINDA	4	NA	KALARANGIATTA	NA	118	1287	0.16	ACRE	GOVT	SAL JUNGLE
45562	JAJPUR	18	SUKINDA	4	NA	KALARANGIATTA	NA	118	1293	0.21	ACRE	GOVT	SAL JUNGLE
45563	JAJPUR	18	SUKINDA	4	NA	KALARANGIATTA	NA	118	1748	0.45	ACRE	GOVT	SAL JUNGLE
45564	JAJPUR	18	SUKINDA	4	NA	KALARANGIATTA	NA	118	1350	0.11	ACRE	GOVT	SAL JUNGLE
45565	JAJPUR	18	SUKINDA	4	NA	KALARANGIATTA	NA	118	1354	0.1	ACRE	GOVT	SAL JUNGLE
45566	JAJPUR	18	SUKINDA	4	NA	KALARANGIATTA	NA	118	1352	0.1	ACRE	GOVT	SAL JUNGLE
45567	JAJPUR	18	SUKINDA	4	NA	KALARANGIATTA	NA	118	1363	0.1	ACRE	GOVT	SAL JUNGLE
45568	JAJPUR	18	SUKINDA	4	NA	KALARANGIATTA	NA	118	1368	0.94	ACRE	GOVT	SAL JUNGLE
45569	JAJPUR	18	SUKINDA	4	NA	KALARANGIATTA	NA	118	1369	0.18	ACRE	GOVT	SAL JUNGLE
45570	JAJPUR	18	SUKINDA	4	NA	KALARANGIATTA	NA	118	1371	0.2	ACRE	GOVT	SAL JUNGLE



SL. NO.	DISTRICT NAME	DIST. ID	TAHASIL NAME	TAHA-SIL ID	RI CIRCLE	MOUZA	MOUZA NO.	KHATA NO.	PLOT NO.	AREA	AREA UNIT	OWNER SHIP	STATUS
45571	JAJPUR	18	SUKINDA	4	NA	KALARANGIATTA	NA	118	1343	0.22	ACRE	GOVT	SAL JUNGLE
45572	JAJPUR	18	SUKINDA	4	NA	KALARANGIATTA	NA	118	1297	0.66	ACRE	GOVT	SAL JUNGLE
45573	JAJPUR	18	SUKINDA	4	NA	KALARANGIATTA	NA	118	1298	0.09	ACRE	GOVT	SAL JUNGLE
45574	JAJPUR	18	SUKINDA	4	NA	KALARANGIATTA	NA	118	1339	0.16	ACRE	GOVT	SAL JUNGLE
45575	JAJPUR	18	SUKINDA	4	NA	KALARANGIATTA	NA	118	1340	0.23	ACRE	GOVT	SAL JUNGLE
45576	JAJPUR	18	SUKINDA	4	NA	KALARANGIATTA	NA	118	1343	1.18	ACRE	GOVT	SAL JUNGLE
45577	JAJPUR	18	SUKINDA	4	NA	KALARANGIATTA	NA	118	1344	0.77	ACRE	GOVT	SAL JUNGLE
45578	JAJPUR	18	SUKINDA	4	NA	KALARANGIATTA	NA	118	1347	0.77	ACRE	GOVT	SAL JUNGLE
45579	JAJPUR	18	SUKINDA	4	NA	KALARANGIATTA	NA	118	1351	0.06	ACRE	GOVT	SAL JUNGLE
45580	JAJPUR	18	SUKINDA	4	NA	KALARANGIATTA	NA	118	291	0.56	ACRE	GOVT	SAL JUNGLE
45581	JAJPUR	18	SUKINDA	4	NA	KALARANGIATTA	NA	118	298	0.61	ACRE	GOVT	SAL JUNGLE
45582	JAJPUR	18	SUKINDA	4	NA	KALARANGIATTA	NA	118	391	0.41	ACRE	GOVT	SAL JUNGLE
45583	JAJPUR	18	SUKINDA	4	NA	KALARANGIATTA	NA	118	335	1.05	ACRE	GOVT	SAL JUNGLE
45584	JAJPUR	18	SUKINDA	4	NA	KALARANGIATTA	NA	118	1373	0.15	ACRE	GOVT	SAL JUNGLE
45585	JAJPUR	18	SUKINDA	4	NA	KALARANGIATTA	NA	118	1374	0.09	ACRE	GOVT	SAL JUNGLE
45586	JAJPUR	18	SUKINDA	4	NA	KALARANGIATTA	NA	118	1377	0.93	ACRE	GOVT	SAL JUNGLE
45587	JAJPUR	18	SUKINDA	4	NA	KALARANGIATTA	NA	118	1382	0.49	ACRE	GOVT	SAL JUNGLE
45588	JAJPUR	18	SUKINDA	4	NA	KALARANGIATTA	NA	118	1562	0.29	ACRE	GOVT	SAL JUNGLE
45589	JAJPUR	18	SUKINDA	4	NA	KALARANGIATTA	NA	118	1565	0.19	ACRE	GOVT	SAL JUNGLE
45590	JAJPUR	18	SUKINDA	4	NA	KALARANGIATTA	NA	118	1564	0.15	ACRE	GOVT	SAL JUNGLE
45591	JAJPUR	18	SUKINDA	4	NA	KALARANGIATTA	NA	118	1366	0.12	ACRE	GOVT	SAL JUNGLE
45592	JAJPUR	18	SUKINDA	4	NA	KALARANGIATTA	NA	118	1375	0.31	ACRE	GOVT	SAL JUNGLE
45593	JAJPUR	18	SUKINDA	4	NA	KALARANGIATTA	NA	118	1384	0.53	ACRE	GOVT	SAL JUNGLE
45594	JAJPUR	18	SUKINDA	4	NA	KALARANGIATTA	NA	118	1385	0.39	ACRE	GOVT	SAL JUNGLE
45595	JAJPUR	18	SUKINDA	4	NA	KALARANGIATTA	NA	118	1392	0.3	ACRE	GOVT	SAL JUNGLE
45596	JAJPUR	18	SUKINDA	4	NA	KALARANGIATTA	NA	118	1393	0.18	ACRE	GOVT	SAL JUNGLE
45597	JAJPUR	18	SUKINDA	4	NA	KALARANGIATTA	NA	118	1394	0.58	ACRE	GOVT	SAL JUNGLE
45598	JAJPUR	18	SUKINDA	4	NA	KALARANGIATTA	NA	118	1400	0.3	ACRE	GOVT	SAL JUNGLE
45599	JAJPUR	18	SUKINDA	4	NA	KALARANGIATTA	NA	118	1396	0.4	ACRE	GOVT	SAL JUNGLE
45600	JAJPUR	18	SUKINDA	4	NA	KALARANGIATTA	NA	118	1397	0.64	ACRE	GOVT	SAL JUNGLE
45601	JAJPUR	18	SUKINDA	4	NA	KALARANGIATTA	NA	118	1398	0.21	ACRE	GOVT	SAL JUNGLE
45602	JAJPUR	18	SUKINDA	4	NA	KALARANGIATTA	NA	118	1402	0.22	ACRE	GOVT	SAL JUNGLE
45603	JAJPUR	18	SUKINDA	4	NA	KALARANGIATTA	NA	118	1403	0.1	ACRE	GOVT	SAL JUNGLE
45604	JAJPUR	18	SUKINDA	4	NA	KALARANGIATTA	NA	118	1405	0.58	ACRE	GOVT	SAL JUNGLE
45605	JAJPUR	18	SUKINDA	4	NA	KALARANGIATTA	NA	118	1408	0.12	ACRE	GOVT	SAL JUNGLE
45606	JAJPUR	18	SUKINDA	4	NA	KALARANGIATTA	NA	118	1569	0.41	ACRE	GOVT	SAL JUNGLE
45607	JAJPUR	18	SUKINDA	4	NA	KALARANGIATTA	NA	118	1417	0.4	ACRE	GOVT	SAL JUNGLE
45608	JAJPUR	18	SUKINDA	4	NA	KALARANGIATTA	NA	118	1415	0.43	ACRE	GOVT	SAL JUNGLE
45609	JAJPUR	18	SUKINDA	4	NA	KALARANGIATTA	NA	118	1426	0.41	ACRE	GOVT	SAL JUNGLE
45610	JAJPUR	18	SUKINDA	4	NA	KALARANGIATTA	NA	118	1430	0.4	ACRE	GOVT	SAL JUNGLE
45611	JAJPUR	18	SUKINDA	4	NA	KALARANGIATTA	NA	118	1434	0.36	ACRE	GOVT	SAL JUNGLE
45612	JAJPUR	18	SUKINDA	4	NA	KALARANGIATTA	NA	118	1441	0.76	ACRE	GOVT	SAL JUNGLE
45613	JAJPUR	18	SUKINDA	4	NA	KALARANGIATTA	NA	118	1449	0.1	ACRE	GOVT	SAL JUNGLE
45614	JAJPUR	18	SUKINDA	4	NA	KALARANGIATTA	NA	118	1436	0.27	ACRE	GOVT	SAL JUNGLE
45615	JAJPUR	18	SUKINDA	4	NA	KALARANGIATTA	NA	118	1432	0.13	ACRE	GOVT	SAL JUNGLE
45616	JAJPUR	18	SUKINDA	4	NA	KALARANGIATTA	NA	118	1439	0.08	ACRE	GOVT	SAL JUNGLE
45617	JAJPUR	18	SUKINDA	4	NA	KALARANGIATTA	NA	118	1443	0.11	ACRE	GOVT	SAL JUNGLE
45618	JAJPUR	18	SUKINDA	4	NA	KALARANGIATTA	NA	118	1445	0.16	ACRE	GOVT	SAL JUNGLE
45619	JAJPUR	18	SUKINDA	4	NA	KALARANGIATTA	NA	118	1580	0.75	ACRE	GOVT	SAL JUNGLE
45620	JAJPUR	18	SUKINDA	4	NA	KALARANGIATTA	NA	118	1511	0.32	ACRE	GOVT	SAL JUNGLE
45621	JAJPUR	18	SUKINDA	4	NA	KALARANGIATTA	NA	118	1512	0.56	ACRE	GOVT	SAL JUNGLE
45622	JAJPUR	18	SUKINDA	4	NA	KALARANGIATTA	NA	118	1549	0.35	ACRE	GOVT	SAL JUNGLE
45623	JAJPUR	18	SUKINDA	4	NA	KALARANGIATTA	NA	118	1559	0.34	ACRE	GOVT	SAL JUNGLE
45624	JAJPUR	18	SUKINDA	4	NA	KALARANGIATTA	NA	118	1496	1.57	ACRE	GOVT	SAL JUNGLE
45625	JAJPUR	18	SUKINDA	4	NA	KALARANGIATTA	NA	118	1444	0.08	ACRE	GOVT	SAL JUNGLE
45626	JAJPUR	18	SUKINDA	4	NA	KALARANGIATTA	NA	118	1448	0.52	ACRE	GOVT	SAL JUNGLE
45627	JAJPUR	18	SUKINDA	4	NA	KALARANGIATTA	NA	118	1522	0.68	ACRE	GOVT	SAL JUNGLE
45628	JAJPUR	18	SUKINDA	4	NA	KALARANGIATTA	NA	118	1533	0.1	ACRE	GOVT	SAL JUNGLE
45629	JAJPUR	18	SUKINDA	4	NA	KALARANGIATTA	NA	118	1543	0.2	ACRE	GOVT	SAL JUNGLE
45630	JAJPUR	18	SUKINDA	4	NA	KALARANGIATTA	NA	118	1556	0.52	ACRE	GOVT	SAL JUNGLE
45631	JAJPUR	18	SUKINDA	4	NA	KALARANGIATTA	NA	118	1605	1.19	ACRE	GOVT	SAL JUNGLE
45632	JAJPUR	18	SUKINDA	4	NA	KALARANGIATTA	NA	118	1593	0.74	ACRE	GOVT	SAL JUNGLE
45633	JAJPUR	18	SUKINDA	4	NA	KALARANGIATTA	NA	118	1547	0.46	ACRE	GOVT	SAL JUNGLE
45634	JAJPUR	18	SUKINDA	4	NA	KALARANGIATTA	NA	118	1574	0.4	ACRE	GOVT	SAL JUNGLE
45635	JAJPUR	18	SUKINDA	4	NA	KALARANGIATTA	NA	118	1591	0.47	ACRE	GOVT	SAL JUNGLE
45636	JAJPUR	18	SUKINDA	4	NA	KALARANGIATTA	NA	118	1506	0.23	ACRE	GOVT	SAL JUNGLE
45637	JAJPUR	18	SUKINDA	4	NA	KALARANGIATTA	NA	118	1607	0.28	ACRE	GOVT	SAL JUNGLE
45638	JAJPUR	18	SUKINDA	4	NA	KALARANGIATTA	NA	118	1696	0.08	ACRE	GOVT	SAL JUNGLE
45639	JAJPUR	18	SUKINDA	4	NA	KALARANGIATTA	NA	118	453	0.19	ACRE	GOVT	SAL JUNGLE
45640	JAJPUR	18	SUKINDA	4	NA	KALARANGIATTA	NA	118	454	1.26	ACRE	GOVT	SAL JUNGLE
45641	JAJPUR	18	SUKINDA	4	NA	KALARANGIATTA	NA	118	387	0.75	ACRE	GOVT	SAL JUNGLE

SL. NO.	DISTRICT NAME	DIST. ID	TAHASHI NAME	TAH-SH. ID	RI CIRCLE	MOUZA	MOUZA NO.	KHATA NO.	PLOT NO.	AREA	AREA UNIT	OWNER SHIP	STATUS
45642	JAJPUR	18	SUKINDA	4	NA	KALARANGIATTA	NA	118	389	0.37	ACRE	GOVT	SAL JUNGLE
45643	JAJPUR	18	SUKINDA	4	NA	KALARANGIATTA	NA	118	481	0.04	ACRE	GOVT	SAL JUNGLE
45644	JAJPUR	18	SUKINDA	4	NA	KALARANGIATTA	NA	118	489	0.25	ACRE	GOVT	SAL JUNGLE
45645	JAJPUR	18	SUKINDA	4	NA	KALARANGIATTA	NA	118	779	1.61	ACRE	GOVT	SAL JUNGLE
45646	JAJPUR	18	SUKINDA	4	NA	KALARANGIATTA	NA	118	950	0.27	ACRE	GOVT	SAL JUNGLE
45647	JAJPUR	18	SUKINDA	4	NA	KALARANGIATTA	NA	118	1647	0.05	ACRE	GOVT	SAL JUNGLE
45648	JAJPUR	18	SUKINDA	4	NA	KALARANGIATTA	NA	118	1686	0.1	ACRE	GOVT	SAL JUNGLE
45649	JAJPUR	18	SUKINDA	4	NA	KALARANGIATTA	NA	118	813	0.49	ACRE	GOVT	SAL JUNGLE
45650	JAJPUR	18	SUKINDA	4	NA	KALARANGIATTA	NA	118	838	0.97	ACRE	GOVT	SAL JUNGLE
45651	JAJPUR	18	SUKINDA	4	NA	KALARANGIATTA	NA	118	847	0.28	ACRE	GOVT	SAL JUNGLE
45652	JAJPUR	18	SUKINDA	4	NA	KALARANGIATTA	NA	118	1570	0.58	ACRE	GOVT	SAL JUNGLE
45653	JAJPUR	18	SUKINDA	4	NA	KALARANGIATTA	NA	118	863	0.72	ACRE	GOVT	SAL JUNGLE
45654	JAJPUR	18	SUKINDA	4	NA	KALARANGIATTA	NA	118	883	0.48	ACRE	GOVT	SAL JUNGLE
45655	JAJPUR	18	SUKINDA	4	NA	KALARANGIATTA	NA	118	740	0.24	ACRE	GOVT	SAL JUNGLE
45656	JAJPUR	18	SUKINDA	4	NA	KALARANGIATTA	NA	118	993	0.19	ACRE	GOVT	SAL JUNGLE
45657	JAJPUR	18	SUKINDA	4	NA	KALARANGIATTA	NA	118	809	0.63	ACRE	GOVT	SAL JUNGLE
45658	JAJPUR	18	SUKINDA	4	NA	KALARANGIATTA	NA	118	875	0.45	ACRE	GOVT	SAL JUNGLE
45659	JAJPUR	18	SUKINDA	4	NA	KALARANGIATTA	NA	118	311	1.7	ACRE	GOVT	SAL JUNGLE
45660	JAJPUR	18	SUKINDA	4	NA	KALARANGIATTA	NA	118	1099/1620	0.04	ACRE	GOVT	SAL JUNGLE
45661	JAJPUR	18	SUKINDA	4	NA	KALARANGIATTA	NA	118	1449/1670	0.02	ACRE	GOVT	SAL JUNGLE
45662	JAJPUR	18	SUKINDA	4	NA	KALARANGIATTA	NA	118	100	0.08	ACRE	GOVT	SAL JUNGLE
45663	JAJPUR	18	SUKINDA	4	NA	KALARANGIATTA	NA	118	978	0.19	ACRE	GOVT	SAL JUNGLE
45664	JAJPUR	18	SUKINDA	4	NA	KALARANGIATTA	NA	118	1044	0.52	ACRE	GOVT	SAL JUNGLE
45665	JAJPUR	18	SUKINDA	4	NA	KALARANGIATTA	NA	118	160	0.23	ACRE	GOVT	SAL JUNGLE
45666	JAJPUR	18	SUKINDA	4	NA	KALARANGIATTA	NA	118	215/1665	1.57	ACRE	GOVT	SAL JUNGLE
45667	JAJPUR	18	SUKINDA	4	NA	KALARANGIATTA	NA	118	215/1685	0.17	ACRE	GOVT	SAL JUNGLE
45668	JAJPUR	18	SUKINDA	4	NA	KALARANGIATTA	NA	118	215/1686	0.23	ACRE	GOVT	SAL JUNGLE
45669	JAJPUR	18	SUKINDA	4	NA	KALARANGIATTA	NA	118	890/1676	0.2	ACRE	GOVT	SAL JUNGLE
45670	JAJPUR	18	SUKINDA	4	NA	KALARANGIATTA	NA	118	890/1647	0.08	ACRE	GOVT	SAL JUNGLE
45671	JAJPUR	18	SUKINDA	4	NA	KALARANGIATTA	NA	118	890/1666	0.06	ACRE	GOVT	SAL JUNGLE
45672	JAJPUR	18	SUKINDA	4	NA	KALARANGIATTA	NA	118	890/1648	0.09	ACRE	GOVT	SAL JUNGLE
45673	JAJPUR	18	SUKINDA	4	NA	KALARANGIATTA	NA	118	890/1654	0.21	ACRE	GOVT	SAL JUNGLE
45674	JAJPUR	18	SUKINDA	4	NA	KALARANGIATTA	NA	118	890/1630	0.15	ACRE	GOVT	SAL JUNGLE
45675	JAJPUR	18	SUKINDA	4	NA	KALARANGIATTA	NA	118	890/1690	0.14	ACRE	GOVT	SAL JUNGLE
45676	JAJPUR	18	SUKINDA	4	NA	KALARANGIATTA	NA	118	890/1695	0.06	ACRE	GOVT	SAL JUNGLE
45677	JAJPUR	18	SUKINDA	4	NA	KALARANGIATTA	NA	118	890/1689	0.04	ACRE	GOVT	SAL JUNGLE
45678	JAJPUR	18	SUKINDA	4	NA	KALARANGIATTA	NA	118	890/1693	0.07	ACRE	GOVT	SAL JUNGLE
45679	JAJPUR	18	SUKINDA	4	NA	KALARANGIATTA	NA	118	890/1692	0.23	ACRE	GOVT	SAL JUNGLE
45680	JAJPUR	18	SUKINDA	4	NA	KALARANGIATTA	NA	118	890/1661	0.33	ACRE	GOVT	SAL JUNGLE
45681	JAJPUR	18	SUKINDA	4	NA	KALARANGIATTA	NA	118	890/1659	0.19	ACRE	GOVT	SAL JUNGLE
45682	JAJPUR	18	SUKINDA	4	NA	KALARANGIATTA	NA	118	890/1652	0.35	ACRE	GOVT	SAL JUNGLE
45683	JAJPUR	18	SUKINDA	4	NA	KALARANGIATTA	NA	118		0.07	ACRE	GOVT	SAL JUNGLE
45684	JAJPUR	18	SUKINDA	16	NA	KALARANGIATTA	NA	118	884/1625	3.91	ACRE	GOVT	SAL JUNGLE
45685	JAJPUR	18	SUKINDA	4	ITUNI	KALARANGIATTA	NA	118		0.13	ACRE	GOVT	SAL JUNGLE
45686	JAJPUR	18	SUKINDA	4	NA	KALARANGIATTA	NA	118	890/1696	0.21	ACRE	GOVT	SAL JUNGLE
45687	JAJPUR	18	SUKINDA	4	NA	KALARANGIATTA	NA	118	890/1694	0.08	ACRE	GOVT	SAL JUNGLE
45688	JAJPUR	18	SUKINDA	4	NA	KALARANGIATTA	NA	118	884/1625	0.08	ACRE	GOVT	SAL JUNGLE
45689	JAJPUR	18	SUKINDA	4	NA	KALARANGIATTA	NA	118	890/1660	0.8	ACRE	GOVT	SAL JUNGLE
45690	JAJPUR	18	SUKINDA	4	NA	KALARANGIATTA	NA	118	890/1668	0.2	ACRE	GOVT	SAL JUNGLE
45691	JAJPUR	18	SUKINDA	4	NA	KALARANGIATTA	NA	118	889/1613	0.09	ACRE	GOVT	SAL JUNGLE
45692	JAJPUR	18	SUKINDA	4	NA	KALARANGIATTA	NA	118	890/1629	0.09	ACRE	GOVT	SAL JUNGLE
45693	JAJPUR	18	SUKINDA	4	NA	KALARANGIATTA	NA	118	890/1653	0.1	ACRE	GOVT	SAL JUNGLE
45694	JAJPUR	18	SUKINDA	4	NA	KALARANGIATTA	NA	118	890/1651	0.47	ACRE	GOVT	SAL JUNGLE
45695	JAJPUR	18	SUKINDA	4	NA	KALARANGIATTA	NA	118	151	0.31	ACRE	GOVT	SAL JUNGLE
45696	JAJPUR	18	SUKINDA	4	NA	KALARANGIATTA	NA	118	185	0.26	ACRE	GOVT	SAL JUNGLE
45697	JAJPUR	18	SUKINDA	4	NA	KALARANGIATTA	NA	118	198	0.25	ACRE	GOVT	SAL JUNGLE
45698	JAJPUR	18	SUKINDA	4	NA	KALARANGIATTA	NA	118	1472	0.18	ACRE	GOVT	SAL JUNGLE
45699	JAJPUR	18	SUKINDA	4	NA	KALARANGIATTA	NA	118	122	0.78	ACRE	GOVT	SAL JUNGLE
45700	JAJPUR	18	SUKINDA	4	NA	KALARANGIATTA	NA	118	127/1611	0.72	ACRE	GOVT	SAL JUNGLE
45701	JAJPUR	18	SUKINDA	4	NA	KALARANGIATTA	NA	118	295	0.32	ACRE	GOVT	SAL JUNGLE
45702	JAJPUR	18	SUKINDA	4	NA	KALARANGIATTA	NA	118	140	0.36	ACRE	GOVT	SAL JUNGLE
	<b>JAJPUR</b>	<b>18</b>	<b>SUKINDA</b>	<b>4</b>	<b>NA</b>	<b>TOTAL</b>		<b>1</b>	<b>856</b>	<b>895</b>	<b>ACRE</b>	<b>GOVT</b>	<b>NA</b>

Schedule I Form No.39-A

## ଖତିୟାନ

ମୌଜା : କଲରକିଆଡା  
 ଥାନା : ସୁକିନା  
 ଥାନା ନମ୍ବର : 11

ତହସିଲ : ସୁକୁନା  
 ତହସିଲ ନମ୍ବର : 11  
 ଜିଲ୍ଲା : ଯାଜପୁର

ଜମିଦାରଙ୍କ ନାମ ଓ ଖେତାଟ ବା ଖତିୟାନର କ୍ରମିକ ନମ୍ବର		ଓଡ଼ିଶା ସରକାର ଖେତାଟ ନଂ				
1) ଖତିୟାନର କ୍ରମିକ ନମ୍ବର		6				
2) ପ୍ରଜାର ନାମ, ପିତାର ନାମ, ଜାତି ଓ ବାସସ୍ଥାନ		କଳାକର ମହାନ୍ତ, ରସାଜନ ମହାନ୍ତ ପି: ମହନା ମହାନ୍ତ, ଚୈତନ ମହାନ୍ତ ପି: ରଞ୍ଜନାସ ମହାନ୍ତ ଜା: କୁଡୁମି ବା: ନିଜରାଁ				
3) ସ୍ୱତ୍ୱ	ଶ୍ରେଣିବାନ					
4) ବେୟ :	ଜଳକର	ଖଜଣା	ସେୟ	ନିସ୍ତାର ସେୟ ଓ ଅନ୍ୟାନ୍ୟ ସେୟ ଯଦି କିଛି ଥାଏ	ମୋଟ	5) କ୍ରମବର୍ଦ୍ଧନଶୀଳ ଖଜଣାର ବିବରଣି
		25.35	12.70		38.05	
6) ବିଶେଷ ଅନୁସଙ୍ଗ ଯଦି କିଛି ଥାଏ						
BLANK SPACE FOR STAMPING						
ଅନ୍ତିମ ପ୍ରକାଶନ ତାରିଖ - 01/04/1993						
ଖଜଣା ଧାର୍ଯ୍ୟ ତାରିଖ - 04/01/1993						

ଖତିୟାନର କ୍ରମିକ ନଂ : 6		ମୌଜା : କଲରଞ୍ଜିଅରା			ଜିଲ୍ଲା : ଯାଜପୁର	
ପ୍ଲଟ ନମ୍ବର ଓ ଚକର ନାମ	କିସମ ଓ ପୁରର ଖଜଣା	କିସମର ବିସ୍ତାରିତ ବିବରଣୀ ଓ ଚୌହଦି	ରକବୀ			ମିତ୍ରବ୍ୟ
			ଏ.	ଡି.	ହେକ୍ଟର	
7	8	9	10	11	12	
215/1663 ବାମିଆପସି	ଶାରଦ ଡିମ୍	ଉ.ଜନାର୍ଦ୍ଦନ ମହାନ୍ତ ବ.ଗୋବର	1	5400		
60 ବାମିଆପସି	ବିଆଳି	ଉ.ଶ୍ରୀକାନ୍ତ ମହାନ୍ତ ବ.ନିଜ	0	2600		
99 ବାମିଆପସି	ବିଆଳି	ଉ.ନିଜ ବ.ଜନାର୍ଦ୍ଦନ ମହାନ୍ତ	0	1800		
143 ଗୋଡ଼ିସାହି	ବିଆଳି	ଉ.ଅନାବାଦି ବ.ମକୁଳ ମହାନ୍ତ	0	3400		
201 ରଗଡ଼ା	ବିଆଳି	ଉ.ଅନାବାଦି ବ.ଅନାବାଦି	0	4800		
152 ଗୋଡ଼ିସାହି	ବିଆଳି	ଉ.ମକୁଳ ମହାନ୍ତ ବ.ଅନାବାଦି	0	5300		
141 ଗୋଡ଼ିସାହି	ବିଆଳି	ଉ.ମକୁଳ ମହାନ୍ତ ବ.ଜନାର୍ଦ୍ଦନ ମହାନ୍ତ	0	2900		
7 plots			3	6200		

Schedule I Form No.39-A

## ଖତିୟାନ

ମୌଜା : କଲରଝିଅଟା  
 ଥାନା : ସୁକିନ୍ଦା  
 ଥାନା ନମ୍ବର : 11

ତହସିଲ : ସୁକୁନ୍ଦା  
 ତହସିଲ ନମ୍ବର : 11  
 ଜିଲ୍ଲା : ଯାଜପୁର

ଜମିଦାରଙ୍କ ନାମ ଓ ଖେତର ବା ଖତିୟାନର କ୍ରମିକ ନମ୍ବର		ଓଡିଶା ସରକାର ଖେତର ନଂ				
1) ଖତିୟାନର କ୍ରମିକ ନମ୍ବର		37				
2) ପ୍ରଜାର ନାମ, ପିତାର ନାମ, ଜାତି ଓ ବାସସ୍ଥାନ		ଚୈତନ୍ୟ ମହାନ୍ତ, ମକୁଳ ମହାନ୍ତ, ଜନାର୍ଦ୍ଦନ ମହାନ୍ତ ପି: ରଘୁବାମ୍ ମହାନ୍ତ ଜା: କୁତୁମି ବା: ନିଜଗାଁ				
3) ସ୍ୱତ୍ୱ	ଶ୍ରେଣୀବୀଜ					
4) ଦେୟ :	ଜଳକର	ଖଜଣା	ସେସ୍	ନିଷ୍କାର ସେସ୍ ଓ ଅନ୍ୟାନ୍ୟ ସେସ୍ ଯଦି କିଛି ଥାଏ	ମୋଟ	5) କ୍ରମବର୍ଦ୍ଧନଶୀଳ ଖଜଣାର ବିବରଣୀ
		66.70	33.35		100.05	
6) ବିଶେଷ ଅନୁସଙ୍ଗ ଯଦି କିଛି ଥାଏ						
BLANK SPACE FOR STAMPING						
ଅକ୍ତିମ ପ୍ରକାଶନ ତାରିଖ - 01/04/1993						
ଖଜଣା ଧାର୍ଯ୍ୟ ତାରିଖ - 04/01/1993						



ଖଠିଯାନର କ୍ରମିକ ନଂ : 37		ମୌଜା : କଲରଙ୍ଗିଆଡା			ଜିଲ୍ଲା : ଯାଜପୁର	
ପ୍ଲଟ ନମ୍ବର ଓ ଚକର ନାମ	କିସମ ଓ ସ୍ୱତନ୍ତ୍ର ଖଜଣା	କିସମର ବିସ୍ତାରିତ ବିବରଣୀ ଓ ଚୌହଦି	ରକବା			ମତ୍ତବ୍ୟ
			ଏ.	ଠି.	ହେକ୍ଟର	
7	8	9	10		11	12
80 ବାମିଆପସି	ବିଆଳି	ଭ.ଦନାର୍ଦ୍ଧନ ମହାନ୍ତ ଦ.ଶ୍ରୀକାନ୍ତ ମହାନ୍ତ	0	1600		
81 ବାମିଆପସି	ବିଆଳି	ଭ.ଶ୍ରୀ ଖଣ୍ଡରେଇ ଠାକୁରାଣୀଙ୍କବିଜୟଳ ଦ.ଶ୍ରୀକାନ୍ତ ମହାନ୍ତ	0	1000		
83 ବାମିଆପସି	ବିଆଳି	ଭ.ଶ୍ରୀକାନ୍ତ ମହାନ୍ତ ଦ.ରଘୁଧର ମହାନ୍ତ	0	5400		
86 ବାମିଆପସି	ବିଆଳି	ଭ.ନିଜ ଦ.ଅନାବାଦି	0	1700		
87 ବାମିଆପସି	ବିଆଳି	ଭ.ଶ୍ରୀକାନ୍ତ ମହାନ୍ତ ଦ.ଅନାବାଦି	0	1800		
98 ବାମିଆପସି	ବିଆଳି	ଭ.ଚୈତନ୍ୟ ମହାନ୍ତ ଦ.ମକୁଳ ମହାନ୍ତ	0	2700		
101 ବାମିଆପସି	ବିଆଳି	ଭ.ରାସ୍ତା ଦ.ଚୈତନ୍ୟ ମହାନ୍ତ	0	0800		
55 ବାମିଆପସି	ବିଆଳି	ଭ.ଅନାବାଦି ଦ.ମକୁଳର ମହାନ୍ତ	0	0800		
68 ବାମିଆପସି	ବିଆଳି	ଭ.ଗଣେଶ ମହାନ୍ତ ଦ.ଗଙ୍ଗା ମହାନ୍ତ	0	2800		
70 ବାମିଆପସି	ବିଆଳି	ଭ.ସୁରେନ୍ଦ୍ର ମହାନ୍ତ ଦ.ଗଣେଶ ମହାନ୍ତ	0	0800		
78 ବାମିଆପସି	ବିଆଳି	ଭ.ଦନାର୍ଦ୍ଧନ ମହାନ୍ତ ଦ.ଶ୍ରୀକାନ୍ତ ମହାନ୍ତ	1	6100		
79 ବାମିଆପସି	ବିଆଳି	ଭ.ଗଣେଶ ମହାନ୍ତ ଦ.ଶ୍ରୀକାନ୍ତ ମହାନ୍ତ	0	1100		
88 ବାମିଆପସି	ବିଆଳି	ଭ.ଶ୍ରୀକାନ୍ତ ମହାନ୍ତ ଦ.ଅନାବାଦି	0	1400		
102 ବାମିଆପସି	ବିଆଳି	ଭ.ରାସ୍ତା ଦ.ନିଜ	0	0600		
103 ବାମିଆପସି	ବିଆଳି	ଭ.ରାସ୍ତା ଦ.ନିଜ	0	0500		
154 କୁହୁର	ବିଆଳି	ଭ.ନନାର୍ଦ୍ଧନ ମହାନ୍ତ ଦ.ଚୈତନ୍ୟ ମହାନ୍ତ	0	5100		
138 ଗୋଡ଼ିକାହି	ବିଆଳି	ଭ.ଚୈତନ୍ୟ ମହାନ୍ତ ଦ.ମକୁଳ ମହାନ୍ତ	0	4200		
166 ଗୋଡ଼ିକାହି	ବିଆଳି	ଭ.ବରକୁ ମହାନ୍ତ ଦ.ତୁଳସି ମହାନ୍ତ	0	4700		
174 ଗୋଡ଼ିକାହି	ବିଆଳି	ଭ.ଲକ୍ଷ୍ମୀଧର ମହାନ୍ତ ଦ.ଲକ୍ଷ୍ମୀଧର ମହାନ୍ତ	0	5400		
179 ଗୋଡ଼ିକାହି	ବିଆଳି	ଭ.ପିତାମ୍ବର ମହାନ୍ତ ଦ.ଚୈତନ୍ୟ ମହାନ୍ତ	0	3900		
279	ଘରବାର	ଘରବାର	0	7600		
278	ଜଳାଶୟ ଏକ	କୂପ	0	0200		
22 plots			7	0200		

Schedule I Form No.39-A

## ଖତିୟାନ

ମୌଜା : କଲରକିଆଡା  
 ଥାନା : ସୁକିନ୍ଦା  
 ଥାନା ନମ୍ବର : 11

ତହସିଲ : ସୁକୁନ୍ଦା  
 ତହସିଲ ନମ୍ବର : 11  
 ଜିଲ୍ଲା : ଯାଜପୁର

ଜମିଦାରଙ୍କ ନାମ ଓ ଖେତାଟ ବା ଖତିୟାନର କ୍ରମିକ ନମ୍ବର		ଓଡିଶା ସରକାର ଖେତାଟ ନଂ				
1) ଖତିୟାନର କ୍ରମିକ ନମ୍ବର		82				
2) ପ୍ରଜାର ନାମ, ପିତାର ନାମ, ଜାତି ଓ ବାସସ୍ଥାନ		ବୈଦ୍ୟନାଥ ମହାନ୍ତି ପି:ପଠୁ ମହାନ୍ତି ଜା: କୁଡୁମି ବା: ଚିଜଗାଁ				
3) ସ୍ୱତ୍ୱ	ସ୍ଥିତିବାନ					
4) ଦେୟ :	ଜଳକର	ଖଜଣା	ସେୟ	ନିଷ୍କାର ସେୟ ଓ ଅନ୍ୟାନ୍ୟ ସେୟ ଯଦି କିଛି ଥାଏ	ମୋଟ	5) କ୍ରମବର୍ତ୍ତନଶୀଳ ଖଜଣାର ବିବରଣୀ
		156.20	78.10		234.30	
6) ବିଶେଷ ଅନୁସଙ୍ଗ ଯଦି କିଛି ଥାଏ		ବା ଖା କେଶ ନଂ 330 /2013 ଆ ମୁ ଖାତା ନଂ 82 ର ପୂର୍ବ ନଂ 109 ଏ 0.90, 94 ଏ 1.10 ,95 ଏ 0.38 ,96 ଏ 0.22 କୁ ଖାରଜ କରି ନୂତନ ଖାତା ନଂ 114/22 ପ୍ରସ୍ତୁତ କରାଗଲା ।				
BLANK SPACE FOR STAMPING						
ଅନ୍ତିମ ପ୍ରକାଶନ ତାରିଖ - 01/04/1993						
ଖଜଣା ଧାର୍ଯ୍ୟ ତାରିଖ - 04/01/1993						

ଖତିୟାନର କ୍ରମିକ ନଂ : 82		ମୌଜା : କଲରଙ୍ଗିଅଡା			ଜିଲ୍ଲା : ଯାଜପୁର	
ପ୍ଲଟ ନମ୍ବର ଓ ଚକର ନାମ	କିସମ ଓ ପୁରର ଖଜଣା	କିସମର ବିସ୍ତାରିତ ବିବରଣୀ ଓ ଚୌହଦି	ରକବା			ମୂଲ୍ୟ
			ଏ.	ଡି.	ହେକ୍ଟର	
7	8	9	10	11	12	
48 କାଶିଆ ପସି	ଶାରଦ ଚିନି	ଭ.ସୁରେନ୍ଦ୍ର ମହାନ୍ତ ଦ.ଜନାର୍ଦ୍ଦନ ମହାନ୍ତ	1	2600		
145 କୁଦୁର	ଶାରଦ ଚିନି	ଭ.ଗଣେଶ୍ୱର ମହାନ୍ତ ଦ.ଶରତ ମହାନ୍ତ	1	2700		
177 କୁଦୁର	ବିଆଳି	ଭ.ମକୁନ୍ଦ ମହାନ୍ତ ଦ.ଯଦୁନାଥ ମହାନ୍ତ	0	1500		
171 କୁଦୁର	ବିଆଳି	ଭ.ଚୈତନ୍ୟ ମହାନ୍ତ ଦ.ଜନାର୍ଦ୍ଦନ ମହାନ୍ତ	0	7200		
126 ଗୋଡ଼ିସାହି	ବିଆଳି	ଭ.ଭନାବାଦି ଦ.ଗଣେଶ ମହାନ୍ତ	1	2900		
58 କାସିଆପସି	ବିଆଳି	ଭ.ଗଙ୍ଗାଧର ମହାନ୍ତ ଦ.ଚୈତନ୍ୟ ମହାନ୍ତ	0	5600		
121 କାସିଆପସି	ବିଆଳି	ଭ.ପୂର୍ଣ୍ଣଚନ୍ଦ୍ର ମହାନ୍ତ ଦ.ବନମାଳି ମୁଣ୍ଡା	0	4300		
51 ମହୁଲଗଡ଼ି	ବିଆଳି	ଭ.ଅନାବାଦି ଦ.ଜନାର୍ଦ୍ଦନ ମହାନ୍ତ	0	1500		
66 କାଶିଆ ପସି	ବିଆଳି	ଭ.ଗଣେଶ ମହାନ୍ତ ଦ.ଜନାର୍ଦ୍ଦନ ମହାନ୍ତ	0	3700		
69 କାଶିଆ ପସି	ବିଆଳି	ଭ.ଜନାର୍ଦ୍ଦନ ମହାନ୍ତ ଦ.ଦନାର୍ଦ୍ଦନ ମହାନ୍ତ	0	1400		
84 କାଶିଆ ପସି	ବିଆଳି	ଭ.ମୁକୁନ୍ଦ ମହାନ୍ତ ଦ.ନିଜ	0	1200		
85 କାଶିଆ ପସି	ବିଆଳି	ଭ.ନିଜ ଦ.ଅନାବାଦି	1	3500		
52 କାଶିଆ ପସି	ବିଆଳି	ଭ.ଅନାବାଦି ଦ.ଚୈତନ୍ୟ ମହାନ୍ତ	0	3200		
67 କାଶିଆ ପସି	ବିଆଳି	ଭ.ମକୁନ୍ଦ ମହାନ୍ତ ଦ.ନିଜ	0	1900		
72 କାଶିଆ ପସି	ବିଆଳି	ଭ.ସରତ ମହାନ୍ତ ଦ.ଅନାବାଦି	0	2600		
73 କାଶିଆ ପସି	ବିଆଳି	ଭ.ଚୈତନ୍ୟ ମହାନ୍ତ ଦ.ମୁକୁନ୍ଦ ମହାନ୍ତ	0	0800		
75 କାଶିଆ ପସି	ବିଆଳି	ଭ.ଜନାର୍ଦ୍ଦନ ମହାନ୍ତ ଦ.ଚୈତନ୍ୟ ମହାନ୍ତ	0	1300		
56 କାଶିଆ ପସି	ବିଆଳି	ଭ.ଅନାବାଦି ଦ.ଜନାର୍ଦ୍ଦନ ମହାନ୍ତ	0	2000		
82 କାଶିଆ ପସି	ବିଆଳି	ଭ.ଚୈତନ୍ୟ ମହାନ୍ତ ଦ.ମୁକୁନ୍ଦ ମହାନ୍ତ	0	3900		
180 କୁଦୁର	ବିଆଳି	ଭ.ଶ୍ରୀକାନ୍ତ ମହାନ୍ତ ଦ.ଗଣେଶ୍ୱର ମହାନ୍ତ	0	9700		
202 ରଗଡ଼ା	ବିଆଳି	ଭ.ଗଙ୍ଗାଧର ମହାନ୍ତ ଦ.ସରଜୁ ମହାନ୍ତ	0	3600		
274	ଘରବାରି	ଘରବାରି	0	5100		
273	ଘରବାରି	ଘରବାରି	0	5200		
1318 କୁମାରଡ଼ି	ଶାରଦଜଳ ବୋଫସଲ ଏକ	ଭ.ଘାସିରାମ ମହାନ୍ତ ଦ.ଦିନବନ୍ଧୁ ମହାନ୍ତ ଓଗେର	0	2800		
1319 କୁମାରଡ଼ି	ଶାରଦଜଳ ବୋଫସଲ ଏକ	ଭ.ନିଜ ଦ.ଦିନବନ୍ଧୁ ମହାନ୍ତ	0	1800		
1320 କୁମାରଡ଼ି	ଶାରଦଜଳ ବୋଫସଲ ଏକ	ଭ.ସରଜୁ ମହାନ୍ତ ଦ.ନିଜ	0	1100		
26 plots			12	3100		

Schedule I Form No.39-A

## ଖତିୟାନ

ମୌଜା : କଲରଞ୍ଜିଅଡା  
 ଥାନା : ସୁକିନ୍ଦା  
 ଥାନା ନମ୍ବର : 11

ତହସିଲ : ସୁକୁନ୍ଦା  
 ତହସିଲ ନମ୍ବର : 11  
 ଜିଲ୍ଲା : ଯାଜପୁର

ଜମିଦାରଙ୍କ ନାମ ଓ ଖେତାଟ ବା ଖତିୟାନର କ୍ରମିକ ନମ୍ବର			ଓଡିଶା ସରକାର ଖେତାଟ ନଂ			
1) ଖତିୟାନର କ୍ରମିକ ନମ୍ବର			116			
2) ପ୍ରଜାର ନାମ, ପିତାର ନାମ, ଜାତି ଓ ବାସସ୍ଥାନ			ଆବାଦ ଅଯୋଗ୍ୟ ଅନାବାଦୀ			
3) ସ୍ୱତ୍ୱ						
4) ବେୟ :	ଜଳକର	ଖଜଣା	ସେସ୍	ନିଷ୍ଠାର ସେସ୍ ଓ ଅନ୍ୟାନ୍ୟ ସେସ୍ ଯଦି କିଛି ଥାଏ	ମୋଟ	5) କ୍ରମବର୍ଦ୍ଧନଶୀଳ ଖଜଣାର ବିବରଣୀ
6) ବିଶେଷ ଅନୁସଙ୍ଗ ଯଦି କିଛି ଥାଏ		FRA Case No. 212 /2019 ଏବଂ LRMS Case No.88/2023 ଆ ମୁ ଖାତା ନଂ 118 ର ପୂର୍ତ୍ତ ନଂ 381 ସମ ଏ 0.30 କୁ ଖାରଜ କରି ଦୂତନ ଖାତା ନଂ 332 ରେ ଦରଜ କରାଗଲା ।				
<b>BLANK SPACE FOR STAMPING</b>						
ଅକ୍ତିମ ପ୍ରକାଶନ ତାରିଖ - 01/04/1993						
ଖଜଣା ଧାର୍ଯ୍ୟ ତାରିଖ -						

ଖତିୟାନର କ୍ରମିକ ନଂ : 116		ମୌଜା : କଲରଙ୍ଗିଆଡା			ଜିଲ୍ଲା : ଯାଜପୁର	
ପୁରା ନମ୍ବର ଓ ଚକର ନାମ	କିସମ ଓ ପୁରର ଖଜଣା	କିସମର ବିସ୍ତାରିତ ବିବରଣୀ ଓ ଚୌହଦି	ରକବା			ମତ୍ତବ୍ୟ
			ଏ.	ଡି.	ହେକ୍ଟର	
7	8	9	10	11	12	
218	ପଥର ବଣି		0	0300		
219	ପଥର ବଣି		0	2100		
220	ପଥର ବଣି		0	1100		
221	ପଥର ବଣି		0	1100		
224	ପଥର ବଣି		12	9300		
223	ପଥର ବଣି		0	0600		
226	ପଥର ବଣି		13	3400		
227	ପଥର ବଣି		3	7500		
263	ପଥର ବଣି		1	8100		
217	ପଥର ବଣି		0	1200		
230	ପଥର ବଣି		35	1100		
231	ପଥର ବଣି		32	4300		
232	ପଥର ବଣି		22	7500		
233	ପଥର ବଣି		31	2000		
234	ପଥର ବଣି		44	0000		
235	ପଥର ବଣି		34	2500		
236	ପଥର ବଣି		20	5800		
237	ପଥର ବଣି		15	2500		
238	ପଥର ବଣି		38	0400		
240	ପଥର ବଣି		10	4500		
241	ପଥର ବଣି		21	3800		
242	ପଥର ବଣି		21	5800		
243	ପଥର ବଣି		16	0800		
244	ପଥର ବଣି		16	5000		
245	ପଥର ବଣି		17	0000		
215	ପଥର ବଣି		58	7200		

229	ପଥର ବଣି		23	1500		
265	ପଥର ବଣି		5	3600		
266	ପଥର ବଣି		19	2000		
246	ପଥର ବଣି		23	7000		
247	ପଥର ବଣି		15	1300		
249	ପଥର ବଣି		11	6300		
250	ପଥର ବଣି		13	8800		
251	ପଥର ବଣି		17	5800		
252	ପଥର ବଣି		18	3800		
253	ପଥର ବଣି		30	9000		
254	ପଥର ବଣି		13	5000		
256	ପଥର ବଣି		15	2000		
257	ପଥର ବଣି		22	3800		
258	ପଥର ବଣି		34	7000		
259	ପଥର ବଣି		22	2000		
260	ପଥର ବଣି		14	5000		
261	ପଥର ବଣି		5	4600		
214	ପଥର ବଣି		1	4600		
319	ପଥର ବଣି		3	9000		
47	ପଥର ବଣି		13	7600		
303	ପଥର ବଣି		0	1900		
347	ପଥର ବଣି		16	1100		
348	ପଥର ବଣି		8	6300		
350	ପଥର ବଣି		18	4900		
44	ପଥର ବଣି		9	8800		
46	ପଥର ବଣି		1	4800		
45	ପଥର ବଣି		5	3900		
264	ପଥର ବଣି		0	5200		

304	ପଥର ବଣି		0	5700		
107	ପଥର ବଣି		0	3900		
222	ପଥର ବଣି		0	4200		
225	ପଥର ବଣି		0	7000		
228	ପଥର ବଣି		0	5800		
239	ପଥର ବଣି		0	4400		
381	ପଥର ବଣି		5	2200	2.1125	
221/1609	ପଥର ବଣି		174	6200		
381/1	ପଥର ବଣି		0	3000	0.1214	ଏହି ପୂର୍ବ ଉପରେ ଜଙ୍ଗଲ ଅଧିକାର ଗୌରାଙ୍ଗ ଦେହୁରୀ ପି- ବିରବର ଦେହୁରୀ କୁ ପ୍ରଦାନ କରାଯାଇଛି ଏବଂ 332 ନମ୍ବର, ଖାତା ଖୋଲା ଯାଇଛି ।
63 plots			1037	6900	2.2339	

ରାଷ୍ଟ୍ରୀୟ ସୂଚନା ବିଜ୍ଞାନ କେନ୍ଦ୍ର 21/12/2023 09:06:37 IP :152.58.143.196

Schedule I Form No.39-A

## ଖତିୟାନ

ମୌଜା : କଲରଜିଅଡା  
 ଥାନା : ସୁକିନ୍ଦା  
 ଥାନା ନମ୍ବର : 11

ତହସିଲ : ସୁକୁନ୍ଦା  
 ତହସିଲ ନମ୍ବର : 11  
 ଜିଲ୍ଲା : ଯାଜପୁର

ଜମିଦାରଙ୍କ ନାମ ଓ ଖେତାଟ ବା ଖତିୟାନର କ୍ରମିକ ନମ୍ବର		ଓଡିଶା ସରକାର ଖେତାଟ ନଂ				
1) ଖତିୟାନର କ୍ରମିକ ନମ୍ବର		120				
2) ପ୍ରଜାର ନାମ, ପିତାର ନାମ, ଜାତି ଓ ବାସସ୍ଥାନ		ନିର୍ମାଣ ଓ ପରିବହନ ବିଭାଗ				
3) ସ୍ୱତ୍ୱ						
4) ଦେୟ :	ଜଳକର	ଖଜଣା	ସେୟ୍	ନିଷ୍କାର ସେୟ୍ ଓ ଅନ୍ୟାନ୍ୟ ସେୟ୍ ଯଦି କିଛି ଥାଏ	ମୋଟ	5) କ୍ରମବର୍ଦ୍ଧନଶୀଳ ଖଜଣାର ବିବରଣୀ
6) ବିଶେଷ ଅନୁସଙ୍ଗ ଯଦି କିଛି ଥାଏ						
BLANK SPACE FOR STAMPING						
ଅନ୍ତିମ ପ୍ରକାଶନ ତାରିଖ - 01/04/1992						
ଖଜଣା ଧାର୍ଯ୍ୟ ତାରିଖ -						



ଖତିୟାନର କ୍ରମିକ ନଂ : 120		ମୌଜା : କଲରଜିଅଡା			ଜିଲ୍ଲା : ଯାଜପୁର	
ପ୍ଲଟ ନମ୍ବର ଓ ଚକର ନାମ	କିସମ ଓ ପ୍ଲଟର ଖଜଣା	କିସମର ବିସ୍ତାରିତ ବିବରଣୀ ଓ ଚୌହଦି	ରକବା			ମତ୍ତବ୍ୟ
			ଏ.	ଡି.	ହେକ୍ଟର	
7	8	9	10	11	12	
42	ରାସ୍ତା	ପକା ରାସ୍ତା	2	4000		
320	ରାସ୍ତା	ପକା ରାସ୍ତା	4	0500		
346	ରାସ୍ତା	ଗ୍ରାମ୍ୟ ରାସ୍ତା	0	6000		
255	ରାସ୍ତା		1	7200		
631	ରାସ୍ତା		1	3000		
114	ରାସ୍ତା		1	7300		
204	ରାସ୍ତା		0	2200		
216	ରାସ୍ତା		0	1300		
248	ରାସ୍ତା		1	4800		
9 plots			13	6300		

Annexure - 3(H)

OFFICE OF THE TAHASILDAR, SUKINDA

Pin-755018, E-mail: tirsukinda@gmail.com

Letter No..2863... /Date.21...08..2023

To

The Chief Financial Officer  
Ferro Alloys Corporation Ltd., D.P. Nagar, P.O-Randia,  
Dist-Bhadrak

Sub: Furnishing of sabik-hal status and kisam of land of Kalarangiatta  
Chromite Mines of M/s Ferro Alloys Corporation Ltd.

Ref: Your office letter No. FACOR / Bhadrak / Legal / 74 / 2023  
dtd.07.08.2023.

Sir,

With reference to the letter on the subject cited above, I am to  
furnish herewith sabik-hal status and kisam of the land in a separate  
sheet of hal Plots No.215/1663, 78, 83, 48, 85, 47, 214, 215, 114, 42,  
266, 303, 304, 259, 260& 258 under differents khata of Mouza-  
Kalarangiatta of Kalarangiatta Chromite Mines of M/s Ferro Alloys  
Corporation Ltd.

This is for you information and necessary action.

Encl: As above.

Yours faithfully,

  
Tahasildar, Sukinda

LAND STATUS OF KALARANGIATTA CHROMITE MINES OF M/S FERRO ALLOY'S CORPORATION LTD ON 23,800 HECT. (58.81 ACRES.) PRIOR TO 12<sup>TH</sup> DECEMBER 1996

Sl. No	Name of the Village	SABIK LAND SCHEDULE				HAL LAND SCHEDULE				Leased out area in Acre	Leased out area in Hectare	Tenants as per HAL settlement	Land Status prior to 12.12.1996 (Forest/ Non-Forest)				
		Khata No.	Status of the land	Plot No.	Land Kism Status	Total Area of the Plot	Status of the land	Plot No.	Land Kism Status					Total Area of the Plot			
															in Acre	In Hectare	
1	Kalarangitta	32	Anabadi	2	Sal Jungle	Ac. 202.40	22.45	9.085	6	Shitiban	215/1663	Sarad III	Ac. 1.54	0.200	0.081	Kalkar Mahanta & Others	Non-Forest
									37	Shitiban	83	Biali	Ac. 0.54	0.060	0.024	Chaitan Mahanta & Others	Non-Forest
									116	Govt. of Odisha	47	Patharbani	Ac. 13.76	7.490	3.031	Abada Ajogya Anabadi	Non-Forest
									116	Govt. of Odisha	214	Patharbani	Ac. 1.46	0.400	0.162	Abada Ajogya Anabadi	Non-Forest
									120	Govt. of Odisha	215	Patharbani	Ac. 58.72	14.050	5.686	Abada Ajogya Anabadi	Non-Forest
									82	Shitiban	114	Rasta	Ac. 1.46	0.250	0.101	Nirman & Paribahan Deptt	Non-Forest
									82	Shitiban	48	Sarad III	Ac. 1.26	0.730	0.295	Baidyanath Mahanta	Non-Forest
									37	Shitiban	85	Biali	Ac. 1.35	0.950	0.385	Baidyanath Mahanta	Non-Forest
									120	Govt. of Odisha	78	Biali	Ac. 1.61	0.030	0.012	Chaitan Mahanta & Others	Non-Forest
									116	Govt. of Odisha	42	Rasta	Ac. 2.40	0.400	0.162	Nirman & Paribahan Deptt	Non-Forest
									116	Govt. of Odisha	266	Patharbani	Ac. 19.20	9.890	4.003	Abada Ajogya Anabadi	Non-Forest
									116	Govt. of Odisha	303	Patharbani	Ac. 0.19	0.080	0.032	Abada Ajogya Anabadi	Non-Forest
									116	Govt. of Odisha	304	Patharbani	Ac. 0.57	0.250	0.101	Abada Ajogya Anabadi	Non-Forest
									116	Govt. of Odisha	259	Patharbani	Ac. 22.20	20.000	8.094	Abada Ajogya Anabadi	Non-Forest
									116	Govt. of Odisha	260	Patharbani	Ac. 14.50	0.180	0.073	Abada Ajogya Anabadi	Non-Forest
									116	Govt. of Odisha	258	Patharbani	Ac. 34.70	3.850	1.558	Abada Ajogya Anabadi	Non-Forest
Total Area										58.81		23.800		58.810		23.800	

Date of Publication Memo - Kalarangitta after 1 April 1993

*D. Pradhan*  
*R.P. Kalabani*

*Tahasildar*  
 SUKINDA

Dr. Sen (K.P.)