

I/82810/2022

I/82810/2022



**GOVERNMENT OF ASSAM  
ENVIRONMENT AND FOREST DEPARTMENT  
DISPUR, GUWAHATI-6**

ECF No.205095/176

Dated Dispur, the 3<sup>rd</sup> December, 2022

To : The Regional Officer,  
Government of India,  
Ministry of Environment, Forest & Climate Change,  
Integrated Regional Office, 4<sup>th</sup> Floor, Housefed Building,  
G.S Road, Rukminigaon, Guwahati-781022

Sub: Forest Diversion proposal for 27.054 ha of Forest land for up-gradation of National Highways from Pancharatna to Dhupdhora in RF/PRFs under Goalpara Division in favour of NHIDCL.

Ref : (i)CCF &Nodal's (FC Act) letter no FC27/FCA/Proposal/Road/NHIDCL/Goalpara Divn. Dated 30.11.2022.  
(ii)NHIDCL letter Nos PMU-BNGN/Forest/53/2022-23/2203 dated 30.11.2022 and PMU-BNGN/Forest/53/2022-23/2185 dated 28.11.2022

Sir,

In inviting a reference to the above mentioned letters on the subject cited above, I am directed to furnish herewith the details of 31 road segment under Goalpara District and employment likely to be generated in the proposal for diversion of 27.054 ha of Forest land for up-gradation of National Highways from Pancharatna to Dhupdhora in RF/PRFs under Goalpara Division in favour of NHIDCL. which was sought during the 18<sup>th</sup> Regional Empowered Committee held on 22.11.2022.

In this regard, I am enclosing herewith the letters received from User agency for favour of your kind information and necessary action.

Yours faithfully,

Enclo: As stated above.

Addl. Secretary to the Govt. of Assam,  
Environment and Forest Department.

Memo ECF No.205095/176  
Copy to:

Dated Dispur, the 3<sup>rd</sup> December, 2022

1. The Principal Chief Conservator of Forests &HoFF, Assam, Panjabari, Guwahati-37

**E-signed**

Addl. Secretary to the Govt. of Assam,  
Environment and Forest Department.

**GOVERNMENT OF ASSAM**  
**OFFICE OF THE PRINCIPAL CHIEF CONSERVATOR OF FORESTS AND**  
**HEAD OF FOREST FORCE, ASSAM**  
**ARANYA BHAWAN, PANJABARI, GUWAHATI-37**

Email: [adddlpccef.nodal@gmail.com](mailto:adddlpccef.nodal@gmail.com)

No. FG.27/FCA/Proposal/ Road/NHIDCL/ Goalpara Divn.

Date: 30.11.2022

To,

The Additional Chief Secretary to the Government of Assam,  
 Environment and Forest Department, Dispur, Guwahati-6.

**Sub: Forest diversion proposal for 27.054 Ha. of forest land for up-gradation of National Highways from Pancharatna to Dhupdhara in RF/PRFs under Goalpara Division in favour of NHIDCL.**

**Ref:** NHIDCL vide letter Nos.

1. PMU-BNGN/Forest/53/2022-23/2203 dated 30.11.2022
2. PMU-BNGN/Forest/53/2022-23/2185 dated 28.11.2022.

Sir,

With reference to the above, I am to inform you that the Regional Empowered Committee in its 18<sup>th</sup> REC Meeting held on 22.11.2022 asked to the User Agency (NHIDCL) to submit the details of 31 road segment under Goalpara District and employment likely to be generated in this proposal with correct terminology against forest diversion proposal for 27.054 Ha. of forest land for up-gradation of National Highways from Pancharatna to Dhupdhara in RF/PRFs under Goalpara Division in favour of NHIDCL. I am enclosing herewith the letter Nos. under reference along with its enclosures received from the General Manager (P) PMU-Bongaigaon, NHIDCL for transmitting the same to the Govt. of India, MoEF & CC, IRO, Guwahati for onward necessary action.

Encl: As stated above.

Yours faithfully,

(Dr. C Muthukumaravel, IFS)

Chief Conservator of Forests &  
 Nodal Officer (FC Act), Assam

O/o the Principal Chief Conservator of Forests and  
 Head of Forest Force, Assam

Copy to:


1. The Inspector General of Forest (Central), Government of India, Ministry of Environment, Forest & Climate Change, Integrated Regional Office, 4<sup>th</sup> Floor, Housefed Building, G.S Road, Rukminigaon, Guwahati-781022 for kind information.
2. The Divisional Forest Officer, Goalpara Division, Goalpara for information.
3. The General Manger Project, , NHIDCL PMU, Bongaigaon, Chapaguri Road, Pars Paoint 4<sup>th</sup> Floor, Near PNB Bank, Bongaigaon, Assam-783380 for information.

Chief Conservator of Forests &  
 Nodal Officer (FC Act), Assam

O/o the Principal Chief Conservator of Forests and  
 Head of Forest Force, Assam

o/c





A GOVT. OF INDIA UNDERTAKING

PMU-BNGN/Forest/53/2022-23/ 2203

Date: 30.11.2022

To,

**The Chief Conservator of Forests & Nodal Officer (F.C. Act)**

O/o the Principal Chief Conservator of Forests &amp; HoFF

Aranya Bhawan, Panjabari, Guwahati-37

**Sub:** Forest diversion proposal for 27.054 ha of forest land for up-gradation of National highways from Pancharatna to Dhupdhara in RF/PRFs under Goalpara Division in favour of NHIDCL Reg.

**Ref:** This office letter dated PMU-BNGN/Forest/53/2022-23/2185 dated 28.11.2022

Sir,

1. In continuation to our letter dated 28.11.2022 cited under ref above vide which during meeting, the member asked about the employment likely to be generated in this Proposal with correct terminology.
3. It is submitted that the length of stretch involved in Proposal No. 44439/2020 is 67.95 km. After completion of upgradation of road in this stretch, maintenance of road will be essential to ensure the trafficability of road as well as for safety of commuters.
4. In order to ensure maintenance of road at all times, 40 nos of personnels would be deployed in entire stretch. Employment generation for 40 nos of personnels would be of **Semi Permanent type**.

Yours Faithfully

(Ajay Kumar Chikhale)  
General Manager (P)  
PMU-Bongaigaon, NHIDCL

**Copy to:-**

Executive Director (P), NHIDCL, RO-Guwahati- for kind information please.




**PMU-BONGAIGAON**

Chapaguri Road, Paras Point 4<sup>th</sup> Floor, Near PNB Bank

Bongaigaon Assam- 783380

Email:-pmubongaigaon@gmail.com/gm.pmu-bongaigaon@nhidcl.com



A GOVT. OF INDIA UNDERTAKING

PMU-BNGN/Forest/53/2022-23/ 2185

Date: 28.11.2022

To,

**The Chief Conservator of Forests & Nodal Officer (F.C. Act)**

O/o the Principal Chief Conservator of Forests & HoFF

Aranya Bhawan, Panjabari, Guwahati-37

**Sub:** Forest diversion proposal for 27.054 ha of forest land for up-gradation of National highways from Pancharatna to Dhupdhara in RF/PRFs under Goalpara Division in favour of NHIDCL Reg.

**Ref:** RO Guwahati letter dated RO-NE/P&IL/22/11005 dated 18.11.2022

Sir,

1. Please refer to the letter cited under ref vide which a meeting was held on 22.11.2022 at 11.30am for the following proposal:

Forest diversion proposal for 27.054 ha of forest land for up-gradation of National highways from Pancharatna to Dhupdhara in RF/PRFs under Goalpara Division in favour of NHIDCL.

2. During discussion, it was instructed to submit details of 31 road segment under Goalpara district.

3. In the view of the above, the following details are forwarded for kind information please.

Yours Faithfully

**(Ajay Kumar Chikhale)**  
 General Manager (P)  
 PMU-Bongaigaon, NHIDCL

**Copy to:-**

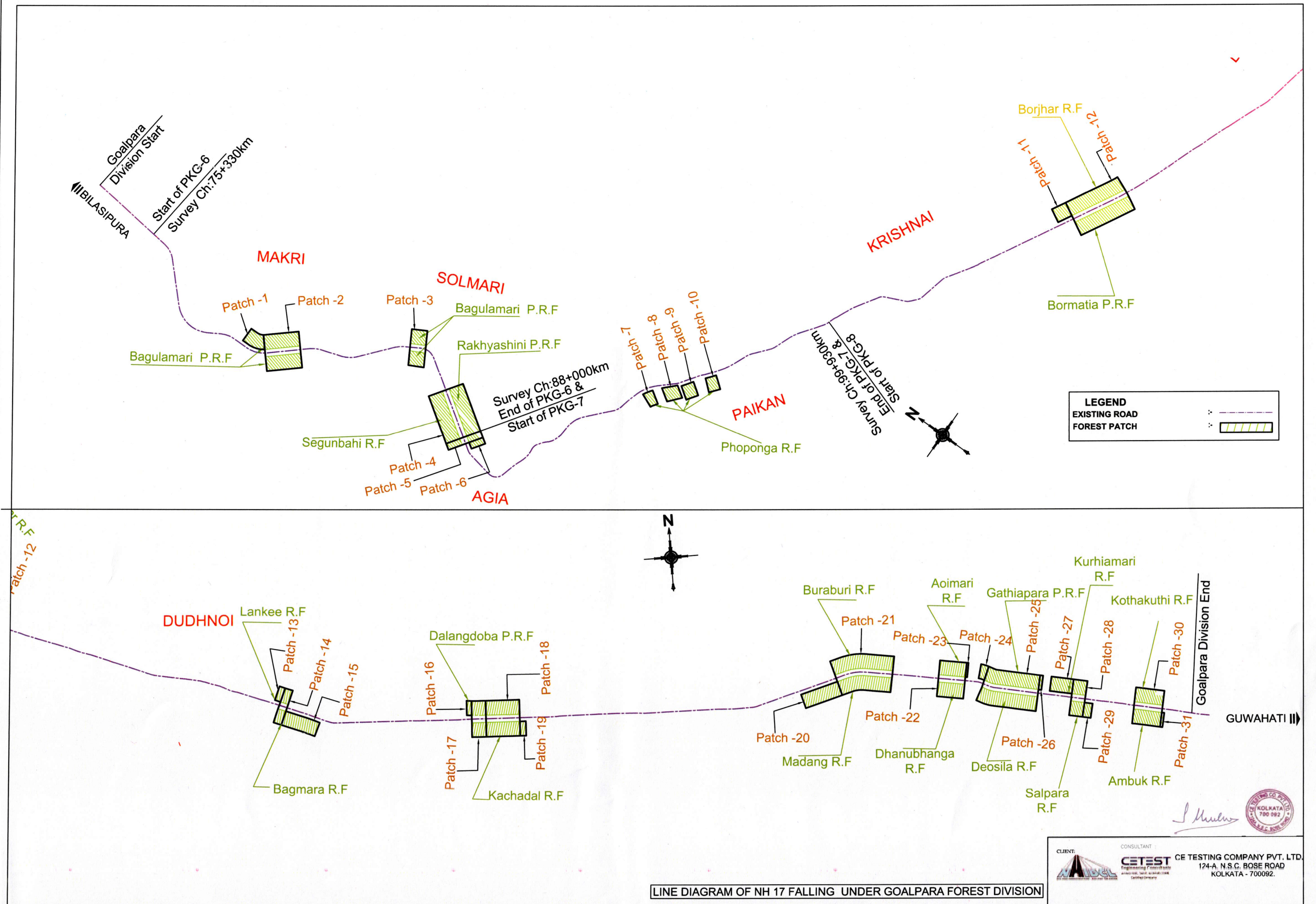
Executive Director (P), NHIDCL, RO-Guwahati- for kind information please



Sl. No.	Patch No	Patches	Forest (RF/PRF)	Area (ha)
1	1	BAGULAMARI PRF	BAGULAMARI PRF	1.5737
2	2	BAGULAMARI PRF	BAGULAMARI PRF	0.6278
3			BAGULAMARI PRF	1.7014
4	3	BAGULAMARI PRF	BAGULAMARI PRF	0.4812
5			BAGULAMARI PRF	0.4939
6	4	RAKHYASHINI PRF AND SEGUNBAHI RF	RAKHYASHINI PRF	1.9995
7			SEGUNBAHI RF	0.6814
8	5	RAKHYASHINI PRF AND SEGUNBAHI RF	SEGUNBAHI RF	0.0855
9			RAKHYASHINI PRF	0.2634
10	6	RAKHYASHINI PRF	RAKHYASHINI PRF	0.366
11	7	PHOPONGA RF	PHOPONGA RF	0.2717
12	8	PHOPONGA RF	PHOPONGA RF	0.4966
13	9	PHOPONGA RF	PHOPONGA RF	0.4944
14	10	PHOPONGA RF	PHOPONGA RF	0.3117
15	11	BORJHAR RF	BORJHAR RF	0.2576
16	12	BORMATIA PRF AND BORJHAR RF	BORJHAR RF	2.5471
17			BORMATIA PRF	0.5654
18	13	LANKEE RF	LANKEE RF	0.2315
19	14	LANKEE RF AND BAGMARA RF	BAGMARA RF	0.0846
20			LANKEE RF	0.2915
21	15	BAGMARA RF	BAGMARA RF	0.3245
22	16	DALANGDOBA PRF	DALANGDOBA PRF	0.0465
23	17	KACHADAL RF AND DALANGDOBA PRF	DALANGDOBA PRF	0.4112
24			KACHADAL RF	0.1279
25	18	KACHADAL RF AND DALANGDOBA PRF	DALANGDOBA PRF	1.3018
26			KACHADAL RF	0.4206
27	19	KACHADAL RF	KACHADAL RF	0.0175
28	20	MADANG RF	MADANG RF	0.3278
29	21	BURABURI RF AND MADANG RF	BURABURI RF	2.0265
30			MADANG RF	0.6552
31	22	DHANUBHANGA RF AND AOIMARI RF	AOIMARI RF	1.0609
32			DHANUBHANGA RF	0.2218
33	23	AOIMARI RF	AOIMARI RF	0.0704
34	24	GATHIAPARA PRF	GATHIAPARA PRF	0.1108
35	25	DEOSILA RF AND GATHIAPARA PRF	DEOSILA RF	0.9777
36			GATHIAPARA PRF	2.0719
37	26	GATHIAPARA PRF	GATHIAPARA PRF	0.0917
38	27	KURHIAMARI RF	KURHIAMARI RF	0.7666
39	28	KURHIAMARI RF AND SALPARA RF	KURHIAMARI RF	0.4181
40			SALPARA RF	0.2645
41	29	SALPARA RF	SALPARA RF	0.0945
42	30	KOTHAKUTHI RF AND AMBUK RF	AMBUK RF	0.3296
43			KOTHAKUTHI RF	1.0866
44	31	AMBUK RF	AMBUK RF	0.0032
<b>Total Land to be diverted=</b>				<b>27.054</b>







LINE DIAGRAM OF NH 17 FALLING UNDER GOALPARA FOREST DIVISION