

Office of the Regional Chief Conservator of Forests, Angul

Memo No. 3836 /5F.F.C-I(MG)4/2016. dated. 25.7.18

TO

The Principal Chief Conservator of Forests Odisha.
Bhubaneswar.


Sub:- Proposal for diversion of 23.80 ha of forest land (as per sabik records as on 25.10.1980) including 2.240 ha. of forest land in safety zone area of Chromite ore mining of Kalarangiatta Chromite Mine of M/s. Ferro Alloys Corporation Ltd.(FACOR Ltd.

Ref:- Your Memo No.7216/9F(MG)368/2016 dated 3.4.2018.

In inviting reference to the memo cited above on the subject, this is to intimate that the Divisional Forest Officer, Cuttack Forest Division has submitted the Map showing the already broken up area of Kalarangiatta Chromite Mines of M/s. FACOR Ltd. by M/s. TISCO Ltd. prior to 25.10.1980 duly authenticated by ORSAC and Mining Officials vide his Memo No.6715 dated 16.7.2018(Copy enclosed).


The superimposed Map and shape file in CD form is forwarded herewith in two sets for favour of information and necessary action.

Encl: As above.


Addl. Principal Chief Conservator of Forests,
Angul


Memo No. 3837 /dated. 25.7.18

Copy forwarded to the Divisional Forest Officer, Cuttack Forest Division for information and necessary action with reference to his Memo No.6715 dated 16.7.2018.


Addl. Principal Chief Conservator of Forests,
Angul

Memo No. 3838 /dated. 25.7.18

Copy forwarded to the Director (Mines) & Power of Attorney Holder, M/s. FACOR Ltd. Laxmibhawan, Kuansa, Bhadrak for information.


Addl. Principal Chief Conservator of Forests,
Angul