



कार्यालय उप वन संरक्षक, भरतपुर

Collectorate Campus Bharatpur, E-mail : dcf bhp forest@rajasthan.gov.in दूरभाष नं-05644-222488

दिनांक:-

क्रमांक एफ (एफ.सी.ए / उवसं / 2022 /
निमित्त,

मुख्य वन संरक्षक,

भरतपुर

विषय:- Diversion of 248.5515 ha of forest land in favour of DMG, Rajasthan in paharpur Block A & B for Mining and generation of employment and generation of District in the State of Rajasthan (FP/RJ/MIN/149012/2021).


सन्दर्भ:- आपका पत्र क्रमांक 5732-35 दिनांक 29.08.2022 के क्रम में।

महोदय,

उपरोक्त विषयान्तर्गत निवेदन है कि सन्दर्भित पत्र द्वारा चाही गई पालना रिपोर्ट सारणी में तैयार कर बिन्दुवार आवश्यक कार्यवाही हेतु प्रेषित है :-

Point (A)	CONDITION	COMPLIANCE
1	The DCF, Bharatpur had recommended That no Mining shuld be allowed in 15.30 ha area which falls inside Eco-Sensitive Zone of band-baretha Wildlife Sanctuary and accordingly the Proposal was recommended by the State Govt. However, now it has been informed that the boundaries of Eco sensitive Zone of Bandh Baretha Wild life Sanctuary are being modified. In View of this, the Govt. is requested to clarify the position along-with a copy of Notification of Eco-sensitive Zone.	बंध बरेठा वन्यजीव अभयारण्य की सीमाओं में परिवर्तन किया गया है। आदेश क्रमांक एफ1(71)वन/बंध बरेठा/02/दिनांक 23.03.2021। बंध बरेठा अभयारण्य के ईको सेसिटिव जोन के परिवर्तन के प्रस्ताव मुख्य वन्यजीव प्रतिपालक को भेजे गये। प्रस्तावित खनन क्षेत्र नये ईको सेसिटिव जोन से बाहर है।
2	Integrated Regional Office (IRO), Jaipur in SIR has pointed out that the proposed CA area is not of very good Quality as per Ministry's Guideline dated 13.07.2022 and only 200 Plants /ha can be planted on this area. Further it has been mentioned that in order to accommodate 1000 Plants for each hectare of CA plantation, in addition to 248.55 ha area	994.206 है0 अतिरिक्त क्षेत्र एन.एफ.एल. के लिए प्रस्तावित किया गया है। जिसमें 619.85 हैक्टर भूमि वर्ष 2008 में राजस्व विभाग से वनभूमि प्रत्यावर्तन हेतु आवंटित की गयी भूमि पर प्रस्तावित किया गया है। उल्लेखनीय है कि वर्ष 2008 में आवंटित की गई भूमि में उक्त के अलावा अन्य कोई भूमि वृक्षारोपण हेतु उपयुक्त नहीं है। इसलिये शेष 374.356 हैक्टर(279.206 है0 वनखण्ड आदीबद्री पर्वत बी एवं

	<p>an additional area of 994 206 ha(248 5515hax 4) can be Utilized from the remaining 4582 809 ha Witch is already available at the same location. In view of this, the State Govt. Shall revisit the proposed CA sites and ensure that the same are in the accordance with the Ministry guideline issued vide Letter No. 11-423/2011-FC dated 13.07.2022. The Ca Scheme approved by the competent authority is accordingly required to be submitted.</p>	<p>95 15 हे० वनखण्ड कनकांचल पर्वत ए) हाल ही में जिला कलेक्टर, भरतपुर के आदेश क्रमांक 134 दिनांक 21.07.2022 द्वारा शर्तीयीन (उक्त भूमि स्वीकृत एवं विचारतीयीन डायवर्जन प्रस्तावी हेतु आवंटित की जाने वाली भूमि के रूप में उपयोग होगी) विभाग को प्राप्त हुई है, जिसका गजट नोटिफिकेशन रक्षित वन के रूप में घोषित हो चुका है, उक्त भूमि पर एन.एफ.एल. वृक्षारोपण 374 356 हैक्टर प्रस्तावित की गयी है। उक्त भूमि के नक्शे, सी.ए. स्कीम व नोटिफिकेशन संलग्न है। (annexue-1)</p>
3	<p>IRO Jaipur has also reported that the proposed CA areas comprising Kankanchal and Adi Badri hills in Bharatpur District forms part of important Brij Chaurashi region, Witch is main center of the Krishna Circuit of the Hindu Pilgrimage. State Govt. shall examine the impact of the same on proposed CA areas and ensure that it does not adversely affect the continuity and compactness of the CA areas</p>	<p>उक्त बिन्दु के क्रम में यूजर एजेन्सी द्वारा Undertaking की प्रति प्रस्तुत कर दी गई है। प्रति संलग्न है। (annexue-2)</p>
4	<p>The State govt has not yet uploaded the kml file of the safety Zone on PARIVESH portal. It is again requested that the KML file for safety zone area may be uploaded on PARIVESH.</p>	<p>यूजर एजेन्सी द्वारा उक्त बिन्दु की पालना में के.एम.एल. पुनः अपलोड कर दी गई है। सैपटी जोन की के.एम.एल. को श्यान कलर (CYAN COLOUR) से मार्क किया गया है। उक्त आवेदित प्रत्यावर्तित क्षेत्र में यूजर एजेन्सी द्वारा खनन पट्टो के लिये पृथक से माईनिंग प्लान का अनुमोदन किया जायेगा जिसमें खनन पट्टा क्षेत्र की परिधि में 7.5 मीटर ग्रीन बैल्ट के लिये सैपटी जोन रहेगा।</p>
5	<p>The approved reclamation plan for open cast mining has not been furnished which is required to be done.</p>	<p>उक्त बिन्दु की पालना में माईनिंग प्लान यूजर एजेन्सी द्वारा परिवेश पोर्टल पर पार्ट-1 में पुनः अपलोड कर दिया गया है। साथ ही उक्त माईनिंग प्लान हार्ड कॉपी पृथक से इस कार्यालय के पत्रांक 2969 दिनांक 04.05.2022 से भिजवा दी गई है।</p>


 (रवि कुमार मीना)
 उप वन संरक्षक
 भरतपुर

OFFICE OF DEPUTY CONSERVATOR OF FOREST, BHARATPUR

Name of project:- Diversion Of The Forest Land Pahadpur Block A&B For Mining Purpose.

Proposal NO.:- FP/RJ/MIN/149012/2021

CHECK LIST SERIAL NUMBER: 18

“SCHEME FOR COMPENSATORY AFFORESTATION”

Details scheme for (200 Plants) for compensatory afforestation to be carried out in lieu of _248.5515_ ha. of forest area to be diverted for Diversion Of The Forest Land Pahadpur Block A&B For Mining Purpose.

Details of non forest land:-

District – Bharatpur, village – bolkheda/samsalka/mungaska, tehsil – Kaman/pahadi

Name of forest division _DCF BHARATPUR, Range-_Kaman, Forest Block-Kankanchal Parvat.
area to be afforested 560.0 Ha.

1. Description of Area

- I) Whether the site selected for compensatory afforestation is a land bank or not: _no_
- II) If the CA site is other than the land bank, reasons be given: No land bank established till date.
- III) In case of non forest area indentified for CA, then what is the distance of CA site from the adjoining forest boundary:- Nil
- IV) Soil type: rocky
- V) Topography:
 - (a)Hilly/undulating/plain: Hilly
 - (b)slope:steep/medium/gentle: Gentle slope
- VI) Whether the area is bearing any root stock of vegetation: yes

2. Plantation Model:- Copy of the approved CA Scheme/Model showing component wise physical and financial break up to be enclosed

3. Schedule of Plantation Programme:-

Details of year wise break up of requirements of funds is as under:-

Year	Area in ha.	Rate /ha.	Amount (in Ruppees)
0 th year	560	55482	31069647
1 st year	560	65544	36704912
2 nd year	560	18873	10568929
3 rd year	560	5816	3257070
4 th year	560	5816	3257070
5 th year	560	5816	3257070
6 th year	560	5816	3257070
7 th year	560	5816	3257070

8 th year	560	5816	3257070
9 th year	560	5816	3257070
10 th year	560	5816	3257070
11 th year	560	5816	3257070
12 th year	560	5816	3257070
Total	560	198061	110914184.00

4. Technical details:-

Technical details of Compensatory Afforestation Scheme are as follows:-

- (a) General details: The area is a degraded forest land. Scheme is prepared for 200 plants on Forest land
- (b) Spacing: 3x3 Meter
- (c) Species: Acacia Nilotica, Acacia Tortilis, Ziziphus Jujube, Acacia leucophloea etc.
- (d) Plantation method: Manual
- (e) Soil and Moisture conservation works: No
- (f) Protection (Fencing, Watch man, People's Participation etc.): Fencing
- (g) Proposed Monitoring Mechanism:- One Guard will deputed for supervision
- (h) Any other information:-Nil

(Signature)



(Ravi Kumar Meena)

Deputy Conservator of Forest
Bharatpur

Date:

OFFICE OF DEPUTY CONSERVATOR OFFOREST, BHARATPUR

Name of project:- Diversion Of The Forest Land Pahadpur Block A&B For Mining Purpose.

Proposal NO.:- FP/RJ/MIN/149012/2021

CHECK LIST SERIAL NUMBER: 18

“SCHEME FOR COMPENSATORY AFFORESTATION”

Details scheme for (200 Plants) for compensatory afforestation to be carried out in lieu of 248.5515 ha. of forest area to be diverted for Diversion Of The Forest Land Pahadpur Block A&B For Mining Purpose.

Details of non forest land:-

District – Bharatpur, tehsil – sikari

Name of forest division DCF BHARATPUR, Range- Sikari, Forest Block-Adibadri Parvat-B.
area to be afforested 279.206 Ha.

1. Description of Area

- VI) Whether the site selected for compensatory afforestation is a land bank or not: no
- VII) If the CA site is other than the land bank, reasons be given: No land bank established till date.
- VIII) In case of non forest area indentified for CA, then what is the distance of CA site from the adjoining forest boundary:- Nil
- IX) Soil type: rocky
- X) Topography:
(a) Hilly/undulating/plain: Hilly
(b) slope:steep/medium/gentle: Gentle slope
- VI) Whether the area is bearing any root stock of vegetation: yes

2. Plantation Model:- Copy of the approved CA Scheme/Model showing component wise physical and financial break up to be enclosed

3. Schedule of Plantation Programme:-

Details of year wise break up of requirements of funds is as under:-

Year	Area in ha.	Rate /ha.	Amount (in Ruppees)
0 th year	279.206	55482	15490771
1 st year	279.206	65544	18300414
2 nd year	279.206	18873	5269479
3 rd year	279.206	5816	1623917
4 th year	279.206	5816	1623917
5 th year	279.206	5816	1623917
6 th year	279.206	5816	1623917
7 th year	279.206	5816	1623917


8 th year	279 206	5816	1623917
9 th year	279 206	5816	1623917
10 th year	279.206	5816	1623917
11 th year	279.206	5816	1623917
12 th year	279.206	5816	1623917
Total	279.206	198061	55299832 00

4. Technical details:-

Technical details of Compensatory Afforestation Scheme are as follows:-

- (i) General details: The area is a degraded forest land. Scheme is prepared for 200 plants on Forest land
- (j) Spacing: 3x3 Meter
- (k) Species: Acacia Nilotica, Acacia Tortilis, Ziziphus Jujube, Acacia leucophloea etc.
- (l) Plantation method: Manual
- (m) Soil and Moisture conservation works: No
- (n) Protection (Fencing, Watch man, People's Participation etc.): Fencing
- (o) Proposed Monitoring Mechanism:- One Guard will deputed for supervision
- (p) Any other information:- Nil

(Signature)



(Ravi Kumar Meena)

Deputy Conservator of Forest
Bharatpur

Date:

OFFICE OF DEPUTY CONSERVATOR OF FOREST, BHARATPUR

Name of project:- Diversion Of The Forest Land Pahadpur Block A&B For Mining Purpose.

Proposal NO.:- FP/RJ/MIN/149012/2021

CHECK LIST SERIAL NUMBER: 18

“SCHEME FOR COMPENSATORY AFFORESTATION”

Details scheme for (200 Plants) for compensatory afforestation to be carried out in lieu of 248.5515 ha. of forest area to be diverted for Diversion Of The Forest Land Pahadpur Block A&B For Mining Purpose.

Details of non forest land:-

District – Bharatpur, village toda/garhimewat tehsil – Deeg

Name of forest division DCF BHARATPUR, Range- Deeg, Forest Block-Adibadri Parvat.
area to be afforested 155.00 Ha.

1. Description of Area

- XI) Whether the site selected for compensatory afforestation is a land bank or not: no
- XII) If the CA site is other than the land bank, reasons be given: No land bank established till date.
- XIII) In case of non forest area indentified for CA, then what is the distance of CA site from the adjoining forest boundary:- Nil
- XIV) Soil type: rocky
- XV) Topography:
(a)Hilly/undulating/plain: Hilly
(b)slope:steep/medium/gentle: Gentle slope
- VI) Whether the area is bearing any root stock of vegetation: yes

2. **Plantation Model**:- Copy of the approved CA Scheme/Model showing component wise physical and financial break up to be enclosed

3. Schedule of Plantation Programme:-

Details of year wise break up of requirements of funds is as under:-

Year	Area in ha.	Rate /ha.	Amount (in Ruppees)
0 th year	155	55482	8599634
1 st year	155	65544	10159395
2 nd year	155	18873	2925329
3 rd year	155	5816	901510
4 th year	155	5816	901510
5 th year	155	5816	901510
6 th year	155	5816	901510
7 th year	155	5816	901510
8 th year	155	5816	901510
9 th year	155	5816	901510

10 th year	155	5816	901510
11 th year	155	5816	901510
12 th year	155	5816	901510
Total	155	198061	30699462 00

4. Technical details:-

Technical details of Compensatory Afforestation Scheme are as follows:-

- (q) General details: The area is a degraded forest land. Scheme is prepared for 200 plants on Forest land
- (r) Spacing: 3x3 Meter
- (s) Species: Acacia Nilotica, Acacia Tortilis, Ziziphus Jujube, Acacia leucophloea etc.
- (t) Plantation method: Manual
- (u) Soil and Moisture conservation works: No
- (v) Protection (Fencing, Watch man, People's Participation etc.): Fencing
- (w) Proposed Monitoring Mechanism:- One Guard will deputed for supervision
- (x) Any other information:-Nil

(Signature)



Date:

(Ravi Kumar Meena)
Deputy Conservator of Forest
Bharatpur

कार्यालय क्षेत्रीय वन अधिकारी, डीग

“LAND SUITABILITY CERTIFICATE BY RANGE OFFICER SIKRI”

This is to certify that 155.00 ha. land bearing Survey Block AdibadriParvat,Village_Toda, garhimewat, tehsil – Deeg, district –Bharatpur, identified for Compensatory Afforestation is suitable for plantation from management point of view and is free and all sorts of encumbrances and encroachments.


(Signature)

Date:

Range officer

Deeg


कार्यालय क्षेत्रीय वन अधिकारी, कामां

"LAND SUITABILITY CERTIFICATE BY RANGE OFFICER KAMAN"

This is to certify that 560 ha. land bearing Survey Block Kankanchal, Village_Dantaka, mungaska, samsalka, Bolkheda, tehsil –Kaman, pahadi district –Bharatpur, identified for Compensatory Afforestation is suitable for plantation from management point of view and is free and all sorts of encumbrances and encroachments.

Date:

(Signature)



Range officer

Kaman

कार्यालय क्षेत्रीय वन अधिकारी, सीकरी

"LAND SUITABILITY CERTIFICATE BY RANGE OFFICER SIKRI"

This is to certify that 279.206 ha. land bearing Survey Block AdibadriParvat-B, Village- kakarala, rupwas, kolari, rasulpur, tehsil -Sikri, district -Bharatpur, identified for Compensatory Afforestation is suitable for plantation from management point of view and is free and all sorts of encumbrances and encroachments.

Date: 05/10/22

Biph
(Signature)
क्षेत्रीय वन अधिकारी
Range officer
Sikri

OFFICE OF DEPUTY CONSERVATOR OFFOREST, BHARATPUR

Name of project:- Diversion Of The Forest Land Pahadpur Block A&B For Mining Purpose.

Proposal NO.:- FP/RJ/MIN/149012/2021

CHECK LIST SERIAL NUMBER: 18

“SCHEME FOR COMPENSATORY AFFORESTATION”

Details scheme for (200 Plants) for compensatory afforestation to be carried out in lieu of 248.5515 ha. of forest area to be diverted for Diversion Of The Forest Land Pahadpur Block A&B For Mining Purpose.

Details of non forest land:-

District – Bharatpur, village – bilang, nagala shahjad, nagla mukarib tehsil – Kaman

Name of forest division DCF BHARATPUR, Range- Kaman, Forest Block-Kankanchal Parvat.
area to be afforested 248.5515 Ha.

1. Description of Area

XVI) Whether the site selected for compensatory afforestation is a land bank or not: no

XVII) If the CA site is other than the land bank, reasons be given: No land bank established till date.

XVIII) In case of non forest area indentified for CA, then what is the distance of CA site from the adjoining forest boundary:- Nil

XIX) Soil type: rocky

XX) Topography:

(a) Hilly/undulating/plain: Hilly

(b) slope:steep/medium/gentle: Gentle slope

VI) Whether the area is bearing any root stock of vegetation: yes

2. **Plantation Model**:- Copy of the approved CA Scheme/Model showing component wise physical and financial break up to be enclosed

3. Schedule of Plantation Programme:-

Details of year wise break up of requirements of funds is as under:-

Year	Area in ha.	Rate /ha.	Amount (in Ruppees)
0 th year	248.5515	55482	13790013
1 st year	248.5515	65544	16291180
2 nd year	248.5515	18873	4690934
3 rd year	248.5515	5816	1445624
4 th year	248.5515	5816	1445624
5 th year	248.5515	5816	1445624
6 th year	248.5515	5816	1445624
7 th year	248.5515	5816	1445624

8 th year	248 5515	5816	1445524
9 th year	248 5515	5816	1445524
10 th year	248.5515	5816	1445524
11 th year	248 5515	5816	1445524
12 th year	248.5515	5816	1445524
Total	248.5515	198061	49228369 00

4. Technical details:-

Technical details of Compensatory Afforestation Scheme are as follows:-

- (y) General details: The area is a degraded forest land. Scheme is prepared for 200 plants on Forest land
- (z) Spacing: 3x3 Meter
- (aa) Species: Acacia Nilotica, Acacia Tortilis, Ziziphus Jujube, Acacia leucophloea etc.
- (bb) Plantation method: Manual
- (cc) Soil and Moisture conservation works: No
- (dd) Protection (Fencing, Watch man, People's Participation etc.): Fencing
- (ee) Proposed Monitoring Mechanism:- One Guard will deputed for supervision
- (ff) Any other information:- Nil

(Signature)



(Ravi Kumar Meena)
Deputy Conservator of Forest
Bharatpur

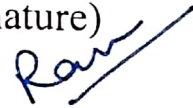
Date:

OFFICE OF DEPUTY CONSERVATOR OF FOREST, BHARATPUR
"LAND SUITABILITY CERTIFICATE BY DCF"

This is to certify that $(560.00+279.206+155.00)=994.206$ ha. land bearing Survey Range-Kaman, Forest Block-Kankanchal Parvat Area-560.0 ha. & Range Sikari -Forest Block -Adibariparvat -B Area- 279.206 ha., Range Deeg - Forest Block -Adibariparvat Area- 155.00 ha. tehsil -Kaman, Sikari, Deeg District Bharatpur- identified for Compensatory Afforestation is suitable for plantation from management point of view and is free and all sorts of encumbrances and encroachments but due to its rocky and refractory nature high density plantation is not suitable.

Date:

(Signature)



Deputy conservator of forest
Bharatpur

**Full Title of the Project-Diversion of Forest land of Block A and B
Paharpur, The.- Roopwas, Dist. Bharatpur**

Proposal No. : FP/RJ/MIN/149012/2021

Date of Proposal : 02.11.2021

Applied Forest Area :248.5515 Hectare

**UNDERTAKING FOR NO ADVERSELY AFFECT THE CONTINUITY
AND COMPACTNESS OF THE CA AREAS**

It is to certify that Assistant Mining Engineer, Mines & Geology Department, Roopwas District Bharatpur (Raj.) is the user agency, hereby undertakes that, the proposed compensatory afforestation (CA) area comprising Kankanchal and Adi Badri hills in Bharatpur District forms part of important Brij Chaurashii region will not be adversely affect the continuity and compactness of compensatory afforestation (CA) area.

Place : Roopwas

Dated : 07.09.2022



(P.R. Ameta)

Additional Director

(Environment & Development)

Department of Mines & Geology,

Roopwas Dist. Bharatpur (Raj.)

Environment & Development

Roopwas (Rajasthan)



(S.K. Sharma)

Assistant Mining Engineer,

Roopwas Dist. Bharatpur

Proposal Name:- Diversion Of The Forest Land Pahadpur Block A & B for mining purpose
 Proposal No. :- FP/RJ/MIN/149012/2021



Proposed NFL
 Plantation Area -
 560.0 Ha

Forest Block
 Kankarhat
 Range- Kankar

वेनीय वन अधिकारी
 चम्पारण-पहाड़पुर

वन्य वन अधिकारी, डीआर
 पहाड़पुर

Forest Block - Adibadri Parvat B
 Range - Sikri

Forest Block- Adibadri
 Parvat
 Range - Deeg

Proposed NFL Plantation
 Area- 279.06 Ha.

Proposed NFL Plantation
 Area - 155.0 Ha

वेनीय वन अधिकारी
 चम्पारण-पहाड़पुर

