

FORMAT - III

CA case, falling in General Approval category, wherein powers of approval have been delegated to DCF

SITE INSPECTION REPORT

Sub.: Permission for Laying Natural Gas (PNG) Pipeline Parallel & Crossing in forest land (Area 0.175 Ha.) of Taluka Ider of District Sabarkantha.


Today on 7th Jan 19 (day and date), the undersigned R. L. Jalandhara (name), ACF (designation), has undertaken the site visit of S.No SH-143, 138 of village Damanpur of Taluka Talod, of District Sabarkantha for the proposal of laying underground laying of Optical Fibre Cables/ underground laying of telephone lines/ underground laying of drinking water supply pipelines/ underground laying of CNG-PNG Gas Pipelines, of total length of 15840 + 20 km and running from Km — to Km 1625 + 20.


This is to certify that the above proposal is,

- Underground laying and is within the limit of 1 meter width and 2 meter depth,
- Does not involve any tree cutting,
- Does not fall within national park or sanctuary area,

The above proposal fulfils, all the conditions, as laid down in the Circular No. FCA/1015/1013/15/SF-83F (1) of Government of Gujarat, Forest & Environment Department, Gandhinagar dated 04.02.2016.

The above certificate site inspection report is issued on the basis of above site visit and ground verification


Assistant Conservator of Forests
Social Forestry Division
Sabarkantha District


Deputy Conservator of Forests
Social Forestry Division
Sabarkantha District

25

PART - II

(To be filled by the concerned Deputy Conservator of Forests)

State Serial No. of Proposal: _____


I.	Location of the Project / Scheme.	Diversion of forest land (Area 1.050 Ha.) for non-forest purpose in road side plantation strip on Ranasan and Harsol Ta.Talod, Sabarkantha District. 1.050 Ha
i)	State / Union Territory	: Gujarat State
ii)	District	: Sabarkantha District
iii)	Forest Division	: Extension Division Sabarkantha (North) Himatnagar
iv)	Area of forest land proposed for diversion (in Ha.)	: 1.050 Ha
v)	Legal status of Forest	: Protected Forest.
vi)	Density of vegetation	: Not much Road side Plantation.
vii)	Species -wise (Scientific names) and diameter class wise enumeration of trees (to be enclose. In case of irrigation / hydel projects enumeration at FRI, FRL-2 meter & FRL-4 meter also to be enclosed.)	: Nil.
viii)	Brief note on vulnerability of the forest area to erosion.	: Not Prone to erosion.
ix)	Approximate distance of proposed site for diversion from boundary of forest.	: 0.00 Kms.
x)	Whether forms part of National Park, wildlife sanctuary, biosphere reserve, tiger reserve, elephant corridor, etc. if so, the details of the area and comments of the Chief Wildlife warden to be annexed).	: No.
xi)	Whether any rare / endangered / unique species of flora and fauna found in the area, if so details thereof.	: Flora Nil Fauna Nil
xii)	Whether any Protected archaeological / heritage site / defense establishment or any other important monument is located in the area. If so, the details thereof with NOC from competent authority, if required.	: None
2.	Whether the requirement of forest land as proposed by the user agency in col.2 of Part - I is unavoidable and barest minimum for the Project. If no, recommended area item wise with details of alternatives examined.	: Yes Minimum Recommended for 1.050 Ha
3.	Whether any work in violation of the Act has been carried out (Yes / NO.) . If yes, details of the same including period of work done, action taken on erring officials. Whether work in violation is still in progress.	: Attached here with
4.	Details of compensatory afforestation scheme	: Not Applicable
i)	Details of non forest area / degraded forest area identified for compensatory afforestation,	: Not Applicable

20

	its distance from adjoining forest, number of patches, size of each patch.	
ii)	Map showing non forest / degraded forest area identified for compensatory afforestation and adjoining forest boundaries.	: Not Applicable
iii)	Detailed compensatory afforestation scheme including species to be planted, implementing agency, time schedule, cost structure, etc.	: Not Applicable
iv)	Total Financial outlay for compensatory afforestation scheme.	: Not Applicable
v)	Certificates from competent authority regarding suitability of area identified for compensatory afforestation and from management point of view. (To be signed by the concerned Deputy Conservator of Forests.)	: Not Applicable
5	Site inspection report of the DCF (To be enclosed) especially highlighting facts asked in col. 7 (xi, xii) , 8 and 9 above.	Yes, Annexure – 17
6	Division / District profile :	Sabarkantha
i)	Geographical area of the district.	7373.00 Sq.Km.
ii)	Forest area of the district.	1270 Sq.Km.
iii)	Total forest area diverted since 1980 with number of cases.	Cases:90 of P.F. along Road side of S.F. Division.
iv)	Total compensatory afforestation stipulated in the district / division since 1980 on (kkkk) forest land including penal compensatory afforestation, (llll) forest land.	1.050 Ha
v)	Progress of compensatory afforestation as on date _____ on (kkkk) Forest land. (llll) Protected forest land.	1.050 Ha
7	Specific recommendations of the DCF for acceptance of otherwise of the proposal with reasons.	Recommended for permission.

Place : Himatnagar

Date : 27/2/11


Dy. Conservator of Forests
Extension Division North
Himatnagar