



# कार्यालय वन मण्डल अधिकारी वन मण्डल सिंगरौली(म0प्र0)

माजन मोड़ जिला पंचायत के बगल में  
ईमेल-dfot.sgl@mp.gov.in, फोन-07805-233336 फैक्स-233335

क्र0/मा0चि0/3497  
प्रति,

सिंगरौली, दिनांक 11-07-2023

प्रधान मुख्य वन संरक्षक  
(भू-प्रबंध) सतपुड़ा भवन,  
मध्यप्रदेश, भोपाल

**विषय:-** वन मण्डल सिंगरौली के परिक्षेत्र बैदहन के ग्राम मुहेर व पड़री के कक्ष क्र. आर.एफ. 276, 281 एवं पी.एफ. 277, 278, 279 के रकवा 622.782 हेक्टेयर वनभूमि के स्थान पर पुनरीक्षित रकवा 139.86 हे0 वनभूमि में ब्लॉक-बी ओपन कास्ट कोयला उत्खनन हेतु NCL का व्यपवर्तन का आनलाईन प्रस्ताव क्र. FP/MP/MIN/44294/2020

**संदर्भ:-** 1. प्रधान मुख्य वन संरक्षक (कक्ष भू-प्रबंध) म0प्र0 भोपाल का पत्र क्र0/एफ-1/823/2021/10-11/2706 भोपाल, दिनांक 03.07.2023  
2. भारत सरकार पर्यावरण वन एवं जलवायु मंत्रालय, नई दिल्ली का पत्र क्रमांक 8-08/2021-एफसी, दिनांक 26.06.2023

-000-

विषयांतर्गत संदर्भित पत्र (2) से भारत सरकार पर्यावरण वन एवं जलवायु मंत्रालय, नई दिल्ली से विषयांकित परियोजना के संबंध में 06 बिन्दुओं की जानकारी में से बिन्दु क्रमांक V & VI की जानकारी चाही गयी है।

अतः उक्त चाही गयी जानकारी निम्नानुसार है:-

S.No.	Query	Reply
V.	As per DSS analysis it has been found that the two newly proposed CA patches namely Range-Jiyawan, Compt No. PF 770, PF 771 (25 ha.) and Range- Jiyawan, Compt No. PF 752, PF 753 (25 ha.) cannot be accepted for carrying out Plantation work because the same CA sites have already been proposed by the state Govt. vide their letter dated 29.03.2023 in the In-Principle/Stage-I approved Bina Kakari Amalgamation OC Project. Therefor, the State government shall revisit the CA areas and propose Compensatory Afforestation areas as per extant rules and guidelines.	वैकल्पिक वृक्षारोपण वन परिक्षेत्र जियावन के कक्ष क्रमांक पी.एफ. 770, 771 रकवा 25 हे0 एवं वन परिक्षेत्र जियावन के कक्ष क्रमांक पी.एफ. 752, 753 रकवा 25 हे0 के स्थान पर वन परिक्षेत्र गोरबी के कक्ष क्रमांक पी.एफ. 155 रकवा 50 हे0 को भाग-2 में अपलोड कर दिया गया है।
VI.	The DGPS map and SOI map of CA sites proposed in the instant proposal have not been uploaded by the State Govt. in online Part-II. The same needs to be uploaded online.	आवेदक संस्थान से DGPS map और SOI map प्राप्त कर भाग-2 में अपलोड कर दिया गया है।

संलग्न:- पार्ट 2 की हार्ड कॉपी।

(अखिल बंसल)

वन मण्डल अधिकारी


वन मण्डल सिंगरौली

पृ०क्र०/मा०चि०/ 3498

सिंगरौली दिनांक...11-07-2023

प्रतिलिपि:-

1. मुख्य वन संरक्षक रीवा वृत्त रीवा म०प्र० की ओर सूचनार्थ सम्प्रेषित।
2. महाप्रबंधक ब्लाक-बी क्षेत्र नार्दन कोल फील्ड्स लिमिटेड सिंगरौली मध्यप्रदेश की ओर सूचनार्थ।

  
वन मण्डल अधिकारी  
वन मण्डल सिंगरौली

## PART-II

(To be filled by the concerned Deputy Conservator of Forest)

State Serial No. of proposal : MP-052/2020

1. Location of the project/Scheme : Madhya Pradesh

(i)

State / Union Territory : Madhya Pradesh

(ii)

District : Singrouli

(iii)

Forest Division : Singrauli

(iv)

Area of forest land proposed for diversion (in ha.) : 139.86

(v)

Category of the Proposal: Mining

2. Legal status of forest land proposed for diversion :

S. No.	Division	Forest Land(ha.)	Legal Status
1	Singrauli	139.86	Reserved Forest
Total		139.86	

Division 1. : Singrauli

3. District wise area to be diverted in the division :

S. No.	District	Area(ha.)
1	Singrouli	139.86
Total		139.86

4. Details of Vegetation available in the forest land proposed for diversion :

(i)

Density of vegetation

S. No.	Area(in ha.)	Density	Eco-Class
1	139.86	0.3	Eco 3
Total.	139.86		

(ii) Species-wise local/scientific names and girth-wise enumeration of trees at FRL :

S. No.	Scientific Name	Local Name	(0-30)cm.	(31-60)cm.	(61-90)cm.	(91-120)cm.	(121-150)cm.	(>150)cm.
1	Tectona Grandis	Sagaun	2131	1213	89	9	0	0
2	Terminalia Tomentosa	Saja	194	225	21	4	2	2
3	Others	Satkatha	12175	11322	3581	1437	545	437
4	Dendrocalamus Strictus	Bans (No of Bhira)	16	0	0	0	0	0
5	Shorea Robusta	Sal	3520	4720	2772	1396	493	267
Total			18036	17480	6463	2846	1040	706
Sub Total (No of Trees.)			46571					

5. Working plan prescription for the forest land proposed for diversion : RDF Working Circle.

6. Brief note on vulnerability of the forest area to erosion : not vulnerable

7. Approximate distance of the proposed site for diversion from boundary of forest(in km.) : 0

8. Significance of the forest land proposed for diversion from wildlife point of view :

(i). Details of wildlife present in and around the forest land proposed for diversion : No

(ii). Whether forms part of national park, wildlife sanctuary, biosphere reserve, tiger reserve, elephant corridor, wildlife migration corridor etc. : Yes

Details and comments on the impact of Project on such areas : as per working plan of this division the applied area comes inside the elephant corridor.

(iii). Whether the forest land proposed for diversion is located within eco-sensitive zone(ESZ) of the Protected Area notified under Wildlife(Protection) Act, 1972 (Note: In case, ESZ of a Protected Area is not notified, then, 10kms distance from boundary of the Protected Area should be treated as ESZ): No

(iv). Whether any national park, wildlife sanctuary, biosphere reserve, tiger reserve, elephant corridor, wildlife migration corridor etc., is located within 1 Km. from boundary of the forest land proposed for diversion : Yes

Details and comments on the impact of Project on such areas : as per working plan of this division the applied area comes inside the elephant corridor.

(v). Whether any rare/endangered/unique species of flora and fauna found in the area : No

9.

Details of any protected archaeological/heritage site/defence establishment or any other important monument located in the area, if any :

(i). Whether any protected archaeological/heritage site/defence establishment or any other important monument is located in the area : No

10. Comment as to the reasonability of the extent of the forest land proposed for diversion :

(i). Whether the requirement of forest land as proposed by the user agency is unavoidable and bare minimum for the project : Yes

11. Details of violation(s), if any ,committed :





(i). Whether any work in violation of the Act or guidelines issued under the Act has been carried out : No

12. Whether work in violation is still in progres(Yes/No) : No Data

13. Details of compensatory afforestation scheme :

(i). Patch wise details for Degraded Area (To be earmarked by DFO)

(i). Total Financial Outlay for C.A(lacs): 1058.49

Patch Wise Details						
S.no	Patch No.	Area(ha.)	Name of PF/RF	Range	Compartment No	Uploaded KML file of patch
1	12	100	PF 64	Chitrangi	PF 64	 <a href="#">View file</a>
2	1	100	RF	Mada	513	 <a href="#">View file</a>
3	4	50	PF	Gorbi	PF 152	 <a href="#">View file</a>
4	2	50	PF 155	Gorbi	PF 155	 <a href="#">View file</a>

(ii).

Copy of CA scheme details:



(iii).

Scanned copy of the Geo-referenced map of the forest land proposed for C.A. prepared by using DGPS or

Total Station:



(iv).

Copy of Survey of India Toposheet indicating boundary of forest land proposed for C.A.:



(v). Copy of NOC from Competent Authority :





Additional information Details :

S. No.	Documents	Remarks
1		
2		
3		
4		Copy of Working Plan
5		Chalan of Gorbi block B 622.783 ha
6		CA Scheme PF-64 Chitrangi
7		CA Scheme PF-513 Mada
8		
9		FRA certificate.
10		
11		
12		
13		
14		Signed Part 2 Copy
15		DFO Site Inspection report new dtd 12.10.21
16		Revised SDO Inspection report and tree counting
17		Tree Counting Report New
18		DFO recommendation
19		CA Suitability certificate
20		
21		CA Scheme PF-152 Gorbi
22		CA Scheme PF 155 Gorbi (Sidhar) 50 Ha.

14. District Profile :

S.no	District Name	Geographical area of the district (in ha.)	Forest area of the district (in ha.)	Total forest area diverted since 1980 (in ha.)	No. of Approved Cases	Forest Land including penal C.A. (in ha.)	Progress of compensatory afforestation as on(date)	A) Forest land (in ha.)	B) Non-forest land (in ha.)
1	Singrouli	567282.244	221656.88	6790.691	37	8512.592	31/12/2015	6339.042	2418.421




15. Site inspection report of the DFO/CCF/Nodal Officer highlighting important facts pertaining to the forest land :

Division Name	Circle	Site inspected By	Whether site inspected	No. of times site visited	Site inspection report	Date of visit
	Rewa(T)	CF	Yes	One		25/01/2021
		Nodal Officer	No		No Data	
Singrauli	Rewa(T)	DFO	Yes	One		12.10.2021

(Specific recommendation of the DFO/CCF/Nodal Officer with (Part II, III & Part IV))

16.


Specific recommendation of the DFO/CCF/Nodal Officer for acceptance or otherwise of the proposal with reason :

Division	Circle	Recommendation By	Recommendation	Reason	Letter	Whether CF agreed
Singrauli	Rewa(T)	DFO	Recommended	For Gorbi Block B vistar Open Cast Mining project.		
	Rewa(T)	CF	Recommended	recommended for coal project		Yes
		Nodal Officer	Recommended	Recommended		

Specific recommendation of the State Government (Part V)

17.

Specific recommendation of the State Government for acceptance or otherwise of the proposal with reason ( Part V) :

State	Recommendation By	Recommendation	Recommendation Date	Remarks	Signing Authority	Notification	Recommendation Letter
Madhya Pradesh	State Secretary	Recommended	09/03/2021		State Govt. Officer	No Data	

Print page

  
D.F.O.  
Singrauli