

कार्यालय उप वन संरक्षक, बांसवाड़ा

क्रमांक प14( )/विविध/उवसं/2022/2433

दिनांक :- 10/04/23

निमित्त  
संभागीय मुख्य वन संरक्षक,  
उदयपुर।


विषय :- Issuing Forest NOC for laying underground OFC by M/s. Reliance jio infocomm limited Jaipur (Online Forest Proposal no. FP/RJ/OFC/150331/2021

सन्दर्भ :-आपके कार्यालय के पत्रांक 1125 दिनांक 09.02.2023 एवं पत्रांक 2287 दिनांक 31.03.2023 के क्रम में।

महोदय,

उपरोक्त विषयान्तर्गत संदर्भित पत्र के क्रम में निवेदन है कि आप द्वारा उक्त प्रकरण में लगाये गये आक्षेप संख्या -4 में पार्ट-1 के बिन्दु संख्या 4(1) में क्षेत्रफल 0.2968 हैक्टर बताया गया था जो वास्तव में 0.2986 हैक्टर है जिसे पार्ट-1 में सही कर 3 मूल पत्रावलियों में अग्रिम कार्यवाही हेतु प्रेषित है।

संलग्न :-उपरोक्तानुसार

भवदीय,  
  
(जिगनेश शर्मा )  
उप वन संरक्षक,  
बांसवाड़ा

**PART-II**

(To be filled by the concerned Deputy Conservator of Forest)

State Serial No. of proposal : RJ-096/2022

1. Location of the project/Scheme : Rajasthan
- (i) State / Union Territory : Rajasthan
  - (ii) District : Banswara
  - (iii) Forest Division : Banswara Territorial
  - (iv) Area of forest land proposed for diversion (in ha.) : 0.2986
  - (v) Category of the Proposal: Optical Fibre Cable

2. Legal status of forest land proposed for diversion :

S. No.	Division	Forest Land(ha.)	Legal Status
1	Banswara Territorial	0.2986	Protected Forest
	Total	0.2986	

Division 1. : Banswara Territorial


3. District wise area to be diverted in the division :

S. No.	District	Area(ha.)
1	Banswara	0.2986
	Total	0.2986

4. Details of Vegetation available in the forest land proposed for diversion :

(i) Density of vegetation


S. No.	Area(In ha.)	Density	Eco-Class
1	0.2986	0.2	Eco 4
	Total.	0.2986	

  
निशन्त शर्मा  
उप वन संरक्षक, बांसवाड़ा

(ii) Species-wise local/scientific names and girth-wise enumeration of trees at FRL :

S. No.	Scientific Name	Local Name	(0-30)cm.	(31-60)cm.	(61-90)cm.	(91-120)cm.	(121-150)cm.	(>150)cm.
1	Acacia Nilotica	desi babool	2	2	0	0	0	0
Total			2	2	0	0	0	0
Sub Total (No of Trees.)			4					




5. Working plan prescription for the forest land proposed for diversion : ok
6. Brief note on vulnerability of the forest area to erosion : area is not vulnerable to erosion
7. Approximate distance of the proposed site for diversion from boundary of forest (in km.) : .0
8. Significance of the forest land proposed for diversion from wildlife point of view :
- (i). Details of wildlife present in and around the forest land proposed for diversion : leopard, nil gay
- (ii). Whether forms part of national park, wildlife sanctuary, biosphere reserve, tiger reserve, elephant corridor, wildlife migration corridor etc. : No
- (iii). Whether the forest land proposed for diversion is located within eco-sensitive zone(ESZ) of the Protected Area notified under Wildlife(Protection) Act, 1972 (Note: In case, ESZ of a Protected Area is not notified, then, 10kms distance from boundary of the Protected Area should be treated as ESZ): No
- (iv). Whether any national park, wildlife sanctuary, biosphere reserve, tiger reserve, elephant corridor, wildlife migration corridor is located within 1 Km. from boundary of the forest land proposed for diversion : No
- (v). Whether any rare/ endangered/unique species of flora and fauna found in the area : No
9. Details of any protected archaeological/heritage site/defence establishment or any other important monument located in the area, if any :
- (i). Whether any protected archaeological/heritage site/defence establishment or any other important monument is located in the area : No
10. Comment as to the reasonability of the extent of the forest land proposed for diversion :
- (i). Whether the requirement of forest land as proposed by the user agency is unavoidable and bare minimum for the project : Yes
11. Details of violation(s), if any, committed :
- (i). Whether any work in violation of the Act or guidelines issued under the Act has been carried out : No

  
 राजेश शर्मा

12. Whether work in violation is still in progress(Yes/No) : No Data

13. Details of compensatory afforestation scheme :  
 (i). Patch wise details for Degraded Area (To be earmarked by DFO)  
 (ii). Total Financial Outlay for C.A.(lacs):

S.no	Patch No.	Area(ha.)	Patch Wise Details		Uploaded KML file of patch
			Name of PF/RF	Range	
(i).			NO Data		
(ii).			NO Data		
(iii).			NO Data		


- (iv). Scanned copy of the Geo-referenced map of the forest land proposed for C.A. prepared by using DGPS or Total Station: 
- (v). Copy of Survey of India Toposheet indicating boundary of forest land proposed for C.A.: 
- Copy of NOC from Competent Authority: 
- Additional Information Details :

S. No.	Documents	Remarks
	NIL	


14. District Profile :

S.no	District Name	Geographical area of the district (in ha.)	Forest area of the district (in ha.)	Total forest area diverted since 1980 (in ha.)	No. of Approved Cases	Forest Land including penal C.A. (in ha.)	Progress of compensatory afforestation as on(date)	A) Forest land (in ha.)	B) Non-forest land (in ha.)
1	Banswara	453612.8	100699.508	305.1809	33				


15. Site inspection report of the DFO/CCF/Nodal Officer highlighting important facts pertaining to the forest land :

Division Name	Circle	Site inspected By	Whether site inspected	No. of times site visited	Site inspection report	Date of visit
Banswara Territorial	Udaipur	DFO	Yes	One		12/01/2023


(Specific recommendation of the DFO/CCF/Nodal Officer with(Part II, III & Part IV))

  
 जगदीश शर्मा  
 जू वन संरक्षक, बीसवाड़ा

16. Specific recommendation of the DFO/CCF/Nodal Officer for acceptance or otherwise of the proposal with reason :

Division	Circle	Recommendation By	Recommendation	Reason	Letter	Whether CF agreed
Banswara Territorial	Udaipur	DFO	Recommended	May be accepted		

Print page

  
जिणनेश शर्मा  
उप वन संरक्षक, बांसवाड़ा