

TAMILNADU FOREST DEPARTMENT

From
Thiru.M.Anand Kumar, IFS.,
District Forest Officer,
Thanjavur Division,
Thanjavur - 613403.

To
The Principal Chief Conservator of Forests,
(Head of Forest Force),
Forest Headquarters Building,
Velachery,
Chennai-32

(Through Chief Conservator of Forest,
Tiruchirappalli Circle,
Tiruchirappalli)

C.No.7032/2021/D dated: .03.2024.

Sir,

Sub: Forests - Van (Sanrakshan Evam Samvardhan) Adhiniyam, 1980 [previously called Forest (Conservation) Act, 1980] - Trichy Circle / Thanjavur Division - Proposal for diversion of 0.36 ha of Forest land in Avanam RF for Upgradation of Kappukadu Earthen road to Thar road and street light facilities in Perianayagipuram Panchayat to join the sand road of small village North-Thulukkaviduthi, Avanam, Perianayagipuram, Thanjavur District in favour of Block Development Officer, Peravurani@Avanam, Thanjavur District - EDS raised by GoI - Clarification submission - Regarding.

- Ref: 1) Revised Online application uploaded by the User Agency on 13.08.2022 (FP/TN/ROAD/147896/2021)
2) The Block Development Officer, Peravurani @ Avanam, Avanam Post, Peravurani Taluk, Thanjavur - 614 623 C.No.4408/2020/A.2 dated: 16.09.2022
3) Principal Chief Conservator of Forests (Head of Forest Force), Chennai-32 Ref.No: TS4/37305/2021 dt: 07.12.2022
4) This Office ref.no. 7032/2021/D, dt: 26.12.2022
5) Chief Conservator of Forests, Tiruchirappalli Circle, C.No.14268/2022/D dt: 25.01.2023.
6) Principal Chief Conservator of Forests (Head of Forest Force), Chennai-32 Ref.No: TS4/37305/2021 dt: 24.04.2023.
7) Government Letter No. 1747/F.R.10/2023-1, Dt. 03.04.2023.
8) Government of India, R.O., Chennai, Lr.F.No. 44-TNB 132/2024-chn/1670, Dt.22.10.2024.
9) Government Lr.No.1747/FR.10/2023-3, Dt.28.10.2024.
10) District Forest Officer, Thanjavur C.No.7032/2021/D, Dt.10.01.2025.
11) Forest Range Officer, Pattukottai C.No.421/2024/D, Dt.25.02.2025.


With reference to the above subject, I submit that the report on the clarification in EDS raised by GOI for diversion of 0.36 ha of Forest land for creation of Black topped road connecting Puluchankadu village with Thulukkaviduthi North village as proposed by BDO Peravurani. Considering the proposal of the BDO, Peravurani for road connecting Puluchankadu village with Thulukkaviduthi North village.

S.No	EDS	Clarification
1	As per KML file, the forest area looks like a small block surrounded by human habitation and agricultural farmlands. The proposed road will bifurcate the Reserved Forest area in two blocks. Therefore, alternatives such as laying road along the periphery/boundary of the Reserved Forest block may be examined if feasible.	An existing Right of way (RoW) is present near the western side of Avanam RF which connects Puluchankadu village with Thulukkaviduthi North village. The Right of way is admitted for men, cattle and carts over under the mentioned cart – tracks inside the Reserved Forest block to a width of eight meters as mentioned in the notification(Enclosed).
2	Further, it is observed from the KML that the proposed road abruptly ends within the forest. This may also clarified	A revised KML file has been uploaded on the Parivesh Portal by the User Agency, addressing the concerns raised.

This is for favour of Kind information

Encl: Avanam RF - Drawing & Notification copy

Yours faithfully,


District Forest Officer,
Thanjavur Division,
Thanjavur.
10.03.25
16/3/25

Copy: Chief Conservator of Forest, Tiruchirappalli Circle, Tiruchirappalli
- for kind information and further action.

TAMIL NADU GOVERNMENT GAZETTE

Copy of L.O. No. 2005 Agriculture Department dated 28-7-72
addressed to the Chief Conservator of Forests-Madras-6
(Chief Conservator's R.O. No. 24864/69 dt. 17-8-72)

Sub:- Forests-Thanjavur District-Pattukkottai Taluk-Avanam
block-constitution of Reserved Forest under section
16 of the Tamilnadu Forest Act 1882-Draft notification
approved

Read: 1. L.O. No. 2047 Food and Agriculture dt. 2-6-62
2. From the Chief Conservator of Forests, Letter No.
24864/69 dt. 24-12-71

Order:

The draft notification under section 16 of the Tamil
nadu Forest Act 1882 submitted by the Chief Conservator of
Forests is approved as in the appendix and it will be published
in English in the Tamil Nadu Government Gazette and in Tamil
in the Thanjavur District Gazette.

2. The Public (Translation) Department is requested to
furnish to the Director of Stationery and Printing Madras a
Tamil translation of the notification.

3. The Director of Stationery and Printing, Madras is
requested to supply 8 printed copies of the notification in
English each to the Government and to the Chief Conservator
of Forests and 8 copies of the Tamil version of the notification
to the District Forest Officer, Thanjavur, after publication.

(BY ORDER OF THE GOVERNOR)

/true copy/

Appendix
Notification

In exercise of the powers conferred by section 16 of the
Tamilnadu Forest Act 1882 (Tamilnadu ACT V of 1882) the Governor
of Tamil nadu hereby declares the area, the boundaries which are
specified in the schedule below as "Reserved Forest" with
effect on and from 2-11-72.

The schedule


District: Thanjavur Taluk: Pattukkottai
village: No. 277(17) Avanam
Name of the Forest block: Avanam
Area of the block: 89:64: Acres or 36-29 hectares.

Boundaries

The block comprises the whole of S.F. Nos. 130 to 147
of No. 277(17) Avanam village.

North: Starting from the bijunction point of S.F. No. 124 of
No. 277(17) Avanam village and S.F. No. 221 of No. 235 Perianayakipuram
village, the boundary runs generally towards east along the southern
limits of S.F. Nos. 221 and 222 western limit of S.F. No. 223, western & (2)
of No. 235 Perianayakipuram village to the north western corner of
S.F. No. 148 of No. 277(17) Avanam village.

(2) Southern limits of 228, Southern limits of S.F. nos. 229 & 230 all



45

...2..

East: Thence the boundary runs generally towards south along the northern limits of S.F.Nos.148 and 149 northern and western limits of S.F.No.150 western limit of S.F.No.151, part of northern and western limits of S.F.No.152 all of No.277(17)Avanam village to the south-western corner of the last said field No.152 which is also a bijunction point of S.F.No.152 of the said avanam village and S.F.No.79 of No.278(16)Pulichankadu village.

South: Thence the boundary run generally towards West along the northern limits of S.F.No.79 of No.278(16)Pulichankadu village to its south-western corner which is also a bijunction point of S.F.No.79 of the said Pulichankadu village and S.F.No.145 of No.277(17)Avanam village.

West: Thence the boundary runs generally towards north along the eastern and part of northern limits of S.F.No.148, eastern limits of S.F.No.129,128 and 124 all of No.277(17)Avanam village to the starting point.

Rights admitted: Right of way is admitted for men, cattle and carts over under the mentioned cart-tracks inside the Reserved Forest block to a width of 8(eight)metres.

"Cart tract from Pudukottai-Peravoorani road to Perianayakipuram Panchayat road enters the Reserved Forest from the north western corner of S.F.No.79 of No.278(16)Pulichankadu village on the southern boundary of the Forest block and runs generally towards north and north east direction of the block and leaves the Reserved Forest on the western side of S.F.No.223 of No.235 Perianayakipuram village which is also northern boundary of the Forest block. A branch of the cart tract starts from the above said main cart tract to Aranthangi-Pattukottai road and runs generally towards east along the northern boundary of the block and leaves the Reserved Forest on the western side of S.F.No.148 of No.277(17)Avanam village which is also eastern boundary of the block".

/true copy/

Office of the Conservator of Forests
Tiruchirapalli Circle, Trichi-13
dated: 7-9-1972

O.No.188/71D

Copy to the District Forest Officer, Thanjavur Division for information and necessary action

Copy to Register of F.Fs and "D seat stock file.

K. Durairaj,
Conservator of Forests.

/true copy/by order/

87
Action has already been taken
in this. no action is necessary
at present. file.

prs?/

8/9.

13/9/72
DFD

12-9-72

Manager.

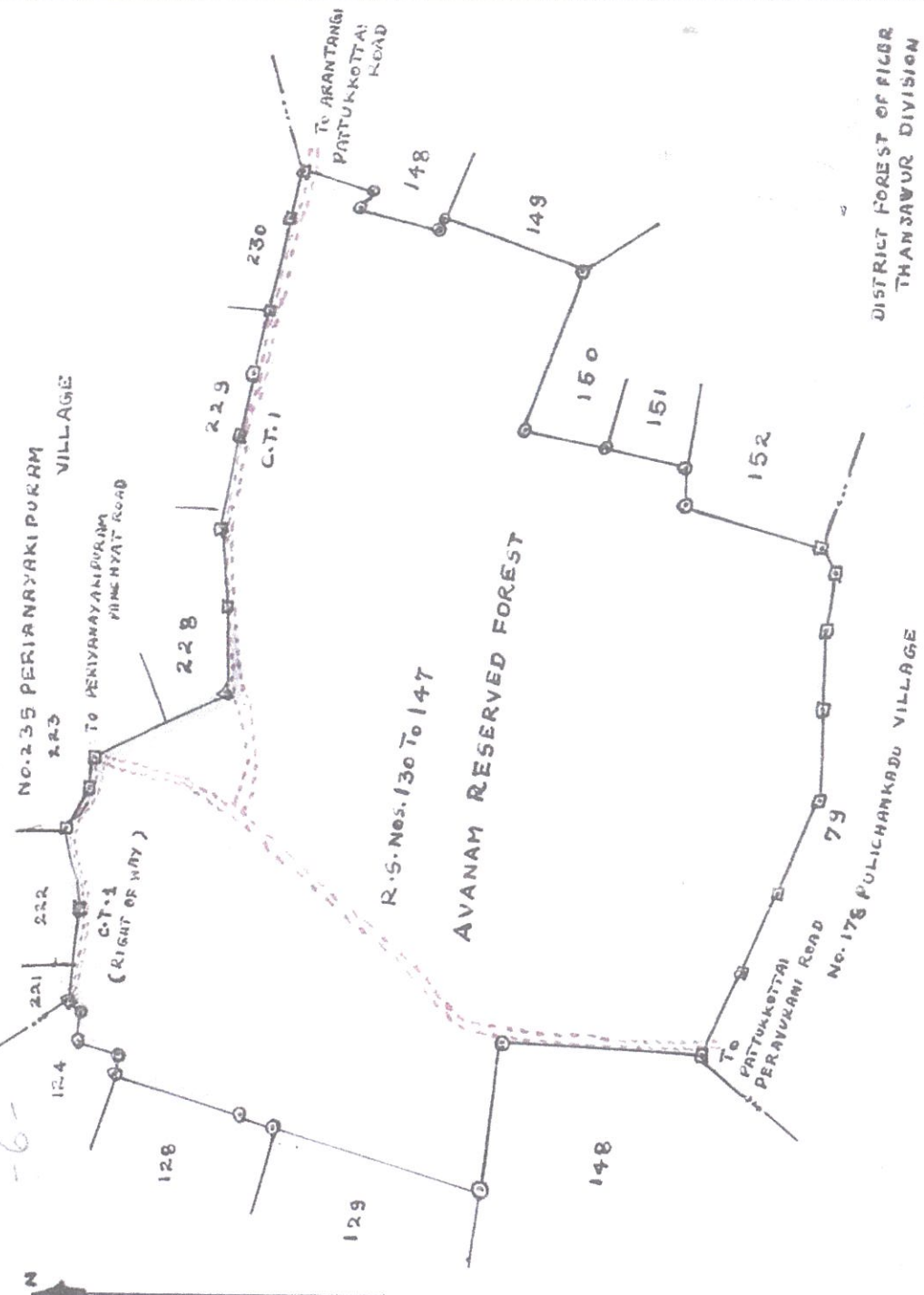
8/9/72

District Forest Officer,
Thanjavur Division.
THANJAVUR.

6X07

(29)

DISTRICT THANJAVUR
TALUK PATTUKKOTTAI
VILLAGE NO. 277. AVANAM
NAME OF BLOCK.. AVANAM
SCALE 1 CM = 50 METERS
AREA 36.29 HECTARES OR
89.64 ACRES



DISTRICT FOREST OFFICER
THANJAVUR DIVISION

[Signature]
FOREST RANGE OFFICER
PATTUKKOTTAI RANGE
PATTUKKOTTAI