

75°15'0"E

75°20'0"E

75°25'0"E

75°30'0"E

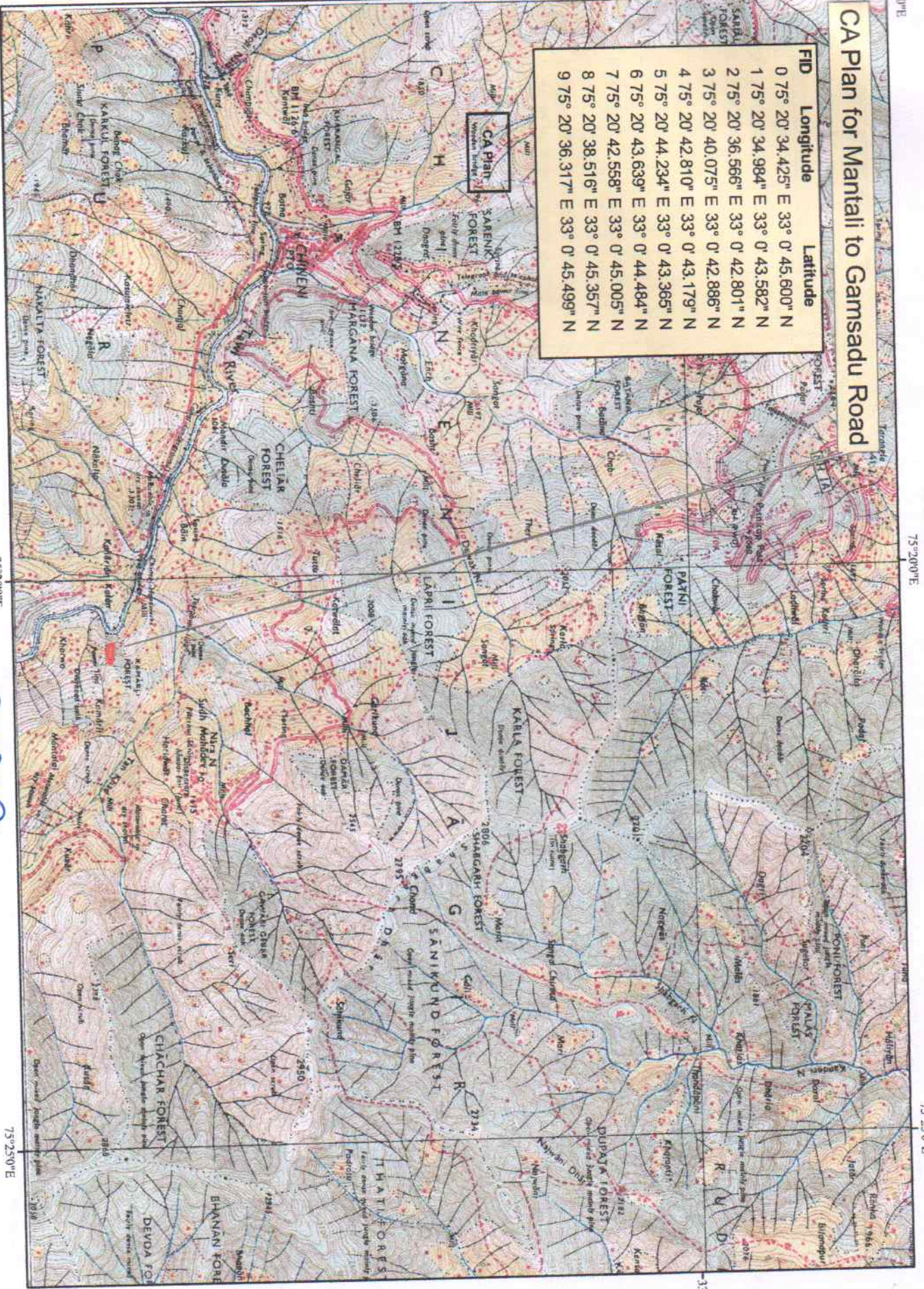
SOI Map for CA Plan

GT Sheet No 43 O/8

CA Plan for Mantail to Gamsadu Road

FID	Longitude	Latitude
0	75° 20' 34.425" E	33° 0' 45.600" N
1	75° 20' 34.984" E	33° 0' 43.582" N
2	75° 20' 36.566" E	33° 0' 42.801" N
3	75° 20' 40.075" E	33° 0' 42.886" N
4	75° 20' 42.810" E	33° 0' 43.179" N
5	75° 20' 44.234" E	33° 0' 43.365" N
6	75° 20' 43.639" E	33° 0' 44.484" N
7	75° 20' 42.558" E	33° 0' 45.005" N
8	75° 20' 38.516" E	33° 0' 45.357" N
9	75° 20' 36.317" E	33° 0' 45.499" N

CA Plan



75°15'0"E

75°20'0"E

75°25'0"E

33°0'0"N

33°5'0"N

Wild Life Warden
Jammu

ICT PI DIVISION J&K JAMMU



SOI Map for CA Plan

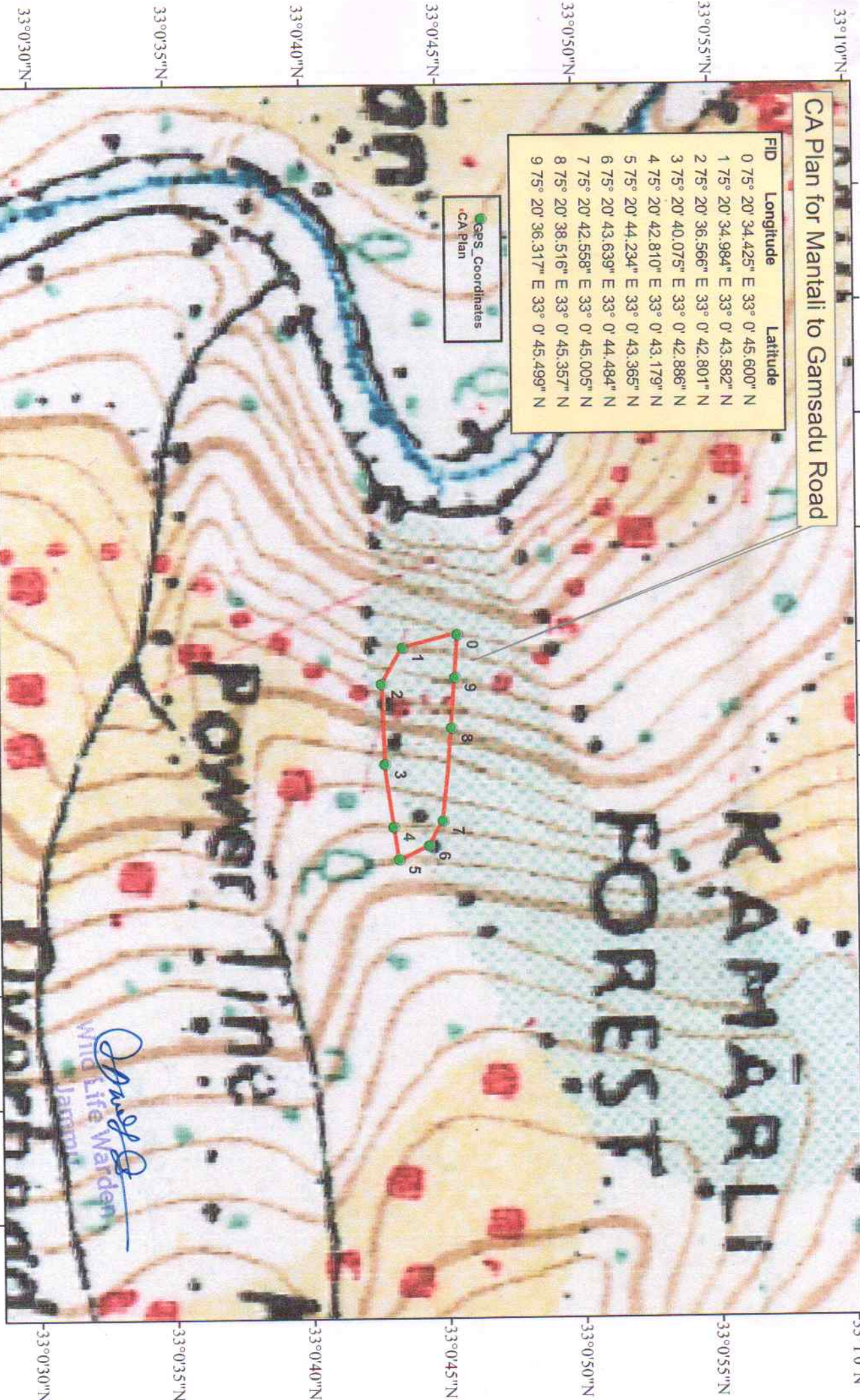
1:4,000
GT Sheet No 43 O/8



CA Plan for Mantaili to Gamsadu Road

FID	Longitude	Latitude
0	75° 20' 34.425" E	33° 0' 45.600" N
1	75° 20' 34.984" E	33° 0' 43.582" N
2	75° 20' 36.566" E	33° 0' 42.801" N
3	75° 20' 40.075" E	33° 0' 42.886" N
4	75° 20' 42.810" E	33° 0' 43.179" N
5	75° 20' 44.234" E	33° 0' 43.365" N
6	75° 20' 43.639" E	33° 0' 44.484" N
7	75° 20' 42.558" E	33° 0' 45.005" N
8	75° 20' 38.516" E	33° 0' 45.357" N
9	75° 20' 36.317" E	33° 0' 45.499" N

● GPS Coordinates
● CA Plan



33°1'0"N
33°0'55"N
33°0'50"N
33°0'45"N
33°0'40"N
33°0'35"N
33°0'30"N

75°20'15"E 75°20'20"E 75°20'25"E 75°20'30"E 75°20'35"E 75°20'40"E 75°20'45"E 75°20'50"E 75°20'55"E 75°21'0"E

33°0'30"N 33°0'35"N 33°0'40"N 33°0'45"N 33°0'50"N 33°0'55"N 33°1'0"N

75°20'15"E 75°20'20"E 75°20'25"E 75°20'30"E 75°20'35"E 75°20'40"E 75°20'45"E 75°20'50"E 75°20'55"E 75°21'0"E
ICT PI DIVISION J&K JAMMU

Pravir D
Wild Life Warden
Jammu

Georeference Map for CA Plan

1:1,250

GT Sheet No 43 O/8

75°20'30"E

75°20'35"E

75°20'40"E

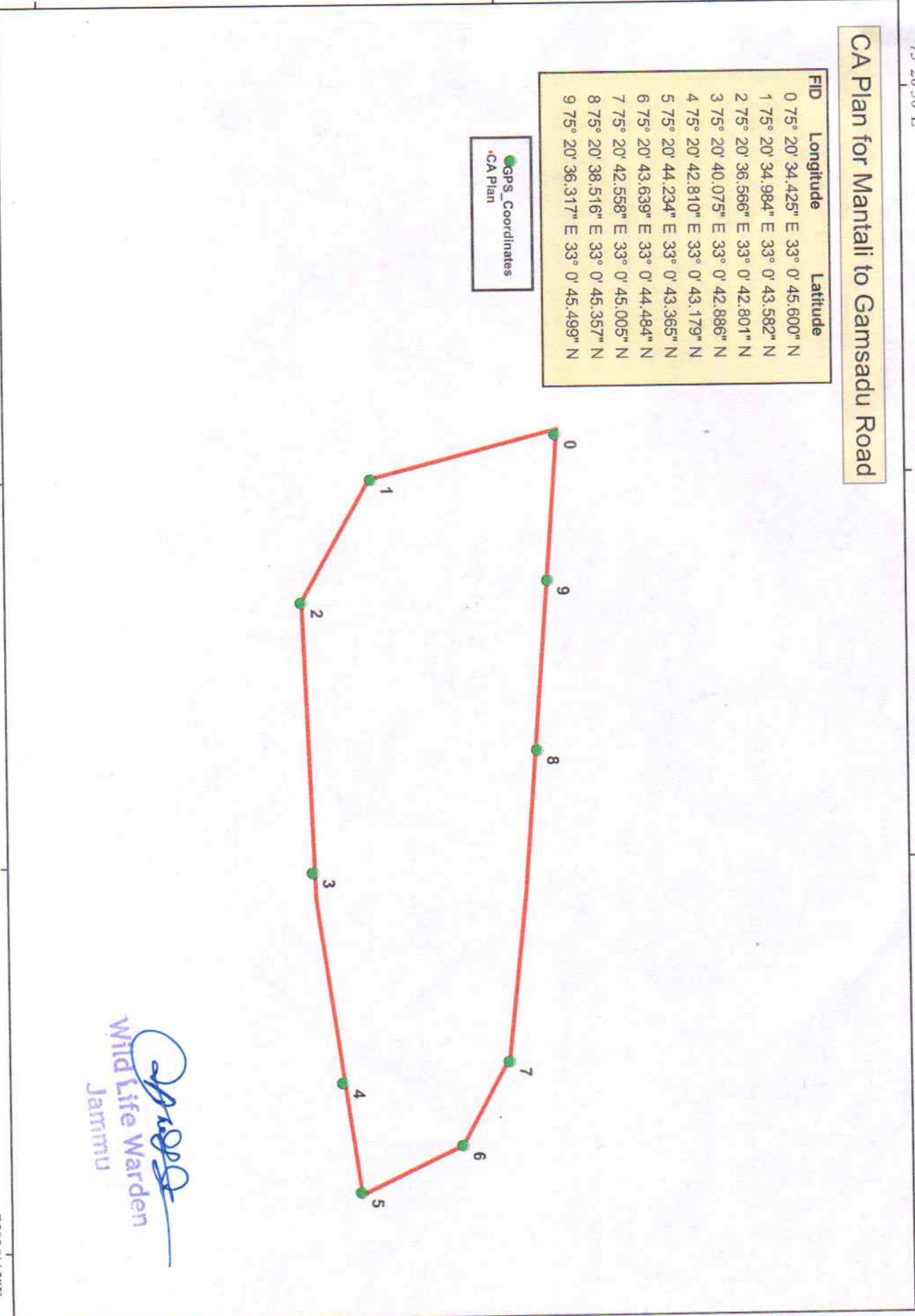
75°20'45"E



CA Plan for Mantali to Gamsadu Road

FID	Longitude	Latitude
0	75° 20' 34.425" E	33° 0' 45.600" N
1	75° 20' 34.984" E	33° 0' 43.582" N
2	75° 20' 36.566" E	33° 0' 42.801" N
3	75° 20' 40.075" E	33° 0' 42.886" N
4	75° 20' 42.810" E	33° 0' 43.179" N
5	75° 20' 44.234" E	33° 0' 43.365" N
6	75° 20' 43.639" E	33° 0' 44.484" N
7	75° 20' 42.558" E	33° 0' 45.005" N
8	75° 20' 38.516" E	33° 0' 45.357" N
9	75° 20' 36.317" E	33° 0' 45.499" N

● GPS_Coordinates
● CA Plan



Wild Life Warden
 Jammu

ICT PI DIVISION J&K JAMMU

3°0'40"N

3°0'45"N

33°0'40"N

33°0'45"N

75°20'30"E

75°20'35"E

75°20'40"E

75°20'45"E