

GOVERNMENT OF ANDHRA PRADESH  
ENVIRONMENT, FORESTS, SCIENCE & TECHNOLOGY (Section-II) DEPARTMENT

Memo No.EFS01-12021/88/Section-II/2018

Dated: 10-01-2019.

From  
The Principal Secretary to Government,  
EFS&T Department,  
A.P. Secretariat, Velagapudi,  
Amaravati-522503.

To  
The Additional Principal Chief Conservator of Forests (Central)  
Government of India,  
Ministry of Environment, Forests & Climate Change.  
Regional Office, 1<sup>st</sup> and 2<sup>nd</sup> Floors,  
Handloom Export promotion Council Building  
34, Cathedral Garden Road,  
Nungambakkam, Chennai – 600034 (w.e)

Sir,

Sub: Diversion of 433.88 Ha. of forest land in Ganganapalli & Palakonda RF of Kadapa Division for excavation of GNSS Phase-II Main Canal from KM 96.50 to KM 119.00 under Package No.03/06 in favour of Executive Engineer, SKD GNSS (Sri Krishna Deveraya Galeru, Nagari Sujala Sravanthi) Division, Proddatur - Proposal U/s 2 of Forest (Conservation) Act, 1980 – Additional information furnished - Reg.

Ref: 1. From PCCF (HoFF), AP, Lr. No.5163/2016/FCA-1, Dt.10-8-2018.  
2. State Govt.Lr.No.EFS01-12021/88/Section-II/2018, dated.14-9-2018.  
3.From GoI, MoEF& CC, Lr No.4- APA077/2018-CHN/1864, dt.30-11-2018.  
4.From PCCF (HoFF), AP, Lr.No.5163/2016/FCA-1, dt:23-12-2018.

\*\*\*\*\*

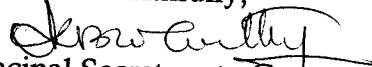
I invite your attention to the reference 2<sup>nd</sup> cited, in which the State Government have forwarded a proposal to Government of India, Ministry of Environment, Forests & Climate Change for according necessary approval under Section 2 Forest (Conservation) Act, 1980, for diversion of 433.88 Ha. of forest land in Ganganapalli & Palakonda RF of Kadapa Division for excavation of GNSS Phase-II Main Canal from KM 96.50 to KM 119.00 under Package No.03/06 in favour of Executive Engineer, SKD GNSS (Sri Krishna Deveraya Galeru, Nagari Sujala Sravanthi) Division, Proddatur.

2. The Government of India, Ministry of Environment, Forests & Climate Change, Chennai in the reference 3<sup>rd</sup> cited have requested the State Government to furnish the certain additional information for further processing of the proposal.

3. The Principal Chief Conservator of Forests (Head of Forest Force), Andhra Pradesh, in the reference 4<sup>th</sup> cited (copy enclosed) has submitted the additional information furnished by the Executive Engineer, SKD GNSS Division Proddatur, as desired by the Government of India.


4. I request to consider the additional information and obtain and communicate the approval of Government of India, Ministry of Environment, Forests & Climate Change, under Section 2 of Forest (Conservation) Act, 1980, in the matter at an early date.

Yours faithfully,

  
for Principal Secretary to Government

Copy to:

The Principal Chief Conservator of Forests (Head of Forest Force),  
Andhra Pradesh, Guntur (w.e)  
The Executive Engineer, SKD GNSS (Sri Krishna Deveraya Galeru, Nagari  
Sujala Sravanthi) Division, Proddatur, YSR Kadapa District- 516360.



**GOVERNMENT OF ANDHRA PRADESH  
FOREST DEPARTMENT**

From: Dr. Mohd. Iliyas Rizvi, IFS.,  
Prl. Chief Conservator of Forests  
(Head of Forest Force)  
Andhra Pradesh,  
"AranyaBhavan", K.M. Munshi  
Road, Guntur - 522 004.

To,  
The Prl. Secretary to  
Government,  
Environment,  
Science & Technology  
Forests,  
Department,  
Andhra Pradesh Secretariat,  
Velagapudi, Amaravathi.

Sir,

**Rc.No.5163/2016/FCA-1, Dt:23/12/2018**

Sub:FD - Forest (C) Act, 1980 - SKD GNSS (Sri Krishna  
Deveraya Galeru Nagari Sujala Sravanthi) Division,  
Proddatur - Phase-II - Package No.03/06 - Diversion of  
433.88 Ha. of Forest Land in Ganganapalli & Palakonda RF  
of Kadapa Division for excavation of GNSS main canal  
from KM 96.50 to KM 119.00 - Additional Information -  
Submission off - Reg.

Ref: 1. Gol, Regional Office, Chennai F.No.4-APA077/2018-  
CHN/1864, Dt:30.11.2018.  
2. PCCF's Rc.No.5163/2016/ FCA-1, Dt: 05.12.2018.  
3. DFO, Kadapa Rc.No.1851/2015 (Package-03/06) /A8,  
Dt:18.12.2018.

••<33>••

It is submitted that, vide reference 1<sup>st</sup> cited, the Gol, RO  
Chennai has sought for additional information regarding  
diversion of 433.88 Ha. of Forest Land in Ganganapalli &  
Palakonda RF of Kadapa Division for excavation of GNSS main  
canal from KM 96.50 to KM 119.00 under GNSS Package-03 for  
further processing of the proposal.

Accordingly, vide reference 3<sup>rd</sup> cited, the Divisional Forest  
Officer, Kadapa has forwarded the additional information  
furnished by the Executive Engineer, SKD GNSS Division,

Proddatur.

A copy of the same along with its enclosures is herewith forwarded for onward submission to the Government of India, Regional Office, Chennai for further consideration of the proposal.

Early action is solicited.

Yours faithfully,  
**MOHD ILIYAS**

Encl:- As above.  
**RIZVI**

Prl. Chief Conservator of Forests  
(Head of Forest Force)

Copy to the Divisional Forest Officer, Kadapa Division, Kadapa.

Copy to the Conservator of Forests, Kurnool Circe, Kurnool for information.

Copy to the Executive Engineer, SKD GNSS Division, Proddatur for information.

**Signature valid**

Digitally signed by Mohd Ilyas  
Rizvi  
Date: 2016.12.28 15:38:30 IST  
Reason: I am the signatory

Government of Andhra Pradesh  
Forest Department

From  
Sri M. Siva Prasad, IFS  
Divisional Forest Officer,  
**KADAPA.**

To  
The Conservator of Forests (Central),  
Ministry of Environment Forests &  
Climate Change,  
Regional Office (SEZ),  
**Chennai.**

**Rc.No.1851/2015(Package-03/06)/A8, Dated: 18.12.2018.**

Sir,

- Sub :** APFD – F(C) Act, 1980 – SKD GNSS (Sri Krishnadevaraya Gaaleru, Nagari Sujala Sravanthi) Divisional No.7, Pulivendula – Phase-II - Package No.02/06 - Diversion of 433.88 Ha. of Forest land in Ganganapalli & Palakonda RFs of Kadapa Forest Division for excavation GNSS main canal from Km.96.50 to Km.119.00 in favour of Executive Engineer, SKD GNSS (Sri Krishnadevaraya Gaaleru, Nagari Sujala Sravanthi) Division, Proddatur – Submission of replies to the points a to h – Reg.
- Ref :**
1. Prl. CCF (HoFF), A.P., Guntur Rc.No.5163/2016/FCA-1, Dt:22.11.2018.
  2. This office Rc.No.1851/2009/A8, Dt.29.11.2018
  3. Executive Engineer, GNSS (Sri Krishnadevaraya Gaaleru, Nagari Sujala Sravanthi) Division, Proddatur Lr.No.EE/GNSS Div/KDP-PDTR/DB/ATO/548M, Dt.17.12.2018.


CS 20

It is submitted that, the Prl. Chief Conservator of Forests, Andhra Pradesh, Guntur has issued instructions to submit the additional information on six (6) points i.e., a to f as called for excavation GNSS main canal (Package-03/06) Km.96.50 to Km.119.00 vide reference 1<sup>st</sup> cited.


In this connection it is submitted that, the Executive Engineer, GNSS (Sri Krishnadevaraya Gaaleru, Nagari Sujala Sravanthi) Division, Proddatur was prepared and submitted the information on six (6) i.e., a to f points as sought by the Chief Conservator of Forests (Central), Regional Office (SEZ), Chennai as per the site inspection Dt:13.11.2018 to 16.11.2018 communicated in the reference 1<sup>st</sup> cited pertaining to Package No.03/06 - Diversion of 433.88 Ha. of Forest land in Ganganapalli & Palakonda RFs of Kadapa Forest Division for excavation GNSS main canal from Km.96.50 to Km.119.00 . A copy of the same is herewith enclosed for favour of perusal.

**Encl: As above**


Yours faithfully,

  
Divisional Forest Officer,  
Kadapa.

- Copy submitted to the Prl. Chief Conservator of Forests, Andhra Pradesh, Guntur for favour of information
- Copy submitted to the Chief Conservator of Forests, Kurnool Circle, Kurnool for favour of information
- Copy to the Executive Engineer, GNSS (Sri Krishnadevaraya Gaaleru, Nagari Sujala Sravanthi) Division, Proddatur for information.
- Copy to the Forest Range Officers, Kadapa and Vempalli for information.

  
Divisional Forest Officer,  
Kadapa.

18/12/18



-401-

GOVERNMENT OF ANDHRA PRADESH  
WATER RESOURCES DEPARTMENT

From  
Sri N.Radhakrishna Reddy M.Tech.,  
Executive Engineer,  
SKD GNSS Division,  
Kadapa (Shifted from Proddatur).

To  
The Divisional Forest Officer,  
Kadapa,  
Y.S.R. District,  
A.P.

Letter No. EE/GNSS/DVN/KDP-PDTR/DB/ATO/548 M; dt: 17-12-2018

Sir,

Sub: Diversion of 1581.01 Ha of forest land in different RFs of Kadapa & Rajampet Divisions for Drinking Water, Irrigation Reservoirs & Canals under GNSS Phase II Scheme in favour of CE (P) Irrigation Kadapa-Furnishing of DGPS information of CA Lands under Forest (Conservation) Act, 1980 - Follow-up action after REC meeting held on 27-11-18 - Additional Information-Regarding.

Ref:

1. G.O.Rt No.749 (Revenue (Assignment.V) Department) dt: 20-08-2015.
2. Proceedings of the District Collector, Y.S.R. District, Kadapa bearing no.E6/1887/2005 dt: 23-08-2015.
3. Site Inspection by Sri D.Sathiyam, IFS, CF (Central), from dt:13<sup>th</sup> to 16<sup>th</sup> of November, 2018.
4. Principle Chief Conservator of Forests (HoFF), A.P., Aranya Bhavan, K.M.Munhi Road, Guntur Letter No.Rc.No.5163/2016/FA-1,dt:22-11-18
5. REC Meeting held on 27-12-18 in O/o the Addl. PCCF(Central), Regional office, Nungambakkam, Chennai.
6. Chief Engineer (P) & DWRO, Water Resources Department, Kadapa Letter No. CE (P) & DWRO/WRD/KDP/TS3/GNSS.ENU/95 dt:01-12-2018 addressed to the Secretary to Government, water Resources Department, 4<sup>th</sup> block, 1<sup>st</sup> Floor, A.P.Secretariat, Velagapudi, Amaravati, Guntur Dist., Andhra Pradesh.
7. Your Letter No.Rc.No.1819/2015/A8, dt:29-11-18
8. No Objection issued by the Power Grid Corporation of India Limited, dt: 15-12-2018.

\* \* \*

Kind attention is requested to the reference 3<sup>rd</sup> cited, as per which the Site Inspection Report (SIR) is issued by Sri D.Sathiyam, IFS, CF (Central) containing observations on the package 3 proposal documents and the same are informed through Fact Mail to the User Agency and it is asked to attend/clarify before convening the REC meeting on 27-11-2018. Accordingly justification for adopting the alignment and proposed land widths for diversion etc., are submitted and the meeting 5<sup>th</sup> cited is attended to by the representatives of the User agency.

Regarding the observations from a) to f) made during the inspection 3<sup>rd</sup> cited, the observations a) and b) are attended before the REC meeting and are covered in the SIR under 3C and 3D and are accepted in the meeting 5<sup>th</sup> cited. Regarding observation c) the No Objection certificate obtained from the Manager/CAO, Power Grid Corporation of India dated 15-12-2018 is herewith enclosed.

Regarding observation d) The Chief Engineer (Projects) & DWRO, Water Resources Department, Kadapa has requested the Government of Andhra Pradesh to obtain from the Government of India for extension of Environmental Clearance up to 30-06-2024 vide letter 6<sup>th</sup> cited and soon after the receipt the same will be communicated.

Regarding observation e) Provision for canal bank plantation is made in the estimate and the same will be taken up during the course of execution and


Regarding observation f) as the canal is linear the issue of CAT plan does not arise and the same opinion is agreed to in the REC meeting.

In view of the above it is requested that Stage - I clearance may be obtained and communicated for this proposal at an early date. Further it is to submit that this package is under prioritized list of the projects in Andhra Pradesh and being reviewed by the Honourable Chief Minister of Andhra Pradesh.

This is submitted for favour of information and taking further necessary action.

Encl: Copy of reference 8<sup>th</sup> cited.

Yours faith fully,



Executive Engineer  
SKD GNSS Division,  
Kadapa (Shifted from Proddatur),  
Y.S.R.District

17/12





पावर ग्रिड कारपोरेशन ऑफ इंडिया लिमिटेड  
(भारत सरकार का उद्यम)



POWER GRID CORPORATION OF INDIA LIMITED  
(A Government of India Enterprise)

पावरग्रिड

EE 15/12/18



सीआईएन / CIN L4019DL1989GOI038121  
400 केवी, 765/400 केवी जीआईएस उप केंद्र, चिन्नाकाम्पल्ली ग्राम और डाक,  
सी.के. दिन्ने मंडल, वाईएसआर कडपा जिला - 516 003, आंध्र प्रदेश  
400 KV, 765/400 KV GIS Substation, Chinnakampalli Village & PO,  
Chinthakomma Dinne Mandal, YSR Kadapa District - 516 003, Andhra Pradesh  
मोबाइल नंबर / Mobile 8332960300, ई-फैक्स/E-Fax 918030723628  
Email : kadapa@powergrid.co.in; kdpgis@powergrid.co.in  
दक्षिण क्षेत्र पारंपरण प्रणालि-1 Southern Region Transmission System -1

**NO OBJECTION CERTIFICATE**

This is to certify that there is No Objection from Power Grid Corporation of India Ltd for the work Excavation of GNSS Main Canal to be taken up by the Executive Engineer, SKD GNSS Division, and Proddatur where our HT Towers and lines of 400 KV and 765 KV are passing adjacent to the GNSS Main Canal. In this Regard any damages if occurred during the formation of GNSS Main Canal to our property in the reach where our 400 KV and 765 KV HT Towers are passing, the compensation in this regard has to be borne by the GNSS Water Resources Department.

For POWERGRID  
  
(K.V.L.) Chowdary  
Manager/CAO  
Cell No. 8332995436

के.वी.एल.जे चौधरी / K.V.L.J. CHOWDARY  
प्रबंधक - टी.एल.सी / Manager- TLG  
पावरग्रिड / POWERGRID  
कडपा / KADAPA

क्षेत्रीय कार्यालय  
Regional Office  
संयोजित कार्यालय  
Registered Office  
द.क्ष.पा.प्र.-1, सं. 6-6-8/32 & 395E, कवडिगुडा मेन रोड, सिकंदराबाद-500 080. दूरभाष : 040-27546636, फैक्स : 27546637  
SRTS - I, No. 6-6-8/32 & 395E, Kavodiguda Main Road, Secunderabad-500 080. Tel : (0) 040-27546636, Fax : 27546637  
पावर ग्रिड कारपोरेशन ऑफ इंडिया लिमिटेड, सी-9, कुतब इंस्टीट्यूशनल एरिया, कटरवारिया सराई, नई दिल्ली-110 016  
दूरभाष : 011-26560112, 26560121, 26564812, 26564892, फैक्स : 011-26601081  
Power Grid Corporation of India Limited, B-9, Qutab Institutional Area, Katwaria Sarai, New Delhi - 110 016.  
Phone : 011-26560112, 26560121, 26564812, 26564892, Fax : 011-26601081

