



GOVERNMENT OF ANDHRA PRADESH
FOREST DEPARTMENT

Rc.no.1965/2018-N9
Dated: 11.02.2022

Office of the Divisional Forest Officer
Narsipatnam

From
Sri Ch.Suryanarayana, Dy.CF.,
Divisional Forest Officer,
Narsipatnam.

To
The Chief Conservator of Forests,
Visakhapatnam Circle,
Visakhapatnam.

Sir,

Sub:- APFD – FC Act 1980 – Proposal for diversion of **2.10 ha.** forest land for widening and strengthening of **Narsipatnam – Devipatnam Road from Km.7/4 to 12/0, 16/0 to 17/0, 21/0 to 25/0 & 29/500 to 30/0** in Visakhapatnam District in favour of EE, R&B, Paderu – CA area details - Submission - Reg.

- Ref:-
- 1.PrI.CCF&HoFF,A.P.,Guntur Rc.no.EFS02-15034/15/2018-FCA/SEC-PCCF/FCA-3, dt.04.08.2020.
 - 2.DFO, Narsipatnam Rc.no.1965/2018-N9, dt.17.10.2020.
 - 3.CF, Visakhapatnam Rc.no.1813/2020/TO, dt.27.10.2020.
 - 4.DFO, Narsipatnam Rc.no.1965/2018-N9, dt.11.11.2020.
 - 5.Executive Engineer, R&B, Paderu Letter no. N D Road/RF/JTO/PDR, dt.05.12.2020.
 - 6.DFO, Narsipatnam Rc.no.1965/2018-N9, dt.14.12.2020.
 - 7.PrI.CCF&HoFF,A.P.,Guntur Rc.no.EFS02-15034/15/2018-FCA/SEC-PCCF/FCA-3, dt.05.07.2021.
 - 8.District Collector, Visakhapatnam File no.EV-Computer
ESEC0LND(ATGL)/91/2021-JA(E6)-VSKPCO
no.298336/2021/E2, dt.17.01.2022.
 - 9.Executive Engineer, R&B, Paderu Lr.no. ND Road/CA land/ATO/Paderu, dt.26.01.2022.
 - 10.CCF, Visakhapatnam Rc.no.3723/2021/TO, dt.08.02.2022.

In compliance to the reference 7th cited, I submit that, in the reference 7th cited, the PrI.CCF&HoFF,A.P.,Guntur has issued instructions to identify suitable non-forest area for compensatory afforestation and submit details of the same including map, DGPS co-ordinates, KML file, CA scheme, site suitability certificate etc., for taking further action in the subjected cited road proposal.

As per the report submitted by the Executive Engineer, R&B, Paderu vide reference 9th cited, the Compensatory Afforestation land 2.10 ha. was identified in Sy.no.203 of Pakalapadu village, Golugonda Manda, Visakhapatnam District by the Executive Engineer, R&B, Paderu through the Tahsildar, Golugonda and conducted the DGPS survey and got it authenticated vide PrI.CCF&HoFF,A.P.,Guntur Rc.no.EFS02-15034/15/2018-FCA/SEC-PCCF/FCA-3, dt.13.12.2021.

In the reference 8th cited, the District Collector, Visakhapatnam has issued orders to the Tahsildar, Golugonda to handover the advance possession of the land to an extent of 2.10 ha. (Ac.5.20 cts) of Governemnt land (Konda Poramboke) in Sy.no.203 of Pakalapadu village, Golugonda Manda, Visakhapatnam District to the Divisional Forest Officer, Narsipatnam in lieu of Compensatory Afforestation.

The CA scheme is prepared and submitted to the Chief Conservator of Forests, Visakhapatnam for necessary approval. In the reference 9th cited, the Chief Conservator of Forests, Visakhapatnam has approved the CA scheme for an amount of Rs.19.518 lakh and issued instructions to take necessary action as per the FC Act,1980 and rules.

In this connection, the revised Part-II proposals along with CA land details, DGPS map with co-ordinates, KML file, CA scheme, site suitability certificate in hard and soft copies (5) sets are submitted here with and the same is uploaded in the PARIVESH portal and requesting the Chief Conservator of Forests, Visakhapatnam to process the said road proposal for further process.

This is submitted for favour of kind information and necessary action.

Encl: (5) sets of above copies.

Yours faithfully,


Divisional Forest Officer
Narsipatnam


Copy to the Executive Engineer, R&B, Paderu for information and necessary action.

GOVERNMENT OF ANDHRA PRADESH
AGRICULTURE DEPARTMENT

SITE / SOIL SUITABILITY CERTIFICATE

Certified that the Government Land to an Extent of **2.10 Hectares** which is identified by the Golugonda Revenue Officials at **Survey No.203** of **Pakalapadu** village, **Golugonda Mandal** of **Visakhapatnam District** and proposed to be alienated to Forest department for Compensatory Afforestation land for **NARSIPATNAM – DEVIPATNAM (R&B) Road** is **SUITABLE FOR COMPENSATORY AFFORESTATION PURPOSE** based on the Soil Test report issued by the Assistant Director of Agriculture, Soil Testing Laboratory, Anakapalle of Visakhapatnam District dated 04-12-2021.

Station : Narsipatnam
Date : 14-12-2021


ASSISTANT DIRECTOR OF AGRICULTURE
PEDABODDEPALLI, NARSIPATNAM,
VISAKHAPATNAM DISTRICT.

COUNTERSIGNED


Divisional Forest Officer
Narsipatnam

PART-II**(To be filled by the concerned Deputy Conservator of Forests)****State serial No. of proposal: FP/AP/ROAD/44481/2020**

7	Location of the project/Scheme	:	Diversion of 2.10 ha. forest land for Widening and strengthening of proposed stretch of road from Km. 8/0 to 11/457 in Narsipatnam-Devipatnam road from Km.7/4 to 12/0, 16/0 to 17/0, 21/0 to 25/0 to 29/500 to 30/0 falls in Compt. no.1205, 1206, 1207 & 1208 of Arilova RF in Arilova Beat, Narsipatnam Section of Narsipatnam Range in Narsipatnam Division in favour of Executive Engineer, R&B, Paderu under FC Act 1980.
	Total length	:	Road length is 3456.430 m. & 4 no. culverts length is 132 m. length is falling in RF.
	(i) State	:	Andhra Pradesh
	(ii) District	:	Visakhapatnam
	(iii) Forest Division	:	Narsipatnam
	(iv) Area of Forest Land proposed for diversion.	:	Area: 2.10 ha.
	(v) Legal status of forests	:	Arilova RF - Under Section 15 of A.P. Forest Act,1967.
	(vi) Density of vegetation	:	The density of the forest in the nearby vicinity of the proposed road is about 0.5
	(vii) Species - wise (scientific names) and diameter class-wise enumeration of trees (to be enclosed. In case of irrigation/hydel projects enumeration at FRL, FRL-2 meter & FRL-4 meter also to be enclosed).	:	There are 31 Trees (28 Teak and 3 no. of Non-Teak) existing in the proposed width of the Road.
	(viii) Brief note on vulnerability of the forest area to erosion.	:	There is no vulnerability of forest area to erosion.
	(ix) Approximate distance of	:	Passing through the Reserve forest.

	proposed site for diversion from boundary of forests.		
	(x) Whether forms part of National Park, wildlife sanctuary, biosphere reserve, tiger reserve, elephant corridor, etc. (If so, the details of the area and comments of the Chief Wildlife Warden to be annexed).	:	No
	(xi) Whether any rare/endangered/unique species of flora and fauna found in the area-if so details thereof.	:	No
	(xii) Whether any protected archaeological/heritage site/ defence establishment or any other important monument is located in the area. If so, the details thereof with NOC from competent authority, if required.	:	No
8	Whether any requirement of forest land as proposed by the user agency in col.2 of Part-I is unavoidable and barest minimum for the project. If no, recommended area item-wise with details of alternatives examined.	:	Yes, unavoidable and barest minimum.
9	Whether any work in violation of the Act has been carried out (Yes/No). If yes, details of the same including period of work done, action taken on erring officials. Whether work in violation is still in progress.	:	No
10	Details of compensatory afforestation scheme :		
	(i) Details of non-forest area/degraded forest area identified for compensatory afforestation, its distance from adjoining forest, number of patches, size of each patch.	:	The user agency has identified the C.A. land to an extent of 2.10 ha. (Ac.5.20cts) of Government land (Konda Poramboke) in Sy.no.203 of Pakalapadu village, Golugonda Mandal, Visakhapatnam District for handing over to A.P. Forest Department in lieu of diversion of 2.10 ha. forest land for Widening and strengthening of Narsipatnam-Devipatnam road which falls in Compt.

			no.1205, 1206, 1207 & 1208 of Arilova RF in Arilova Beat, Narsipatnam Section of Narsipatnam Range in Golugonda Mandal of Visakhapatnam District.
	(ii) Map showing non-forest/degraded forest are identified for compensatory afforestation and adjoining forest boundaries.	:	The authenticated DGPS map with an extent of 2.10 ha. is enclosed.
	(iii) Detailed compensatory afforestation scheme including species to be planted, implementing agency, time schedule, cost structure, etc.	:	The CA scheme is prepared for raising of teak plantation upto 10 years maintenance under labour intensive method and other treatment operations including SMC works etc. A.P.Forest Department is the implementing agency.
	(iv) Total financial outlay for compensatory afforestation scheme	:	Rs.19.518 lakh.
	(V) Certificate from competent authority regarding suitability of area identified for compensatory afforestation and from management point of view (To be signed by the concerned Deputy Conservator of Forests).	:	The Site/ Soil suitability Certificate dt.14.12.2021 is issued by the Assistant Director of Agriculture, Pedaboddepalli, Narsipatnam, Visakhapatnam District for Compensatory Afforestation purpose.
11	Site inspection report of the DCF (to be enclosed) especially highlighting facts asked in col.7 (xi, xii), 8 and 9 above.	:	Enclosed
12	Division/District profile		
	(i) Geographical area of the Division.	:	3,971.02 Sq.Km.
	(ii) Forest area of the Division	:	2,343.67 Sq.Km.
	(iii) Total forest area diverted since 1980 with number of cases.	:	Stage-II approval: 1 no. - 19.67 ha. Stage-I approval: 37 no. - 114.327 ha. Total: 38 no. - 133.997 ha.
	iv) Total compensatory afforestation stipulated in the district/division since 1980 on wards.		
	(a) Forest land including penal compensatory afforestation	:	Nil

	(b) Non-forest land.	:	449.42 ha.
	(V) Progress of compensatory afforestation as on (date)	:	
	(a) Forest land	:	Nil
	(b) Non-Forest land	:	Out of 449.42 ha., the area suitable is only 269.35 ha. The balance 180.07 ha. is not suitable for treatment.
13	Specific recommendations of the DCF for acceptance or otherwise of the proposal with reasons.	:	The proposed road is recommended as the required forest area is unavoidable for the project and with in the approved / permitted width as per the above said Gazette notification. Due to this project there is no threat to the local flora, fauna and there is no archeological heritage importance in this locality.

Signature :


Name : Sri Ch. Suryanarayana, Dy.CF.,

Office Seal: **DIVISIONAL FOREST OFFICER**
NARSIPATNAM

Date: 11.02.2022.

Place: Narsipatnam.


**CA area Site Inspection Report of the Divisional Forest Officer,
Narsipatnam in lieu of diversion of 2.10 ha. forest land for Widening and
strengthening of Narsipatnam-Devipatnam road on 11.02.2022.**



Inspected the proposed Compensatory Afforestation (CA) area identified by the Executive Engineer, R&B, Paderu (User agency) in an extent of 2.10 ha. (Ac.5.20cts) of Government land (Konda Poramboke) in Sy.no.203 of Pakalapadu village, Golugonda Mandal, Visakhapatnam District for handing over to A.P. Forest

Department in lieu of diversion of 2.10 ha. forest land for Widening and strengthening of Narsipatnam-Devipatnam road which falls in Compt. no.1205, 1206, 1207 & 1208 of Arilova RF in Arilova Beat, Narsipatnam Section of Narsipatnam Range in Golugonda Mandal of Visakhapatnam District along with the field staff and the AEE, R&B, K.D.Peta Section on 11.02.2022.

The Forest Range Officer, Narsipatnam and his staff along with Revenue and R&B department officials have jointly inspected the area and found the selected site is suitable for afforestation with Teak and other treatment operations including SMC works etc.



Divisional Forest Officer,
Narsipatnam.

ACTION PLAN FOR COMPENSATORY AFFORESTATION (C.A. LAND) SCHEME FOR THE IDENTIFICATION 2.10 HA. PAKALAPADU VILLAGE, GOLUGONDA MANDAL OF VISAKHAPATNAM DISTRICT OF NARSIPATNAM RANGE AND DIVISION

ACTION PLAN FOR COMPENSATORY AFFORESTATION (C.A. LAND) SCHEME FOR THE IDENTIFICATION 2.10 HA, PARALAPADU VILLAGE, SOLLINGUR																											
Sl.No	Division	Item of work	2022-23		2023-24		2024-25		2025-26		2026-27		2027-28		2028-29		2029-30		2030-31		2031-32		2032-33		2033-34		Total
			Phy	Fin	Phy	Fin	Phy	Fin	Phy	Fin	Phy	Fin	Phy	Fin	Phy	Fin	Phy	Fin	Phy	Fin	Phy	Fin	Phy	Fin			
1	Narsipatham	Advance operation works	2.10	0.250																							0.250
2		Raising of Plantations (including SMC works)				2.10	4.224																				4.224
3		1st year maintenance of plantations				2.10	2.542																				2.542
4		2nd year maintenance of plantations							2.10	2.694																	2.694
5		3rd year maintenance of plantations									2.10	2.754															2.754
6		4th year maintenance of plantations											2.10	2.338													2.338
7		5th year maintenance of plantations													2.10	2.514											2.514
8		6th year maintenance of plantations															2.10	0.064									0.064
9		7th year maintenance of plantations																	2.10	0.106							0.106
10		8th year maintenance of plantations																			2.10	0.078					0.078
11		9th year maintenance of plantations																					2.10	0.086			0.086
12		10th year maintenance of plantations																							2.10	0.094	0.094
13		Over heads		0.025	0.4224	0.25422	0.269394	0.2754	0.2338									0.00643	0.01061	0.007781	0.00856				0.009415	1.774	
		GRAND TOTAL		0.275	4.646	2.796	2.963	3.029	2.572	2.765	0.071	0.117	0.086	0.094	0.104	2.10	19.518										

Divisional Forest Officer
NARSIPATNAM

29/1/2022

GOVERNMENT OF ANDHRA PRADESH
ROADS & BUILDINGS DEPARTMENT

From

Sri. P. Bala Sundara Babu, B. Tech.,

Executive Engineer

R&B DIVISION

PADERU

Cell No. 94408 18 047

e mail : eerbpaderoo@gmail.com

To

The Divisional Forest Officer

FOREST DIVISION OFFICE

NARSIPATNAM Division

Visakhapatnam District

Lr. No. ND Road / C A Land / ATO / Paderu Dt. 26/ 01 / 2022

Sub: (R&B) Department - Road Widening Work - " Widening & Strengthening of **Narsipatnam Devipatnam Road** from Km 7/4 - 12/0, 16/0 - 17/0, 21/0 - 25/0 & 29/5 - 30/0 in Visakhapatnam District" - Compensatory Afforestation Land of **2.10 Hactares - Authentication of DGPS Maps Received** from the PCCF (HOFF) A.P., Gunturu - Detailed Report - Submitted - regarding.

Ref: 1) Lr. from the DFO, Narsipatnam Division addressed to Excecutive Engineer, R&B Division, Paderu vide R.C. No. 1965 / 2018 - N 9 dated 24.07.2021 with a request to submit CA Land details.

2) Lr. from the Excecutive Engineer, R&B Division, Paderu addressed to the DFO, Narsipatnam Division vide Lr. No. ND Road / CA Land Pakalapadu / ATO / Paderu dated 01. 10. .2021 for verification & Authentication of DGPS Maps.

3) R C No. EFS 02 - 15034 / 15 /2018 - FCA - SEC - PCCF / FCA-3 dated 13.12. 2021 of the P C C F (HOFF) AP, Gunturu (C A Land Verified).

4) Lr. From the EE, R&B, Paderu addressed to the DFO, Narsipatnam Vide Lr. No. ND Road / Bank Draft / ATO / Paderu dt. 20. 01. 2022 for submitting a D.D. for Rs. 3,000/-.

5) Lr. From the EE, R&B, Paderu addressed to the District Collector, Visakhapatnam Vide Lr. No. ND Road / CA / Land / ATO / Paderu dated 28.10.2021 for according Advance Possession & Alienation of C A Land.

6) Proceedings of the District Collector, Visakhapatnam vide FILE No. REV - E. SEC 0 LND (ATGL) / 91 / 2021 - JA (E 6) VSKP CO dated 17. 01. 2022 (issued Advance possession of CA Land)

Vide **reference 1st** cited the Divisional Forest Officer, Narsipatnam has informed the Executive Engineer, (R&B) Division, Paderu to submit the following information of C A Land (1) DGPS Map & Co Ordinates, (2.) KML File (3) C A Scheme (4) Site Suitability Certificate for further processing of our proposals.

Accordingly we have conducted DGPS Survey at the Government Land proposed for Compensatory Afforestation at Survey No. 203, Pakalapadu Village of Golugonda Mandal, Visakhapatnam District, submitted the DGPS Maps to the PCCF, Gunturu (Head of the Forest Forces) for their Verification & Authentication through Proper channel vide 2nd reference.

Vide the 3rd reference, the PCCF sir, Gunturu has verified and accorded Authentication to our DGPS Maps and instructed us to pay an amount of Rs. 3,000/- (Rupees Three Thousand only) towards " Forest Utilisation Officer, AP, Gunturu" for supplying of Authenticated DGPS Maps.

Accordingly, vide 4th reference, a Bank Draft in shape of a D.D. bearing No.207519 dated 20.01.2022 was drawn in favour of the above address from the Union Bank of India, Narsipatnam Branch and submitted to the DFO, Narsipatnam for favour of taking further necessary action.

Vide reference 5th cited, the District Collector, Visakhapatnam has accorded Proceedings for Advance Possession for the Compensatory Afforestation Land to an extant of 2.10 Hectares at Survey No.203 of Pakalapadu Village of Golugonda Mandal of Visakhapatnam District in LIEU of Diversion of Forest Land for the above subject work. The said Land is also Handed over to the Forest officials on 19.01.2022 by the Tahsildar, Golugonda.

The above Road is Classified as **State High Way (SH - 009)**. It is Inter district Connectivity road with East Godavari District. The poor tribals from Koyyuru, Golugonda, G K Veedhi Mandals etc. utilise this road for transport of their agricultural produce, useful for students for going schools & colleges and also useful for emergency health services. The public and the vehicular traffic is facing much inconvenience in this RF Stretch since the road is narrow, Single Lane i.e. 3.66 meters width, now proposed for Double Lane width i.e. 7.00 meters width B T Road in addition to the road shoulders on either side.

In view of the above circumstances, **Part - I** of Section - II under F C Act 1980 (C.A.Land details) were up loaded in Government of India Web Site - Ministry of Environment, Forest & Climatic Change. Hard Copies of the above references from 1st to 6th i.e. **DGPS Maps & Coordinates, KML File, Site Suitability Certificate** issued by the Assistant Director of Agriculture, Narsipatnam, Advance Possession proceedings from the District Collector Visakhapatnam, **Land Handingover Certificate of CA Land issued by the Tahsildar**, Golugonda, Visakhapatnam District is herewith submitted for perusal and we are requesting the DFO, Narsipatnam to please forward our proposals to the higher authorities for further processing our file.

Yours faithfully

Enclo:

Copy of Letters vide above references

deleg
26-01-2022
**Executive Engineer
(R & B) PADERU.**

82°33'30"E

Compensatory Afforestation Land Identified at Survey No.203 of pakalapadu Village of Golugonda Mandal ,
Visakhapatnam District In Lieu of Diversion of Forest Land for the work "Widening and Strengthening of
Narsipatnam Devipatnam Road from Km 7/4-12/0, 16/0-17/0, 21/0-25/0 & 29/5-30/0 in Visakhapatnam District.



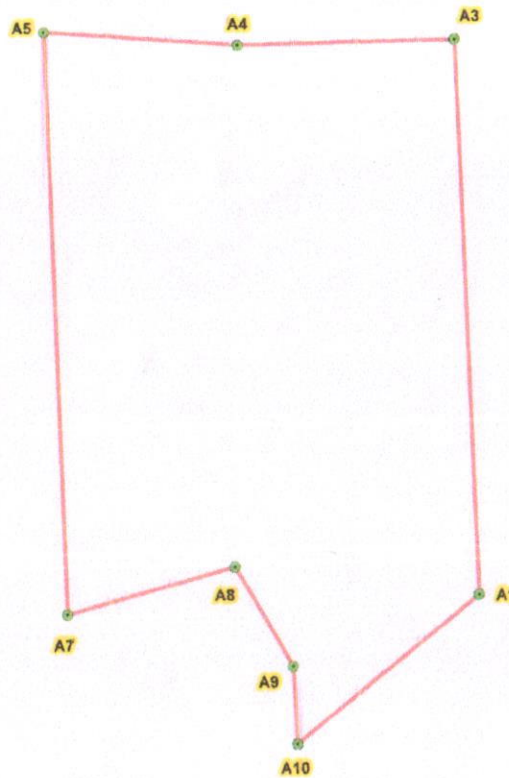
1:1500

[Signature]
Asst. Executive Engineer
R&B Section, K.D.PETA

[Signature]
Dy. Executive Engineer
(R & B) NARSIPATNAM

[Signature]
Executive Engineer
(R & B) PADERU

S.No	Name	Northing (y)	Easting (x)	Elevation (m)	Latitude	Longitude
1	BASE	1956056.050	670223.184	96.614	17.68496317	82.60496462
2	A1	1957206.545	665404.702	122.611	17.69572387	82.55963535
3	A3	1957370.905	665399.299	138.916	17.69720936	82.55959724
4	A4	1957370.169	665335.833	145.058	17.69720746	82.55899891
5	A5	1957374.721	665278.723	153.274	17.69725286	82.55846090
6	A7	1957202.732	665283.317	134.175	17.69569849	82.55849080
7	A8	1957215.958	665332.930	129.744	17.69581429	82.55895951
8	A9	1957186.326	665349.522	126.021	17.69554531	82.55911361
9	A10	1957163.367	665350.633	122.898	17.69533778	82.55912230



Surveyed Area= 2.1 Ha (OR) 5.2 Acres


Legend

- DGPS POINTS
- SURVEYED AREA

[Signature]
Sub-Divisional Forest Officer
Narsipatnam

COUNTERSIGNED

[Signature]
Divisional Forest Officer
Narsipatnam



82°33'30"E

[Signature]
Forest Section Officer
Narsipatnam

[Signature]
Forest Range Officer
NARSIPATNAM

SRI JYOTHI ENGINEERING CONSULTANCY,
H/O TROOPALIGUBBINCHING CONSULTANCY,
B/O ELURU- 8333832249.

[Signature]
Authorized Signatory

Compensatory Afforestation Land Identified at Survey No.203 of pakalapadu Village of Golugonda Mandal, Visakhapatnam District In Lieu of Diversion of Forest Land for the work "Widening and Strengthening of Narsipatnam Devipatnam Road from Km 7/4-12/0, 16/0-17/0, 21/0-25/0 & 29/5-30/0 in Visakhapatnam District.




1:1500

[Signature]
Asst. Executive Engineer
R & B Section K.D.PETA

[Signature]
Dy. Executive Engineer
(R & B) NARSIPATNAM

[Signature]
Executive Engineer
(R & B) PADERU.

S.No	Name	Northing (y)	Easting (x)	Elevation (m)	Latitude	Longitude
1	BASE	1956056.050	670223.184	96.614	17.68496317	82.60496462
2	A1	1957206.545	665404.702	122.611	17.69572387	82.55963535
3	A3	1957370.905	665399.299	138.916	17.69720936	82.55959724
4	A4	1957370.169	665335.833	145.058	17.69720746	82.55899891
5	A5	1957374.721	665278.723	153.274	17.69725286	82.55846090
6	A7	1957202.732	665283.317	134.175	17.69569849	82.55849080
7	A8	1957215.958	665332.930	129.744	17.69581429	82.55895951
8	A9	1957186.326	665349.522	126.021	17.69554531	82.55911361
9	A10	1957163.367	665350.633	122.898	17.69533778	82.55912230



Surveyed Area= 2.1 Ha (OR) 5.2 Acres

Legend

- DGPS POINTS
- SURVEYED AREA

0 20 40 80 120 160
Meters

82°33'30"E

[Signature]
Forest Section Officer
Narsipatnam

[Signature]
Forest Range Officer
NARSIPATNAM

Sub-Divisional Forest Officer
Narsipatnam

COUNTERSIGNED

Divisional Forest Officer
Narsipatnam

SRI JYOTHI ENGINEERING CONSULTANCY
H/O TADEPALLI GUDIM: 954279229
B/O ELURU- 8333832249

[Signature]
Authorised Signatory

Computer.No.298336/2021/E2, Dt. 17/01/2022

Collector's Office,
Visakhapatnam.

PROCEEDINGS OF THE DISTRICT COLLECTOR, VISAKHAPATNAM.

PRESENT:: Dr. A.MALLIKARJUNA, I.A.S.,

&&&

Sub:- Lands – Visakhapatnam District – Narsipatnam Division – Golugonda Mandal – Pakalapadu Village – Sy.No.203 – Extent Ac.5.20cts (2.10 Ha) – Widening and strengthening of Narsipatnam – Devipatnam Road from Km 7/4-12/0, 16/0-17/0, 21/0-25/0, 29/5-30/0 (in Golugonda Mandal) of Visakhapatnam District – Requirement of diversion of Reserve Forest of an extent of **2.10 Ha** for widening of road allotment of non forest land under Compensatory Afforestation - Advance possession – Orders – Issued.

Read: 1. Lr.No.9072021/ND Road / EE / R&B/PDR/ JTO, Dt. 07/07/2021 of the Executive Engineer (R&B) Division, Paderu.
- 2. Govt. Memo.No.967/Sec.II/2021, Dated. 22.06.2021 of the Environment, Forest, Science & Technology (Sec.II) Department.
3. Letter No. 279802/2021-DT(F), Dt.20/07/2021 of the Superintendent F-Section addressed to the RDO, Narsipatnam and the Tahsildar Narsipatnam Division.
4. Rc.No.724/2021/C, Dt. 24.09.2021 of the Revenue Divisional Officer, Narsipatnam.
5. Lr.No.409/2021/Camp Office-MLA, Narsipatnam, Dt.02.11.2021 of the Hon'ble MLA, Narsipatnam.
6. Letter No.279802/2021-DT (F), Dt. 07/11/2021 of the Superintendent F-Section addressed to the Divisional Forest officer, Narsipatnam.
7. Rc.No.1965/2018-N9, Dt.18.12.2021 of the Divisional Forest Officer, Narsipatnam.
8. Lr.No.ND Road/CA Land/ATO/ Paderu, Dt. 28/10/2021 of the Executive Engineer, R & B.
9. E.File No.279802/F5, Dt. 24.12.2021 of the Collector, Visakhapatnam.

&&&

ORDER:-

In the reference 1st and 8th read above, the Executive Engineer (R&B), Visakhapatnam has informed that the 2.10 Ha widening and strengthening of Narsipatnam- Devipatnam Road work from km 7/4-12/0, 16/0-17/0, 21/0-25/0, 29/5-30/0 in Golugonda Mandal was entrusted to the contractor M/s IR Constructions, Visakhapatnam District which involves widening of existing Single Lane Road (from 3.66 Meter Width) to Double Land (7.00 meter width) for a Length of 10.100 KMs.

Further informed that the widening work is completed for a Length of 6.20 Kms. The road stretch from km 8/0 to 11/4 for a length of 3.4 Km has not been taken up as the widening land falling in Reserve Forest area of Narsipatnam forest division.

The Executive Engineer (R&B) further informed that the Forest land alienation proposals under Section-II of Forest Conservation Act 1980 were sent to the Government through PCCF, Guntur on 26.02.2021. In response to their letter, the Government issued a Memo above instructing to identify Non Forest land to an extent of 2.10 Hectares for taking up compensatory Afforestation and submit the details of the same including map, DGPS, co-ordinates, KML file, CA scheme, site suitability certificate etc., for further processing of the proposal.

The Executive Engineer, R&B, Paderu Division finally requested to accord Advance Possession order & Alienation Proceedings by transferring of ownership of the said 2.10 Hectares land in Golugonda Mandal in favour of Forest Department to enable them to complete the road work and to save delay.

Further the Revenue Divisional Officer, Narsipatnam in the reference 4th read above has reported that the Tahsildar Golugonda Mandal has inspected the land in Pakalapadu Village along with the Mandal Deputy Surveyor, Mandal Revenue Inspector, Golugonda and Village Revenue Officer concerned and identified the Government land to an extent of Ac.5.20cts in S.No.203 of Pakalapadu Village of Golugonda Mandal for Compensatory Afforestation to the Forest Department.

S.No	Name of the Village	Sy.No	Proposed extent in Acres	Proposed extent in Hectares	Classification
1	Pakalapadu	203	5.20	2.10	Konda Poramboke

The Revenue Divisional Officer, Narsipatnam further reported that as per the diglot of Pakalapadu Village the land is classified as Konda Poramboke and the land was free from encroachment and any D- Form pattas were not issued in the subject land and forest officials have also visited the land proposed in Pakalapadu Village for Compensatory Afforestation.

The Revenue Divisional Officer, Narsipatnam further reported that the market value for the Sy.No.203 of Pakalapadu village duly obtaining from the Joint Sub Registrar-32 Narsipatnam .The Market value of the surrounding Zeroithy Sy.Nos. 247, 246, 232, 217, 216, 253, 215, 214, 238, 212, 211 is Rs.6.60 lakhs per acre. Therefore, the value of the proposed land i.eAc.5-20 is arrived at Rs.34,32,000/- (Thirty four lakhs thirty two thousand only).

Based on the report of the RDO, Narsipatnam vide reference 6th read above, the Divisional Forest Officer, Narsipatnam was requested to submit the feasibility report for the land identified by the Tahsildar Golugonda and Revenue Divisional Officer, Narsipatnam to take further action in the matter.

Accordingly vide reference 7th read above, the Divisional Forest Officer, Narsipatnam has stated that the proposed CA land identified to an extent of 2.10 Ha (Ac.5.20cts) of Government land (Konda Poramboke) in Sy.No.203 of Pakalapadu Village, Golugonda Mandal, Visakhapatnam District is suitable for Compensatory Afforestation (CA) along with Site/ Soil suitability certificate issued by the Assistant Director of Agriculture, Pedaboddepalli, Narsipatnam, Visakhapatnam District.

The Divisional Forest Officer, Narsipatnam has further stated that the proposed CA land identified to an extent of 2.10 Ha (Ac.5.20cts) of Government land (Konda Poramboke) in Sy.No.203 of Pakalapadu Village, Golugonda Mandal which is suitable for Compensatory Afforestation and requested to issue necessary instructions to the concerned revenue officials to handover the CA land to the Forest Department under proper mutation and necessary entries in the revenue records.

In view of the above, the Tahsildar Golugonda is hereby directed to handover the advance possession of the land to an extent of 2.10 Ha (Ac.5.20cts) of Government land (Konda Poramboke) in Sy.No.203 of Pakalapadu Village, Golugonda Mandal to the Divisional Forest Officer, Narsipatnam in lieu of Compensatory Afforestation.

The Divisional Forest Officer, Narsipatnam is requested to take over the possession of the land to an extent of 2.10 Ha (Ac.5.20cts) of Government land (Konda Poramboke) in Sy.No.203 of Pakalapadu Village, Golugonda Mandal from the Tahsildar Golugonda Mandal.

The Revenue Divisional Officer, Narsipatnam is directed to monitor the entire

process of handing over the advance possession of the land to the Divisional Forest Officer, Narsipatnam and report strict compliance.

(This has got the approval of the District Collector, Visakhapatnam)

Sd/- S Sreenivasa Murthy
For Collector
Visakhapatnam.

To

The Tahsildar Golugonda.
The Divisional Forest Officer, Narsipatnam.
The Revenue Divisional Officer, Narsipatnam for necessary action.

Copy to
The Executive Engineer, R& B Division, Paderu for information and necessary action.

Copy submitted to the Special Chief Secretary to Government & Chief Commissioner of Land Administration, A.P., Vijayawada.

Rc.No.130 /2020,SA.,dt.19-1-2022.

Tahsildar's Office, Golugonda.

LAND HANDOVER CERTIFICATE

Pursuant to the orders issued vide proceedings Computer No.298336/2021/E2, dated 17-01-2022 of the District Collector, Visakhapatnam, the following Government land covered by Survey No.203 Part (Proposed New Survey No.312) to an extent of Ac.5-20 cts (2.10 Ha) of Pakalapadu village, Golugonda Mandal is handed over on this day of 19th January, 2022 to the Divisional Forest Officer, Narsipatnam under Compensatory afforestation in lieu of forest land required for widening and strengthening of Narsipatnam – Devipatnam Road from Km 7/4-12/0, 16/0-17/, 21/0-25/0, 29/5-30/0 in Golugonda Mandal, Visakhapatnam District.

Name of the Mandal : Golugonda


Name of the District : Visakhapatnam

Survey No.	Extent Ac.cts.	Classification	North	East	South	West
203 part (Proposed New S.No.312)	5-20	Konda Poramboke	Remaining extent in No.203	Remaining extent in No.203	S.No.280 (D patta land)	Remaining extent in No.203


Coordinates :-

- 1 . 17.697228 , 82.558492
2. 17.697255, 82.559595
3. 17.695728 , 82.559638
4. 17.695344 , 82.559116
5. 17.695560 , 82.559209
6. 17.695824 , 82.558951
7. 17.695710 , 82.558488


HANDED OVER BY



19/1/2022
TAHSILDAR
GOLUGONDA.

TAKEN OVER BY


Divisional Forest Officer
NARSIPATNAM

Counter signed By


DIVL.FOREST OFFICER,
NARSIPATNAM.


65/9/1/22