

PART-II

(To be filled by the concerned Deputy Conservator of Forest)

State Serial No. of proposal : TN-089/2018

1. Location of the project/Scheme : Tamil Nadu

- (i) State / Union Territory : Tamil Nadu
(ii) District : Karur
(iii) Forest Division : Karur
(iv) Area of forest land proposed for diversion (in ha.) : 0.0512
(v) Category : Drinking Water

2. Legal status of forest land proposed for diversion :

S. No.	Division	Forest Land(ha.)	Legal Status
1	Karur	0.0512	Reserved Forest

Division 1. : Karur

3. District wise area to be diverted in the division :

S. No.	District	Area(ha.)
1	Karur	0.0512

4. Details of Vegetation available in the forest land proposed for diversion :

(i) Density of vegetation

S. No.	Area(in ha.)	Density	Eco-Class
1	0	0	Eco 2

(ii) Species-wise local/scientific names and girth-wise enumeration of trees at FRL :

S. No.	Scientific Name	Local Name	(31-60)cm.	(61-90)cm.	(91-120)cm.	(121-150)cm.	(>150)cm.
NIL							

5. Working plan prescription for the forest land proposed for diversion : NIL

6. Brief note on vulnerability of the forest area to erosion : Dose not arise

7. Approximate distance of the proposed site for diversion from boundary of forest(in km.) : 0

8. Significance of the forest land proposed for diversion from wildlife point of view :

- (i). Details of wildlife present in and around the forest land proposed for diversion :
Pecock, Mongoose, Hare, Monitor Lizard, crane, Ant eater
- (ii). Whether forms part of national park, wildlife sanctuary, biosphere reserve, tiger reserve, elephant corridor, wildlife migration corridor etc. : No

- (iii). Whether the forest land proposed for diversion is located within eco-sensitive zone(ESZ) of the Protected Area notified under Wildlife(Protection) Act, 1972 (Note: In case, ESZ of a Protected Area is not notified, then, 10kms distance from boundary of the Protected Area should be treated as ESZ): No
- (iv). Whether any national park, wildlife sanctuary, biosphere reserve, tiger reserve, elephant corridor, wildlife migration corridor etc., is located within 1 Km. from boundary of the forest land proposed for diversion : No
- (v). Whether any rare/endangered/unique species of flora and fauna found in the area : No

9.

Details of any protected archaeological/heritage site/defence establishment or any other important monument located in the area, if any :

- (i). Whether any protected archaeological/heritage site/defence establishment or any other important monument is located in the area : No

10. Comment as to the reasonability of the extent of the forest land proposed for diversion :

- (i). Whether the requirement of forest land as proposed by the user agency is unavoidable and bare minimum for the project : Yes

11. Details of violation(s), if any ,committed :




- (i). Whether any work in violation of the Act or guidelines issued under the Act has been carried out : No


12. Whether work in violation is still in progres(Yes/No) : No Data

13. Details of compensatory afforestation scheme :




- (i). Patch wise details for Degraded Area (To be earmarked by DFO)
- (ii). Total Financial Outlay for C.A(lacs): 6.85

Patch Wise Details						
S.no	Patch No.	Area(ha.)	Name of PF/RF	Range	Compartment No	Uploaded KML file of patch
1	1	0.102	D.Edaiyapatty Bit-III RF	Karur	1	View file

- (iii). Copy of CA scheme details: 
- (iii). Scanned copy of the Geo-referenced map of the forest land proposed for C.A. prepared by using DGPS or Total Station: 
- (iv). 

Copy of Survey of India Toposheet indicating boundary of forest land proposed for C.A.: 

Additional information Details :

S. No.	Documents	Remarks
1		Topo sheet for CA Land
2		Recommendation by DFO
3		Site Inspection report with photographs

14. District Profile :

S.no	District Name	Geographical area of the district (in ha.)	Forest area of the district (in ha.)	Total forest area diverted since 1980 (in ha.)	No. of Approved Cases	Forest Land including penal C.A. (in ha.)	Progress of compensatory afforestation as on(date)	A) Forest land (in ha.)	B) Non-forest land (in ha.)
1	Karur	289557	6703.41	4.3946	8	8.924	31/03/2018	8.924	0

15. Site inspection report of the DFO/CCF/Nodal Officer highlighting important facts pertaining to the forest land :

Division Name	Circle	Site inspected By	Whether site inspected	No. of times site visited	Site inspection report	Date of visit
Karur	Dindigul	DFO	Yes	One		07/02/2019

(Specific recommendation of the DFO/CCF/Nodal Officer with(Part II,III & Part IV))

16. Specific recommendation of the DFO/CCF/Nodal Officer for acceptance or otherwise of the proposal with reason :

Division	Circle	Recommendation By	Recommendation	Reason	Letter	Whether CF agreed
Karur	Dindigul	DFO	Recommended	The proposal is for diversion of 0.0512 ha of Forest land for laying pipeline to supplying drinking water from CWSS to Manmangalam and 71 other habitations in Karur district. The proposed sites were inspected on 07.02.2019 with Forest Range Officer, Karur and Assistant Engineer, TWAD Board, Karur. The proposed area		

for Pipeline is a linear stretch of Reserved Forest land to a length of 500 meter and width of 0.6 meters 0.05 Ha. in Vangal RF. The Proposed area for Pump room is 0.0012 ha. The user agency has submitted necessary undertaking on Compensatory Afforestation expenditure, Net Present Value, Additional Net Present Value and Annual Lease Rent. This diversion is proposed for a project which may reduce the water scarcity in Manmangalam and 71 other habitations of Karur District. Diversion of the particular stretch may not cause much disturbance to wildlife and will not adversely affect eco system. Taking into consideration of the facts

Report Part 2

				stated above, I recommend the user agency's proposal for diversion of the forest land in Vangal RF.	
--	--	--	--	---	--

Print page

~~District Forest Officer,
Karur Forest Division,
Karur.~~


14/3/19


14/3/19