

पत्र संख्या: एफ०टी०. 48-3801/2018(व०स०अ०)
वन विभाग, हिमाचल प्रदेश ।

प्रेषक: प्रधान मुख्य वन्य अरण्यपाल (हॉफ),
हिमाचल प्रदेश, शिमला ।

प्रेषित: क्षेत्रीय अधिकारी,
भारत सरकार, पर्यावरण वन एवं जलवायु परिवर्तन मंत्रालय,
एकीकृत क्षेत्रीय कार्यालय, सी०जी०ओ० कम्प्लैक्स, शिवालिक खण्ड,
लॉगबुड, शिमला हिमाचल प्रदेश ।

दिनांक शिमला-1

2202 Nnr 6 E F-9 JUN 2022

विषय: **Diversion of 1.8272 ha. of forest land in favour of HPPWD for the construction of link road Chowk to Sandoa via Dharjoi Ropri Dhar (Kms. 0/00 to 4/810), within the jurisdiction of Suket Forest Division, Distt. Mandi, Himachal Pradesh. (Online No. FP/HP/Road/40734/2019)**

महोदय,

आपके कार्यालय के पत्र संख्या नम्बर एफ०सी०/एच०पी०बी०/०६/२२/२०२१ दिनांक २९.०९.२०२१ के संदर्भ में।

२. उपरोक्त संदर्भित पत्र द्वारा उठाए गए बिंदुओं का उत्तर निम्न प्रकार प्रस्तुत किया गया है :-

- १) प्रयोक्ता अभिकरण द्वारा Justification for locating the project in forest area सक्षम प्राधिकारी द्वारा सत्यापित दस्तावेज para D(i), part-I में अपलोड कर दिए गए हैं, जो प्रस्ताव फोल्डर पृष्ठ संख्या २८ में संलग्न है।
- २) प्रयोक्ता अभिकरण द्वारा प्रस्तावित सड़क के सम्बन्ध में Temporary Employment generation के रूप में सृजित होने वाले Number of person days की पुनः समीक्षा करके para E(iii), part-I में दर्शाया गया है। प्रतिलिपि संलग्न है।
- ३) प्रयोक्ता अभिकरण द्वारा यह प्रस्तुत किया गया है कि KML file में सभी गांव को location and नाम सहित para B2.3, part-I में दर्शा दिया गया है।
- ४) प्रयोक्ता अभिकरण द्वारा १ से ४ एवं ६ से ९ तक सभी documents सक्षम प्राधिकारी द्वारा सत्यापित कर additional information details in online part-I में अपलोड कर दिया गया है।
- ५) मुख्य अरण्यपाल मण्डी द्वारा प्रस्तुत किया गया है कि सन्दोआ रोपड़ी धरजोल ग्राम के समस्त ग्रामीण ने वर्ष १९७४-७५ के दौरान संयुक्त रूप और संयुक्त धनराशि से उक्त भूमि पर कच्ची सड़क का निर्माण किया गया था और आज तक उक्त सड़क का उपयोग ग्रामीणों द्वारा किया जा रहा है इस संदर्भ में ग्रामीणों द्वारा दिया गया शपथ पत्र संलग्न है। चूंकि सड़क उल्लंघन का मामला वर्ष १९८० से पूर्व का है अतः Penal NPV की गणना को शून्य समझा जाए।



6)

मुख्य अरण्यपाल मण्डी द्वारा यह प्रस्तुत किया गया है कि प्रयोक्ता अभिकरण द्वारा प्रेषित रिपोर्ट के अनुसार प्रस्तावित सड़क के निर्मित होने से दो पंचायतों के पांच राजस्व गांव (चौक, धरजोल, रछोट, रोपडी तथा संदोआ) आदि के लगभग 1677 से उपर की आबादी लाभान्वित होती है। इस सड़क मार्ग से जुड़ने वाली 40% आबादी अनुसूचित जाति से सम्बन्ध रखती है। धरजोल गांव अनेक उपबस्तियों में बसा हुआ है तथा इसका भौगोलिक क्षेत्र अति विकट एवं दुर्गम है। रोपडी गांव से धरजोल गांव की ओर दर्शाए गए लगभग 350 मीटर वन क्षेत्र के दायरे में एक ओर जहां रोपडी पंचायत का रछोट राजस्व गांव स्थित है, वहां दूसरी ओर धरजोल गांव का अंतिम छोर पड़ता है, जहां स्वतन्त्रता सेनानी श्री त्वारसू राम की याद में प्राथमिकता के आधार पर बनाने का आश्वासन दिया गया था, लेकिन वन भूमि की औपचारिकताओं को पूर्ण करने में लगभग 5 वर्ष का समय गुजर गया। स्वतन्त्रता सेनानी की विधवा स्वर्गीय श्रीमती पार्वती देवी की मृत्यु 3 माह पूर्व हुई है, सड़क सुविधा के लिए अंत तक तरसती रही। अतः इस सड़क मार्ग का निर्माण महान दिवंगत आत्माओं के लिए सच्ची श्रद्धांजलि होगी। अतः रोपडी तथा धरजोल गांव को जोड़ना आवश्यक है, क्योंकि आपसी रिश्तेदारी होने से वासिदों को कम दूरी का सम्पर्क सड़क मार्ग मिल जाएगा। इस सड़क के निर्माण से कामेश्वर देव मंदिर तथा झऔडी माता मंदिर जो ऐतिहासिक तीर्थ स्थल है वह आपस में जुड़ जाएंगे तथा लोगों को आने जाने के लिए कम दूरी तय करनी पड़ेगी। प्रस्तावित सड़क मार्ग के किनारे रोपडी धार में बने सार्वजनिक शमशान घाट के लिए भी अंतिम यात्रा सुगम हो जाएगी। वर्तमान में बिना ग्रेड के बनी अधूरी सड़क औसतन 3 से 4 मी० चौड़ी है, जो लोक निर्माण विभाग के मानको पर खरी नहीं उतरती है। अतः मानक अनुसार सड़क निर्माण होने से एक ओर जहां 5 राजस्व गांव की आबादी को निर्माणित सड़क से सुविधा मिलेगी, वहीं सरकार द्वारा ग्रामीण आबादी को सड़क सुविधा देने को संकल्प पूरा होगा।

भवदीय,

संलग्न: यथोपरि,

नोडल अधिकारी एवं अति० प्र० मुख्य अरण्यपाल (व०स०अ०)
का०प्र०मु०अ०(व०ब०प्र०) हि० प्र०



HIMACHAL PRADESH

17AA 034496

N.O.C./AFIDAVIT

We, Himat Ram S/o Sh. Purvia Ram, aged 74 years, Prem Chand S/o Sh. Relu Ram aged 65 years, Bhagi Rath S/o Sh. Relu Ram aged 72 years, Rup Lal S/o Sh. Shiv Ram aged 79 years, Inder Singh S/o Sh. Tawarsu Ram aged 72 years, Durga Dass S/o Sh. Hirda Ram aged 70 years, Dhani Ram S/o Sh. Brij Lal aged 66 years all residents of Village Dhara Jol, P.O. Dev Brarta Tehsil Sarkaghat, Distt. Mandi HP, do hereby solemnly affirm and declare on oath as under:-

1. That the deponents are joint owner in possession of land situated in Muhal Dharjol Illaqua Anantpur, Tehsil Sarkaghat Distt. Mandi HP.
2. That all the villager of Village Dharjol has jointly constructed Ambulance Road during the year of 1974-1975 over the said land and till today the aforesaid road is to be utilized by the said Villager.
3. That the FCA case of the above said road is pending before the competent authority and there is no violation has been occur in the said road till today.
4. That after completion of the aforesaid road i.e. Chowk-Dharjol-Ropari Dhar-Sandoa the benefit of the said road should be taken by four-five Villagers abutting to the said road and the population of the aforesaid Villagers is approximately 1500/-, hence this affidavit.

Kishor Chand Verma
Notary
Sarkaghat
Mandi HP

Dated: 13-01-2022

Signature of Deponents

VERIFICATION:-

We, the above named deponents further declare on oath that the contents of this affidavit are true to the best of our knowledge and belie. Verified at Sarkaghat today on 13-01-2022.

[Signature]

Signature of Deponents

D.T. 17

10429
13/01/22

Himat Ram Sharma Sp Sh. Purva Ram
R/o vill. Dharpal P.O. Bara
Jeh. Sarkaghat H.P., Age 74 years,

[Signature]
Rajendra Singh

[Signature]
K. ...
St. ...
Tel. ...
Dist. Muzaffar N.R.



13/01/22
2.12.22

[Signature]
Rajendra Singh

मे. जवाहरलाल नेहरू वि. उपरोक्त सदन
का निम्नलिखित समारोह में ही किया गया है।

[Signature]
Rajendra Singh

Notary
Dependent/Executant
to understand the same at the
time of making thereof
to the excendant /- deponent
documents have been explained
Certified that the contents of this



HIMACHAL PRADESH

17AA 034495

N.O.C./AFIDAVIT

We, Ram Lal S/o Sh. Achhar, aged 66 years, Gian Chand S/o Sh. Trahru aged 73 years, Hem Lal S/o Sh. Bhagat Ram aged 76 years, Ghananand S/o Sh. Parma Nand aged 69 years, Chandermani S/o Sh. Mast Ram aged 79 years, Prakash Chand S/o Sh. Drga Dass aged 65 years all residents of Village Sandoa, P.O. Dev Brarta Tehsil Sarkaghat, Distt. Mandi HP, do hereby solemnly affirm and declare on oath as under:-

1. That the deponents are joint owner in possession of land situated in Muhal Sandoa, Illaqua Anantpur, Tehsil Sarkaghat Distt. Mandi HP.
2. That all the Villager of Village Sandoa has jointly constructed Ambulance Road during the year of 1974-1975 over the said land and till today the aforesaid road is to be utilized by the said Villagers.
3. That the FCA case of the above said road is pending before the competent authority and there is no violation has been occurring in the said road till today.
4. That after completion of the aforesaid road i.e. Chowk-Dharjol-Ropari Dhar-Sandoa the benefit of the said road should be taken by four-five Villagers abutting to the said road and the population of the aforesaid Villagers is approximately 1500/-, hence this affidavit.

Kishor Chandra Verma
Notary
Sarkaghat
Himachal Pradesh

Dated: 13-01-2022

Ram Lal
Signature of Deponents

VERIFICATION:-

We, the above named deponents further declare on oath that the contents of this affidavit are true to the best of our knowledge and belief. Verified at Sarkaghat today on 13-01-2022.

5 Hem Lal
6



Ram Lal
Signature of Deponents

10430
13/10/22

Ram Lal Sharma S/o Sh. Achhar
vill. Sandas P.O. Beata Teh. Sarkaghat
H.B. Age.

Notary
for
Teh. Sarkaghat
Distt. Mandi H.P.

Ram Lal

Certified that the contents of this
documents have been explained
to the executant i- deponent a
Sarkaghat who seemed perfect
to understand the same at the
time of making thereof

Notary

Deponent/Executant

NAME OF WORK/ PROPOSAL :- CONSTRUCTION LINK ROAD CHOWK TO SANDOA VIA DHARJOL ROPRI DHAR KM.0/00 TO 4/810.

File No:- FP/HP/ROAD/40734/2019

Date of Proposal:- 19-06-2019

Annexure-V

Detail of Employment Generated

Officer:


This proposed road falls under jurisdiction of HPPWD local section (**CONSTRUCTION LINK ROAD CHOWK TO SANDOA VIA DHARJOL ROPRI DHAR KM.0/00 TO 4/810.**) The work shall be supervised by the Junior Engineer-in-charge of the section of the present strength and is considered sufficient as such no additional employment shall be generated in respect of this category.

Work Charged Staff:

The work is executed by engaging local Temporary / casual labour. The present sectional strength is one No. work inspector with head quarter at local section is considered sufficient for assisting in the supervision work. Hence no additional employment in respect of work charge staff is likely to be generated.

Casual labour:

The cost of the project at current rate is expected to the around of Rs. 300 lacs only keeping in view current minimum wages payable to the casual labour. The employment potential of the project is estimated to be grounding to 28125 man-days


**Executive Engineer
Dharmpur Division
HPPWD Dharmpur**

Full Title of Project :- CONSTRUCTION LINK ROAD CHOWK TO SANDOA VIA DHARJOL ROPRI DHAR KM.0/00 TO 4/810.

File No. :-FP/HP/ROAD/40734/2019

Date of Proposal :- 19-06-2019

FORM-'A'

Form for seeking prior approval under section 2 of the proposals by the State Governments and other authorities

PART-1


(TO BE FILLED UP BY USER AGENCY)

1	1. Project details:	Detail of project enclosed at Annexure - A
	(i) Short narrative of the proposal and project/scheme for which the forest land is required.	CONSTRUCTION LINK ROAD CHOWK TO SANDOA VIA DHARJOL ROPRI DHAR KM.0/00 TO 4/810.
	(ii) Map showing the required forest land, boundary of adjoining forest on a 1:50000 Scale map. Attached.	Attached at page
	(iii) Cost of the Project.	Rs. 300 lacs
	(iv) Justification for locating the project in forest area	As per policy of Govt. of India every Panchayat Headquarter is to be connected with roads. Public works department has prepared a core network in the state of HP. Core network has been prepared by Distt. wise, block wise in the state as such a DPR has been got approved from competent authority for CONSTRUCTION LINK ROAD CHOWK TO SANDOA VIA DHARJOL ROPRI DHAR KM.0/00 TO 4/810. Panchyat Connectivity and PHQ Chowk, Ropari in Gopalpur Block of Mandi District. Gopalpur Block is amongst one of the most interior block in the State. PHQ Chowk is surrounded by demarcated forests. As such forest case diversion of 1.8272 Hact. Forest land for the CONSTRUCTION LINK ROAD CHOWK TO SANDOA VIA DHARJOL ROPRI DHAR KM.0/00 TO 4/810. has been prepared for sanction from competent authority. All possible measure have been taken to involve the minimum possible forest area. Alternative alignment were explored and this one taken as final for preparation of DPR & Forest case.
	(v) cost-benefit analysis	Not required as the area of diversion of forest land is less than 5 hac.
	(vi) Employment likely to be generated	However the construction of the road will be done by "A" Class contractor by using mechanical equipment, yet employment of local people will be given as per policy of HP Govt. as such by taking 30% of the total cost 300 lacs for employment generation employment generation will be 28125 mandays. More important is that by construction of this road the people of this area will self employment by growing cash crops like fruits & vegetables which will boost up their economy.

2	2. Purpose-wise break up of the total land required:	3.217 KM. length of CONSTRUCTION LINK ROAD CHOWK TO SANDOA VIA DHARJOL ROPRI DHAR KM.0/00 TO 4/810. is passing through forest land having an area of 1.8272 Hact. and 1.593 km length is passing through private land having an area 0.9049 Hact. The proposed road has already been constructed, so dumping will not be required.
3	Details of displacement of people due to the project, if any.	Nil
	(i) Number of families	NA
	(ii) Number of scheduled castes/schedules tribe families.	NA
	(iii) Rehabilitation plan	NA
4	Whether clearance under Environment (Protection) Act, 1986 Required?	No
5	Undertaking to bear the cost of raising and maintenance of compensatory afforestation and /or penal compensatory afforestation as well as cost for protection and regeneration of Safety Zone, etc as per the scheme prepared by the State government (undrtaking to be enclosed)	Enclosed as per check list
6	Details of certificates/documents enclosed as required under the instructions.	Enclosed as per check list

State serial No. of proposal:-

Date:-04-04-2022
Place: Dharmpur


Executive Engineer,
Dharmpur Division
HPPWD Dharmpur

State serial No. of proposal:-

(To be filled up by the Nodal Officer with date of receipt)

OFFICE OF THE DISTRICT COLLECTOR, MANDI DISTRICT, MANDI, H.P.
No. MND(I.R)-Z(30-HPPWD)-1/2016:-

Dated:-

Non Availability Certificate

In view of recommendation of Sub Divisional Officer (C), Dhampur, District Mandi the non availability certificate of non forest land for the construction of Chowk Dharjol Ropari Dhar Sandoa road in respect of following land is hereby issued:-

Muhul Chowk	Khasra No.	Area	Type of land
	363/4	0-03-62	Charagah Bila Drakhtan
	363/1	0-01-53	Charagah Bila Drakhtan
	375/1	00-01-53	Charagah Bila Drakhtan
	399	00-01-39	Gair mumkin nalah
	400/1	00-00-28	Gair mumkin nalah
	906/1	00-02-04	Charagah Drakhtan
	1039/1	00-00-51	Charagah Drakhtan
	1101/1	00-01-45	Charagah Drakhtan
	1193/1	0-06-94	Gair mumkin nalah
Dharjol	319/1	00-03-38	Charagah Drakhtan
	351/1	0-00-86	Charagah Drakhtan
	352/1	0-00-57	Charagah Drakhtan
	352/2	0-00-88	Charagah Drakhtan
	596/1	00-10-35	Charagah Bila Drakhtan
	666/1	00-00-26	Gair mumkin nalah
	680/1	00-03-48	Charagah Bila Drakhtan
	680/2	00-07-94	Charagah Bila Drakhtan
	680/3	00-07-05	Charagah Bila Drakhtan
	680/4	00-20-68	Charagah Bila Drakhtan
	945/1	00-01-90	Charagah Bila Drakhtan
	945/2	00-07-05	Charagah Bila Drakhtan
	952/1	00-02-35	Charagah Bila Drakhtan
	957/1	00-00-99	Charagah Bila Drakhtan
	278/1	00-02-53	Gair mumkin Rasta
	827/1	00-13-21	Gair mumkin Rasta
	827/5	00-03-53	Gair mumkin Rasta
	954/1	00-00-39	Gair mumkin Rasta
Rachot	287/1	00-03-89	Charagah Bila Drakhtan
	130/1	00-01-15	Charagah Bila Drakhtan
	104/1	00-11-45	Charagah Bila Drakhtan
	104/2	00-04-52	Charagah Bila Drakhtan
	104/4	00-00-34	Charagah Bila Drakhtan
	104/6	00-05-50	Charagah Bila Drakhtan
	124/1	00-01-22	Charagah Bila Drakhtan
Ropari	2249/2112/1	00-02-86	Charagah Bila Drakhtan
	2110/1499/1	00-03-44	Charagah Drakhtan
	1546/1	00-00-22	Charagah Bila Drakhtan
	1548/1	00-00-18	Charagah Bila Drakhtan
	1549/1	00-00-88	Charagah Bila Drakhtan
	1549/2	00-01-24	Charagah Bila Drakhtan
	1580/1	00-00-73	Charagah Bila Drakhtan
Sandoa	237/1	00-00-72	Charagah Bila Drakhtan
	237/2	00-05-42	Charagah Bila Drakhtan
	270/1	00-07-09	Charagah Bila Drakhtan
	270/2	00-00-52	Charagah Bila Drakhtan
	272/1	00-03-13	Charagah Bila Drakhtan
	334/1	00-01-80	Charagah Bila Drakhtan
	439/1	00-00-34	Gair mumkin nalah
	537/1	00-03-24	Charagah Bila Drakhtan

Abhishek

Sub Divisional Officer
Mandi District, Mandi, H.P.

646/1	00-00-18	Gair mumkin nalah
327/1	00-00-40	Gair mumkin Gohar
Total =	01-82-72 Hect.	

It is certified that there is no non forest land available in above muhal namely Chowk, Dharjol, Rachot, Ropari and Sandoa for the construction of above road.

Ends. - File

Endst. No. As above
Copy to:-

1.
2.

50650-51

Collector,
Mandi District, Mandi.

Dated:-

3-10-17

The Sub Divisional Officer (C), Dharampur, District Mandi for information.
The Executive Engineer, HPPWD, Dharampur, District Mandi w.r.t. his letter No. 12425-27 dated 11-09-2017 for information and necessary action.

Collector,
Mandi District, Mandi.



J.P.
P.W.D.

NO. 12-DPD-CB-WA-FCW/2017-18. 15038

dt 9.10.17

Copy alongwith its enclosure
is forwarded to the Assistant Engineer Mandap
Sub-Division J.P.W.D. Mandap for information
and necessary action.

Executive Engineer,
Dharampur Division
HPPWD Dharampur
Distt Mandi (H.P.)


Atul

District P.W.D. Officer
Mandi District, Mandi (H.P.)

SUKET FOREST DIVISION

NET PRESENT VALUE FOR THE DIVERSION OF 1.8272 HECTARE OF FOREST LAND FOR THE CONSTRUCTION OF LINK ROAD CHOWK TO SANDOA VIA DHARJOL ROPRI DHAR KM 0/00 TO 4/810 WITH IN THE JURISDICTION OF SUKET FOREST DIVISION DISTRICT MANDI HP.

Sr. No.	Name of Scheme/Project	Forest land proposed to be diverted (in ha)	Eco-value Class and Density	Rate of NPV revised by MoEF & CC order dated 06.01.2022	Amount involved
1.	Diversion of 1.8272 ha forest land for the C/o link road Chowk to Sandoa via Dharjol Ropri Dhar Km 0/00 to 4/810 within the jurisdiction of Suket Forest Division Sundernagar Distt. Mandi H.P.	1.8272 ha.	Eco-value Class-V Density=0.02 Open Forest	10,05,210/-	18,36,720/-


Divisional Forest Officer,
Suket Forest Division,
Sundernagar, H.P.