

कार्यालय वन संरक्षक, उत्तरी कुमाऊँ वृत्त, उत्तराखण्ड, अल्मोड़ा।

Email : cfkumaon\_north@rediffmail.com , (05962) 231099 Fax : 230397

पत्रांक - 555 /12-1 अल्मोड़ा, दिनांक, 10/8 2016.

सेवा में,

अपर प्रमुख वन संरक्षक/नोडल अधिकारी  
भूमि संरक्षण, इन्दिरा नगर, फारेस्ट कालोनी  
देहरादून।

विषय :- बयेला नाड मोटर मार्ग (प्रस्ताव सं० 9364/2015)।

संदर्भ :- आपकी आपत्ति दिनांक 11.07.2016।

महोदय,

विषयगत मोटर मार्ग से सम्बन्ध में क्षेत्रीय कार्यालय देहरादून की आपत्ति दिनांक 11.07.2016 सूचित ऑन लाइन आपत्तियों का निराकरण करने हेतु इस कार्यालय से दिनांक 13.07.2016 के क्रम में प्रभागीय वनाधिकारी अल्मोड़ा के पत्रांक 886/12-1 दिनांक 05.08.2016 से प्राप्त आख्या के क्रम में बिन्दुवार आख्या निम्न प्रकार प्रेषित की जा रही है-

1	The period for which forest land is proposed to be diverted is not mentioned in part A-1-x	Mentioned in para A-1-x प्रस्तावक द्वारा पार्ट 1 में संलग्न है।
2	Village wise breakup of land not provided in pera 2,3	Village wise breakup provided प्रस्तावक द्वारा पार्ट 1 B-2,2 में संलग्न है।
3	Both the alternative start from the same point but they are started to start form different poits in the text.	Both the alignments/alternatives start from the same point with minor variations because there was no alternative and it is corrected in the statement. प्रस्तावक द्वारा पार्ट 1 में संशोधित किया गया है।
4	Scanned copy of map of land proposed for CA usding GPS or total station is not proper.	Proper scanned copy of map os land proposed for CA using GPS is attached. प्रस्तावक द्वारा पार्ट 1 में संलग्न है।
5	Copy of map is SOI toposheet indicating location of CA is not clear.	Clear SOI toposheet duly signed by forest and revenue officers is enclosed. प्रस्तावक द्वारा पार्ट 1 C-3 में संलग्न है।
6	Owner wise details of nap land selected for muck dumping along with map and reclamation plan is not sumittrd.	Owner wise detail of nap land selected for dumping along with map and reclamation plan is attached प्रस्तावक द्वारा पार्ट 1 में संलग्न है।
7	Working plan prescription for the area proposed for diversion and its disrance form boundary of forest not given.	The reserved forest is affected in this project.Distance from boundry is Zero. According to work plan twisted pinus (पेंचदार चीड़) under working circle (कार्य वृत्त)

संलग्न :- यथोपरि।

भवदीय

(प्रेम कुमार)

मुख्य वन संरक्षक/वन संरक्षक,  
उत्तरी कुमाऊँ वृत्त, उत्तराखण्ड, अल्मोड़ा।

**कार्यालय**  
**प्रभागीय वनाधिकारी, अल्मोड़ा वन प्रभाग, अल्मोड़ा**

दूरभाष : 05962-230065, फ़ैक्स: 05962-232182 ई-मेल [almoraforestdivision@rediffmail.com](mailto:almoraforestdivision@rediffmail.com)  
पत्रांक 886 / 12-02 अल्मोड़ा दिनांक 05-08-2016

सेवा में,

वन संरक्षक,  
उत्तरी कुमाऊँ वृत्त, उत्तराखण्ड अल्मोड़ा।

**विषय** बयेला नाड़ मोटर मार्ग के वन भूमि हस्तान्तरण के संबन्ध में। (प्रस्ताव सं० 9364/2015)


**सन्दर्भ** आनलाइन आपत्ति दिनांक 14/07/2016

महोदय,

उपरोक्त सन्दर्भित पत्र के क्रम में आपको अवगत कराना है कि आप द्वारा उपरोक्त मोटर मार्ग के वन भूमि हस्तान्तरण प्रस्ताव में ऑनलाइन द्वारा आपत्तियों में लौटाया गया था। जिसकी आख्या बिन्दुवार निम्नवत है।

1	The period for which forest land is proposed to be diverted is not mentioned in part A-1-x	Mentioned in para A-1-x . प्रस्तावक द्वारा पार्ट 1 में संलग्न है।
2	Village wise breakup of land not provided in para 2,3	Village wise breakup provided प्रस्तावक द्वारा पार्ट 1 B- 2.2 में संलग्न है।
3	Both the alternative start from the same point but they are started to start form different poits in the text.	Both the alignments/alternatives start from the same point with minor variations because there was no alternative and it is corrected in the statement. प्रस्तावक द्वारा पार्ट 1 में संशोधन किया गया है।
4	Scanned copy of map of land proposed for CA usding GPS or total station is not proper.	Proper scanned copy of map os land proposed for CA using GPS is attached. प्रस्तावक द्वारा पार्ट 1 में संलग्न है।
5	Copy of map is SOI toposheet indicating location of CA is not clear.	Clear SOI toposheet duly signed by forest and revenue officers is enclosed. प्रस्तावक द्वारा पार्ट 1 C- 3 में संलग्न है।
6	Owner wise details of nap land selected for muck dumping along with map and reclamation plan is not sumittrd.	Owner wise detail of nap land selected for dumping along with map and reclamation plan is attached . प्रस्तावक द्वारा पार्ट 1 में संलग्न है।
7	Working plan prescription for the area proposed for diversion and its disrance form boundary of forest not given.	The reserved forest is affected in this project.Distance from boundry is Zero. According to work plan twisted pinus (पेंचदार चीड़) under working circle (कार्य वृत्त)

भवदीय,

  
प्रभागीय वनाधिकारी,  
अल्मोड़ा वन प्रभाग अल्मोड़ा

## भाग-III

(सम्बन्धित वन संरक्षक द्वारा भरा जाना है)

14-	स्थल, जहाँ की वन भूमि शामिल की गयी है क्या इसका सम्बन्धित वन संरक्षक ने निरीक्षण किया है ? (हाँ/नहीं) यदि हाँ तो निरीक्षण की तारीख और किए गये प्रेक्षणों को, निरीक्षण नोट के रूप में संलग्न करें।	अपेक्षित नहीं
15-	क्या सम्बन्धित वन संरक्षक भाग-ख में दी गयी सूचना और उप वन संरक्षक के सुझावों से सहमत है।	सहमत
16-	प्रस्ताव की स्वीकृति या अन्यथा के बारे में सम्बन्धित वन संरक्षक की विस्तृत कारणों के साथ विशेष सिफारिशें।	जनहित में स्वीकृति दे ली संवृत्ति की जाती है।

दिनांक 12/6/2013

स्थान अनामिका

हस्ताक्षर

वन संरक्षक,

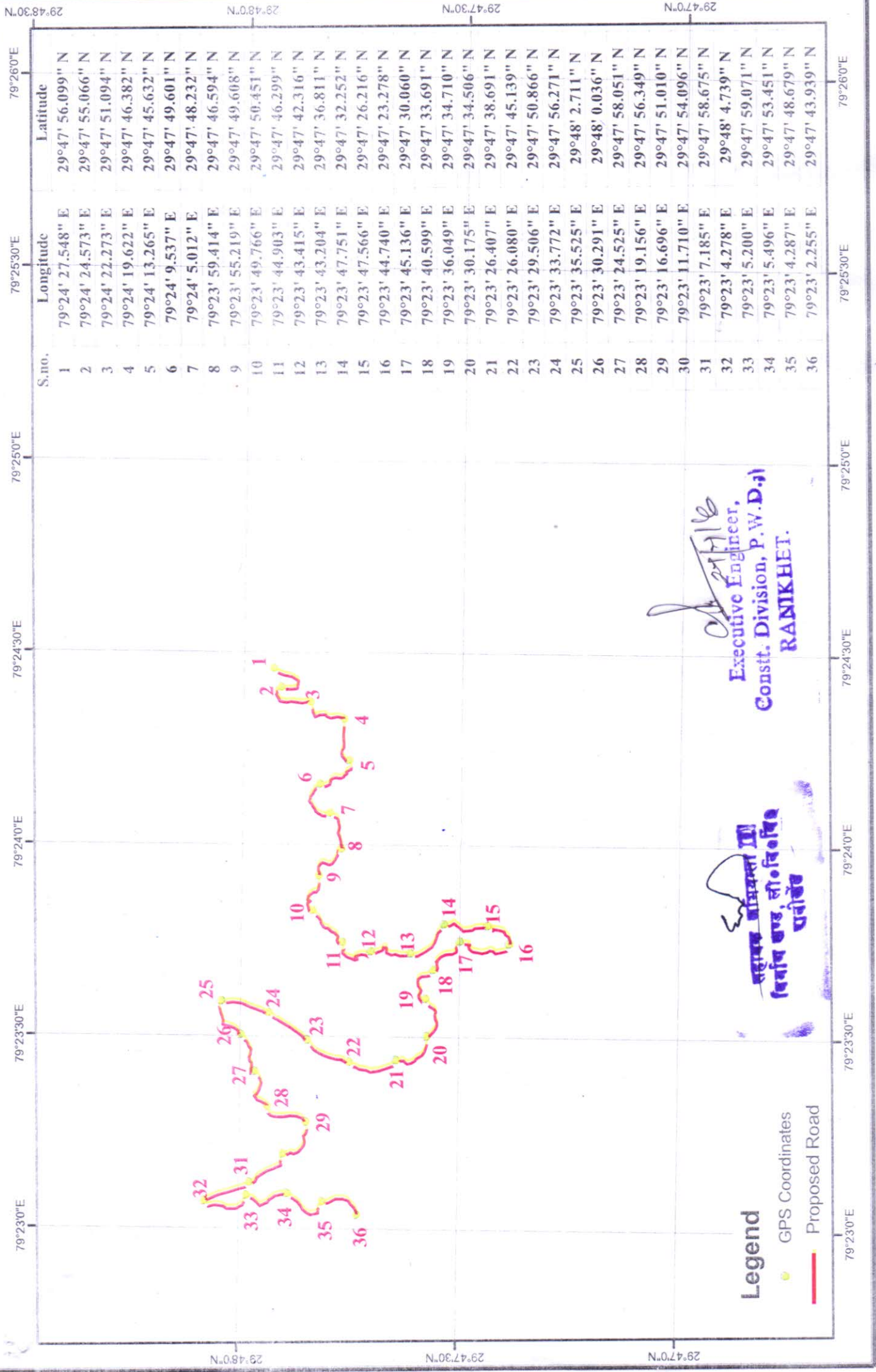
उत्तरो कुमाऊँ वृत्त, उत्तराखण्ड

नाम

अनामिका

सरकारी मोहर

# जीयोरेफरेन्स मैप - जनपद अल्मोड़ा में बयेला नाड़ मोटर मार्ग का नव निर्माण



### Legend

- GPS Coordinates
- Proposed Road

  
**Executive Engineer,**  
**Constt. Division, P.W.D.-I**  
**RANKHET.**

  
**सहायक मापकर्ता III**  
**विनायक शाह, सी.वि.वि.वि**  
**परीसरे**

29°48'30"N 29°47'30"N 29°47'0"N 29°47'0"N 29°47'0"N

79°26'0"E 79°25'30"E 79°25'0"E 79°25'0"E 79°25'0"E

S.No. Longitude Latitude

1	79°24' 27.548" E	29°47' 56.099" N
2	79°24' 24.573" E	29°47' 55.066" N
3	79°24' 22.273" E	29°47' 51.094" N
4	79°24' 19.622" E	29°47' 46.382" N
5	79°24' 13.265" E	29°47' 45.632" N
6	79°24' 9.537" E	29°47' 49.601" N
7	79°24' 5.012" E	29°47' 48.232" N
8	79°23' 59.414" E	29°47' 46.594" N
9	79°23' 55.219" E	29°47' 49.608" N
10	79°23' 49.766" E	29°47' 50.451" N
11	79°23' 44.903" E	29°47' 46.299" N
12	79°23' 43.415" E	29°47' 42.316" N
13	79°23' 43.204" E	29°47' 36.811" N
14	79°23' 47.751" E	29°47' 32.252" N
15	79°23' 47.566" E	29°47' 26.216" N
16	79°23' 44.740" E	29°47' 23.278" N
17	79°23' 45.136" E	29°47' 30.060" N
18	79°23' 40.599" E	29°47' 33.691" N
19	79°23' 36.049" E	29°47' 34.710" N
20	79°23' 30.175" E	29°47' 34.506" N
21	79°23' 26.407" E	29°47' 38.691" N
22	79°23' 26.080" E	29°47' 45.139" N
23	79°23' 29.506" E	29°47' 50.866" N
24	79°23' 33.772" E	29°47' 56.271" N
25	79°23' 35.525" E	29°48' 2.711" N
26	79°23' 30.291" E	29°48' 0.036" N
27	79°23' 24.525" E	29°47' 58.051" N
28	79°23' 19.156" E	29°47' 56.349" N
29	79°23' 16.696" E	29°47' 51.010" N
30	79°23' 11.710" E	29°47' 54.096" N
31	79°23' 7.185" E	29°47' 58.675" N
32	79°23' 4.278" E	29°48' 4.739" N
33	79°23' 5.200" E	29°47' 59.071" N
34	79°23' 5.496" E	29°47' 53.451" N
35	79°23' 4.287" E	29°47' 48.679" N
36	79°23' 2.255" E	29°47' 43.939" N

79°23'0"E 79°23'30"E 79°24'0"E 79°24'30"E 79°25'0"E

# DIGITAL MAP OF BAILA NAR MOTOR ROAD (7 Km) DISTRICT - ALMORA



0 0.5 1 1.5 Km



### Legend

- PROPOSE\_ROAD
- ALTERNATE ALLIGNMENT
- Forest Block Boundary
- Forest Compartment Boundary

**उपजिलाधिकारी द्वाराहाट**

**प्रतिहस्ताक्षरित**  
**प्रभागाध्यक्ष वनाधिकारी,**  
**अल्मोड़ा वन प्रभाग, अल्मोड़ा**

*AAE*

*Saul*

*h*

**तहसीलदार द्वाराहाट**

**PART-II**

(To be filled by the concerned Deputy Conservator of Forest)

State Serial No. of proposal : UK-0499/2015

## 1. Location of the project/Scheme : Uttarakhand

- (i) State / Union Territory : Uttarakhand  
(ii) District : Almora  
(iii) Forest Division : Almora  
(iv) Area of forest land proposed for diversion (in ha.) : 1.305  
(v) Category : Road

## 2. Legal status of forest land proposed for diversion :

S. No.	Division	Forest Land(ha.)	Legal Status
1	Almora	0.18	Revenue Forest
2	Almora	1.125	Reserved Forest

Division 1. : Almora

## 3. District wise area to be diverted in the division :

S. No.	District	Area(ha.)
1	Almora	1.305

## 4. Details of Vegetation available in the forest land proposed for diversion :

## (ii) Density of vegetation

S. No.	Area(in ha.)	Density	Eco-Class
1	1.305	3	Eco 5

S. No.	Scientific Name	Local Name	(31-60)cm.	(61-90)cm.	(91-120)cm.	(121-150)cm.	(>150)cm.
1	Pinus roxburghii	Chir		40	9	7	13

## 5. Working plan prescription for the forest land proposed for diversion : YES Chilyanaula reserve forest compart 7 and 9 twisted chir

## 6. Brief note on vulnerability of the forest area to erosion : There is no possibility on soil erosion.

## 7. Approximate distance of the proposed site for diversion from boundary of forest(in km.) : No Data

## 8. Significance of the forest land proposed for diversion from wildlife point of view :

- (i). **Details of wildlife present in and around the forest land proposed for diversion** : No wild life exist in the area
- (ii). **Whether forms part of national park, wildlife sanctuary, biosphere reserve,tiger reserve, elephant corridor, wildlife migration corridor etc.** : No
- (iii). **Whether the forest land proposed for diversion is located within eco-sensitive zone(ESZ) of the Protected Area notified under Wildlife(Protection) Act,1972 (Note: In case, ESZ of a Protected Area is not notified,then,10kms distance from boundary of the Protected Area should be treated as ESZ):**  
No
- (iv). **Whether any national park, wildlife sanctuary, biosphere reserve, tiger reserve, elephant corridor, wildlife migration corridor etc., is located within 1 Km. from boundary of the forest land proposed for diversion** : No
- (v). **Whether any rare/endangered/unique species of flora and fauna found in the area** : No

## 9. Details of any protected archaeological/heritage site/defence establishment or any other important monument located in the area, if any :

- (i). Whether any protected archaeological/heritage site/defence establishment or any other important monument is located in the area : No

10. Comment as to the reasonability of the extent of the forest land proposed for diversion :

- (i). Whether the requirement of forest land as proposed by the user agency is unavoidable and bare minimum for the project : Yes



11. Details of violation(s), if any ,committed :





- (i). Whether any work in violation of the Act or guidelines issued under the Act has been carried out : No

12. Whether work in violation is still in progres(Yes/No) : No


13. Details of compensatory afforestation scheme :

(i). Patch Wise Details

Patch Wise Details						
S.no	District Name	Village	Area(in ha.)	khasra	KML file	Present Owner file
1	Almora	Billekh	1.305	6066		

- (ii). Upload a scanned copy of the Geo-referenced map of the forest land proposed for C.A. prepared by using DGPS or Total Station: 
- (iii). Upload a copy of Survey of India Toposheet indicating boundary of forest land proposed for C.A: 
- (iv). Total Financial Outlay for C.A: 3.55
- (v). Whether the land identified by User Agency is suitable for CA and from managementpoint of view?: Yes
- (vi). Copy of certificate regarding suitability of land identified for CA and from management point of view: 
- (vii). Copy of detailed CA scheme including species to be planted,implementing agency,time schedule,cost structure etc.: 


Additional information Details :

S. No.	Documents	Remarks
1		NPV CERTIFICATE

14. District Profile :


S.no	District Name	Geographical area of the district (in ha.)	Forest area of the district (in ha.)	Total forest area diverted since 1980 (in ha.)	No. of Approved Cases	Forest Land including penal C.A. (in ha.)	Progress of compensatory afforestation as on(date)	A) Forest land (in ha.)	B) Non-forest land (in ha.)
1	Almora	313900	236184.110	976.2986	544	1954.258	02/10/2015	1342.642	.



15. Site inspection report of the DFO/CCF/Nodal Officer highlighting important facts pertaining to the forest land :

Division Name	Circle	Site inspected By	Whether site inspected	No. of times site visited	Site inspection report	Date of visit
Almora	North Kumaun	DFO	Yes	One		05/07/2015
	North Kumaun	CF	No		No Data	

(Specific recommendation of the DFO/CCF/Nodal Officer with(Part II,III & Part IV))


16. Specific recommendation of the DFO/CCF/Nodal Officer for acceptance or otherwise of the proposal with reason :

Division	Circle	Recommendation By	Recommendation	Reason	Letter	Whether CF agreed
Almora	North Kumaun	DFO	Recommended	The Project will benefit 1		

				Village 250 Families, 3366 Peoples.		
	North Kumaun	CF	Recommended	The Proposal is in Public Interest. As per Proposal 250 families of 1 villages will be benefited, hence recommended.		Yes
		Nodal Officer	Recommended	as per file attached		

**Specific recommendation of the State Government(Part V)**

17. Specific recommendation of the State Government for acceptance or otherwise of the proposal with reason ( Part V) :

State	Recommendation By	Recommendation	Recommendation Date	Remarks	Signing Authority	Notification	Recommendation Letter
Uttarakhand	State Secretary	Recommended	28/07/2015		State Govt. Officer	No Data	

Print page

□



**FORM - A**

Form for seeking prior approval of Central Government under section 2 of the Forest(Conservation) Act,1980 for  
Diversion of fresh forest area

**PART - I**

(To be filled up by User Agency)

**A. General Details****A-  
1. Project Details**

(i). **Proposal No. :** FP/UK/ROAD/9364/2015

(ii). **Name of Project for which Forest Land is required :** Construction of BAYELA NAD Motor Road

(iii). **Short narrative of the proposal and Project/scheme for which the forest land is required :** This is a Road Project of length 8km joining the villages Bayela, Khagreti,& Nad in Almora District, Uttarakhand.

(iv). **State :** Uttarakhand

(v). **Category of the Project :** Road

(vi). **Shape of forest land proposed to be diverted :** Linear

(vii). **Estimated cost of the Project(Rupees in lacs) :** 111.2

(viii). **Total Area of Forest Land proposed for diversion(in ha.):** 4.417

(ix). **Non-Forest Land required for this project(in ha.):** 2.783

(x). **Total period for which the forest land is proposed to be diverted(in years):** 99

**A-  
2. Details of User Agency**

(i). **Name :** PUBLIC WORK DEPARTMENT

(ii). **Address1 :** Construction Division P.W.D Ranikhet

(iii). **Address2 :** NIL

(iv). **State :** Uttarakhand

(v). **District :** Almora

- (vi). Pin : 263645
- (vii). Landmark : NIL
- (viii). Email address : cdpwdrkt@gmail.com
- (ix). Landline Telephone No. : 5966-220035
- (x). Fax No. : 5966-220035
- (xi). Mobile No. : 9411166945
- (xii). Website (if any) : NIL
- (xiii). Legal status of User Agency : State Government


A-  
3. Details of Person Making Application

- (i). First Name: Sanjay
- (ii). Middle Name: Prasad
- (iii). Last Name: Sinha
- (iv). Gender: Male
- (v). Designation: Executive Engineer
- (vi). Address 1: Construction Division P.W.D. Ranikhet
- (vii). Address 2: NIL
- (viii). State: Uttarakhand
- (ix). District: Almora
- (x). Tehsil: Ranikhet
- (xi). Pin: 263645
- (xii). Landmark: NIL
- (xiii). Email Address: anandb070@gmail.com

(xiv). Landline Telephone No.: 5966-220035

(xv). Fax No.: 05966220035

(xvi). Mobile No.: 9411166945

(xvii). Copy of documents in support of the competence/authority of the person making this application to make application on behalf of the User Agency: 

## B. Details of land required for the Project

B- Details of proposal seeking prior approval of Central Government under the Act for diversion  
1. of forest land for the Project already submitted in the past

List of proposal submitted in Past							
S.no	Proposal Status.	Proposal No.	Moef File No.	Area Proposed for Diversion(Ha.)	Area Diverted(Ha.)	Date of In-Principle Approval	Date of Final Approval
NIL							

B-  
2. Details of forest land proposed to be diverted

B-2.1 Details of Divisions involved

Details of Divisions involved			
S.no	Division Name	Forest Land(ha.)	Non-Forest Land(ha.)
1.	Almora	4.417	2.783

B-2.2 Details of Districts involved

District wise breakup			
S.no	District Name	Forest Land(ha.)	Non-Forest Land(ha.)
1.	Almora	4.417	2.783

B-2.3 Village wise breakup




Villages wise breakup			
S.no	Village	Forest Land(ha.)	Non-Forest Land(ha.)
1	Bayela	4.417	2.783

B-2.4 Component wise breakup


Component wise breakup			
S.no	Component	Forest Land(ha.)	Non-Forest

			Land(ha.)
1	Road	4.417	2.783

### C. Maps of forest land proposed to be diverted

Division 1. : Almora		
(i). Area of forest land proposed to be diverted(in ha.) : 4.417		
(ii). : Linear		
(b). No. of Segments : One		
Segment wise details		
Segments	Segment Area(in ha.)	Kml File of Segments
1.	4.417	 <a href="#">View File</a>
(iii). Copy of Survey of India Toposheet indicating boundary of forest land proposed to be diverted: 		
(iv). Scanned copy of the Geo-referenced map of the forest land proposed to be diverted prepared by using GPS or Total Station: 		

### D. Justification for locating the Project in forest land and details of alternatives examined:

(i). Copy of note containing justification for locating the Project in forest land: 

(ii). Whether a copy of map indicating location of alternative examine is required to be provided:  
Yes

(a). Copy of map indicating location of alternative examined: 

### E. Employment likely to be generated

(i). Whether the Project is likely to generate employment?: Yes

(ii). Permanent/Regular Employment(Number of persons): 120

(iii). Temporary Employment(Number of person-days): 24000

### F. Displacement of People due to the Project, if any

(i). Whether Project involves displacement?: No

G. Details of Cost-Benefit analysis for the Project

(i). Whether the Project requires Cost-Benefit analysis?: No

H. Status of Environmental Clearance

(i). Whether the Project requires Clearance under the Environment (Protection) Act 1986 ? : No

I. Status of Wildelife Clearance


(i). Whether the Project or a part thereof is located in any Protected Area or their Eco sensitive zone? : No

J. Applicability of special provisions governing Scheduled Areas

(i).Whether the Project or a part thereof is located in a Scheduled Area? : No

K. Status of settlement of rights under the Forest Rights Act,2006 on the forest land proposed to be diverted

(i). Whether the process for settlement of Rights under the Forest Rights Acts 2006 on the forest land proposed to be diverted has been completed? : Yes

(a). Copy of documentry evidence in support of settlement of rights under the Forest Rights Act,2006 on the forest land proposed to be diverted: 


L. Details of land identified for Compensatory Afforestation

(i). Whether non-forest or Revenue forest land is required to be provided by User Agency?: Yes

(ii). Whether the area of non-forest land or Revenue forest land required to be provided by User Agency for raising Compensatory Afforestation is less than area of forest land proposed to be diverted ? : No

(iii). No. of districts involved for raising Compensatory Afforestation: 1


(iv). No. of patches: One

District 1. : Almora
(a). Village: phaldwari
(b). Area(in ha.): 8.828
(c). Copy of KML file of the patch:  <a href="#">View File</a>

(d). Khasra details: 1 19 21 51 241 319 322 325 327 347 422 4236 4244 4246

(e). Present owner: Others

(f). Copy of ownership proof: 


















(g). Copy of Mou/agreement executed between the Present owner and the User Agency: 

































(h). Copy of non encumbrance certificate for the forest land: 

(v). Scanned copy of the map of the land identified for creation of Compensatory Afforestation prepared by using GPS or Total Station: 

(vi). Copy of Survey of India Toposheet in 1:50,000 scale indicating location of the land identified for creation of Compensatory Afforestation: 

#### Additional information Details

Documents		
S.No	Documents	Remarks
1		objection reply 3-8-16
2		objection reply
3		justification
4		objection reply 14-3-2016
5		objection reply 28.7.16
6		
7		
8		
9		
10		
11		
12		
13		
14		
15		
16		
17		

18		
19		
20		
21		
22		
23		
24		
25		
26		
27		
28		
29		
30		
31		
32		
33		
34		
35		
36		
37		
38		
39		
40		
41		
42		
43		
44		
45		
46		
47		
48		
49		

Print page