

कार्यालय वन संरक्षक, उत्तरी कुमाऊँ वृत्त, उत्तराखण्ड, अल्मोड़ा।

Email : cfkumaon_north@rediffmail.com , (05962) 231099 Fax : 230397

पत्रांक - 540 /12-1 अल्मोड़ा, दिनांक, 10/8/ 2016.

सेवा में,

अपर प्रमुख वन संरक्षक/नोडल अधिकारी
भूमि संरक्षण, इन्दिरा नगर, फारेस्ट कालोनी
देहरादून।

विषय :- सल्ट के कुनोली मुनोड़ा देवीखाल मोटर मार्ग (प्रस्ताव सं० 10159/2015)।

संदर्भ :- आपकी आपत्ति दिनांक 18.07.2016।

महोदय,

विषयगत मोटर मार्ग से सम्बन्ध में क्षेत्रीय कार्यालय देहरादून की आपत्ति दिनांक 18.07.2016 सूचित ऑन लाइन आपत्तियों का निराकरण करने हेतु इस कार्यालय से दिनांक 20.07.2016 के क्रम में प्रभागीय वनाधिकारी अल्मोड़ा के पत्रांक 882/12-1 दिनांक 05.08.2016 से प्राप्त आख्या के क्रम में बिन्दुवार आख्या निम्न प्रकार प्रेषित की जा रही है-

क्र. सं.	आपत्ति	निराकरण
1	2	3
1.	Total period for which the land proposed to be diverted is not mentioned in online Part-I.	Total period for which forest land proposed to be diverted is mentioned in online Part-I
2.	The authority letter is not issued in favour of Mr Kundan Lal Verma for whom details are for whom details are filled in online Part-I.	Authority letter in favour of Mr. Kundan Lal Verma is attached in Part-I.
3.	The total of area in village break up comes 3.19 ha while the area proposed for diversion is 3.22 ha. It is mentioned in other details of villages to be benefited that there are 7 numbers of villages to be benefited but in village wise break up 8 numbers of villages are mentioned. The State Govt may do the necessary correction in online Part-I.	All necessary correction are made in online Part-I mentioned in this point.
4.	In the geo referenced digital map of the area proposed for diversion, uploaded at C (iv) part I online, geo coordinates are shown at very few points. May provide/upload scanned copy of GIS software generated geo referenced digital map to the exact scale of the proposed road showing geo coordinates at 200 to 300 m interval along the alignment including all the turning points.	GPS coordinate along the road alignment are shown at each and every possible places in geo reference map (Annexure-I). List of G.P.S. coordinates at every 200-300m interval in excel sheet attached for reference.
5.	The digital map of area proposed for CA is provided does not serve the pupose. May provide/upload GIS software generated geo referenced digital map of the area proposed for CA providing geo coordinates at all corner points in shape (polygon/closed area) file. The area should be exclusively marked of area proposed for CA i.e. 6.44 ha, not the whole land bank of 8.372 ha. The State Govt may revise the KML file accordingly and upload the revise KML file for the area 6.44 ha in online Part I.	GIS software generated digital map of the area i.e. 6.44 ha attached, G.P.S. coordinates of the points marked in digital map attached in excel sheet. Revised Kml file of CA for the area 6.44 ha attached in online Part-I.
6.	If this project involve boundary of seven of eight villages as mentioned in the list of villages to be benefited and village wise break up provided with the proposal then proceeding of village level committee (VCL) meeting pertaining to other villages may also be furnished with the FRA certificate.	By mistake eight villages mentioned in village wise breakup. Actually 7 villages are benefited by the road construction in this Project.

7.	The copy of FRA certificate uploaded is issued on dated 12-01.2015 while the proceeding of district level committee (DLC) meeting signed on 16.01.2015. Procedurally the FRA Certificate issued after DLC meeting. The State Govt may also mention the area and name of the project in the DLC proceeding and upload the documents in correct sequence in this column in online Part I.	The corrected copy of FRA has been submitted & Uploaded DLC proceeding documents has been submitted in correct sequence in the column in online Part-I.
8.	The CA scheme provided with the proposal is for area 6.40 ha while it should be for double the area proposed for diversion i.e. 6.44 ha area. The State Govt may provide revised CA scheme.	Revised CA Scheme uploaded.
9.	The area having 0.4 density as mentioned in Part II, but 86 trees per hectare do not account for 0.4 density and also not account for dense forest for which the State Govt had calculated the NPV. State Govt may correct the density and calculation on NPV.	NPV attached in part II
10.	The same copy of document is uploaded against MoU signed between user agency and present owner, ownership proof and non encumbrances certificate for the forest land in Part I.	User agency and present owner, ownership proof and non encumbrances certificate upload in online Part I.
11.	The financial and administrative approval for the road is of 20 Km while only 16 Km road is proposed for diversion. The State Govt may clarify that is there any future extension of this alignment is needed ? if yes, then the proposal may revise for the whole sanctioned length i.e. 20 Km	The actual length of road is 16 Km on site. Therefore only 16 Km road is proposed for diversion. No future extension of this road required in future against this financial and administrative sanction.
12.	Working plan prescription is not provided in online Part II for reserved forest area involved in the proposed diversion.	According to this proposal only civil soyam and van panchayat land is affected. Therefore working plan prescription is not provided in online part II

संलग्न :- यथोपरि।

भवदीय

(प्रेम कुमार)

मुख्य वन संरक्षक/वन संरक्षक,
उत्तरी कुमाऊँ वृत्त, उत्तराखण्ड, अल्मोड़ा।

कार्यालय
प्रभागीय वनाधिकारी, अल्मोड़ा वन प्रभाग, अल्मोड़ा

दूरभाष : 05962-230065, फ़ैक्स: 05962-232182 ई-मेल almoraforestdivision@rediffmail.com
पत्रांक ४४२ / १२५२२ अल्मोड़ा दिनांक २५-०७-२०१६

सेवा में,

वन संरक्षक
उत्तरी कुमाऊँ वृत्त अल्मोड़ा
अल्मोड़ा

विषय जनपद अल्मोड़ा में विधानसभा सल्ट के अन्तर्गत कुनोली मुनोडा देवीखाल मोटर मार्ग का निर्माण (प्रस्ताव सं 10159)।

सन्दर्भ आपकी ऑनलाइन आपत्ति दिनांक २०-०७-२०१६

महोदय,

उपरोक्त विषयक मोटर मार्ग में लगाई गयी आपत्तियों का बिन्दुवार निराकरण निम्नवत है।

क्र. सं.	आपत्ति	निराकरण
1	2	3
1.	Total period for which the land proposed to be diverted is not mentioned in online Part-I.	Total period for which forest land proposed to be diverted is mentioned in online Part-I
2.	The authority letter is not issued in favour of Mr Kundan Lal Verma for whom details are for whom details are filled in online Part-I.	Authority letter in favour of Mr. Kundan Lal Verma is attached in Part-I.
3.	The total of area in village break up comes 3.19 ha while the area proposed for diversion is 3.22 ha. It is mentioned in other details of villages to be benefited that there are 7 numbers of villages to be benefited but in village wise break up 8 numbers of villages are mentioned. The State Govt may do the necessary correction in online Part-I.	All necessary correction are made in online Part-I mentioned in this point.
4.	In the geo referenced digital map of the area proposed for diversion, uploaded at C (iv) part I online, geo coordinates are shown at very few points. May provide/upload scanned copy of GIS software generated geo referenced digital map to the exact scale of the proposed road showing geo coordinates at 200 to 300 m interval along the alignment including all the turning points.	GPS coordinate along the road alignment are shown at each and every possible places in geo reference map (Annexure-I). List of G.P.S. coordinates at every 200-300m interval in excel sheet attached for reference.
5.	The digital map of area proposed for CA is provided does not serve the purpose. May provide/upload GIS software generated geo referenced digital map of the area proposed for CA providing geo coordinates at all corner points in shape (polygon/closed area) file. The area should be exclusively marked of area proposed for CA i.e. 6.44 ha, not the whole land bank of 8.372 ha. The State Govt may revise the KML file accordingly and upload the revised KML file for the area 6.44 ha in online Part I.	GIS software generated digital map of the area i.e. 6.44 ha attached, G.P.S. coordinates of the points marked in digital map attached in excel sheet. Revised Kml file of CA for the area 6.44 ha attached in online Part-I.
6.	If this project involve boundary of seven of eight villages as mentioned in the list of villages to be benefited and village wise break up provided with the proposal then proceeding of village level committee (VCL) meeting pertaining to other villages may also be furnished with the FRA certificate.	By mistake eight villages mentioned in village wise breakup. Actually 7 villages are benefited by the road construction in this Project.

क्रमशः पेज-२ पर

7.	The copy of FRA certificate uploaded is issued on dated 12-01.2015 while the proceeding of district level committee (DLC) meeting signed on 16.01.2015. Procedurally the FRA Certificate issued after DLC meeting. The State Govt may also mention the area and name of the project in the DLC proceeding and upload the documents in correct sequence in this column in online Part I.	The corrected copy of FRA has been submitted & Uploaded DLC proceeding documents has been submitted in correct sequence in the column in online Part-I.
8.	The CA scheme provided with the proposal is for area 6.40 ha while it should be for double the area proposed for diversion i.e. 6.44 ha area. The State Govt may provide revised CA scheme.	Revised CA Scheme uploaded.
9.	The area having 0.4 density as mentioned in Part II, but 86 trees per hectare do not account for 0.4 density and also not account for dense forest for which the State Govt had calculated the NPV. State Govt may correct the density and calculation on NPV.	NPV attached in part II
10.	The same copy of document is uploaded against MoU signed between user agency and present owner, ownership proof and non encumbrances certificate for the forest land in Part I.	User agency and present owner, ownership proof and non encumbrances certificate upload in online Part I.
11.	The financial and administrative approval for the road is of 20 Km while only 16 Km road is proposed for diversion. The State Govt may clarify that is there any future extension of this alignment is needed ? if yes, then the proposal may revise for the whole sanctioned length i.e. 20 Km	The actual length of road is 16 Km on site. Therefore only 16 Km road is proposed for diversion. No future extension of this road required in future against this financial and administrative sanction.
12.	Working plan prescription is not provided in online Part II for reserved forest area involved in the proposed diversion.	According to this proposal only civil soam and van panchayat land is affected. Therefore working plan prescription is not provided in online part II

भवदीय



प्रभागीय वनाधिकारी
अल्मोड़ा वन प्रभाग अल्मोड़ा

परियोजना का नाम :- जनपद अल्मोड़ा कुलेली - मुन्डा - देवीखाल मी० मार्ग

एन०पी०वी० की धनराशि का आंकलन

प्रमाणित किया जाता है कि भारत सरकार, पर्यावरण वन मंत्रालय के आदेश संख्या 5-3/2007-एफ०सी० दिनांक 05.02.2009 में उल्लिखित व्यवस्था के अनुसार आवेदन वन भूमि हेतु एन०पी०वी० की देयता निम्नानुसार है :-

- 1- ईको-क्लास श्रेणी..... V
- 2- हरियाली का घनत्व4
- 3- एन०पी०वी० की दर प्रति है० 845000/-
- 4- आवेदित वन भूमि का क्षेत्रफल है० 3.220 हे०
- 5- कुल देय एन०पी०वी० की धनराशि रू० 2720900/- (सन्तुष्ट लाख की राशि जो ली गई)

प्रभागीय वनाधिकारी
अल्मोड़ा वन प्रभाग अल्मोड़ा

PART-II

(To be filled by the concerned Deputy Conservator of Forest)

State Serial No. of proposal : UK-0761/2015

1. Location of the project/Scheme : Uttarakhand

- (i) State / Union Territory : Uttarakhand
(ii) District : Almora
(iii) Forest Division : Almora
(iv) Area of forest land proposed for diversion (in ha.) : 3.22
(v) Category : Road

2. Legal status of forest land proposed for diversion :

S. No.	Division	Forest Land(ha.)	Legal Status
1	Almora	1.12	Reserved Forest
2	Almora	2.1	Village Forest

Division 1. : Almora

3. District wise area to be diverted in the division :

S. No.	District	Area(ha.)
1	Almora	3.22

4. Details of Vegetation available in the forest land proposed for diversion :

(ii) Density of vegetation

S. No.	Area(in ha.)	Density	Eco-Class
1	3.22	0.4	Eco 5

S. No.	Scientific Name	Local Name	(31-60)cm.	(61-90)cm.	(91-120)cm.	(121-150)cm.	(>150)cm.
1	Pinus roxburghii	Chir	212	46	2		
2	Others	SURAI	1	10	6		
3	Others	SISAM	1				

5. Working plan prescription for the forest land proposed for diversion : No

6. Brief note on vulnerability of the forest area to erosion : There is no Possibility on Soil erosion

7. Approximate distance of the proposed site for diversion from boundary of forest(in km.) : 2

8. Significance of the forest land proposed for diversion from wildlife point of view :

- (i). Details of wildlife present in and around the forest land proposed for diversion : No Wild Life exist in the area
- (ii). Whether forms part of national park, wildlife sanctuary, biosphere reserve, tiger reserve, elephant corridor, wildlife migration corridor etc. : No
- (iii). Whether the forest land proposed for diversion is located within eco-sensitive zone(ESZ) of the Protected Area notified under Wildlife(Protection) Act, 1972 (Note: In case, ESZ of a Protected Area is not notified, then, 10kms distance from boundary of the Protected Area should be treated as ESZ): No
- (iv). Whether any national park, wildlife sanctuary, biosphere reserve, tiger reserve, elephant corridor, wildlife migration corridor etc., is located within 1 Km. from boundary of the forest land proposed for diversion : No
- (v). Whether any rare/endangered/unique species of flora and fauna found in the area : No
9. Details of any protected archaeological/heritage site/defence establishment or any other important monument located in the area, if any :
- (i). Whether any protected archaeological/heritage site/defence establishment or any other important monument is located in the area : No

10.

Comment as to the reasonability of the extent of the forest land proposed for diversion :

- (i). Whether the requirement of forest land as proposed by the user agency is unavoidable and bare minimum for the project : Yes

11. Details of violation(s), if any ,committed :

- (i). Whether any work in violation of the Act or guidelines issued under the Act has been carried out : No

12. Whether work in violation is still in progres(Yes/No) : No Data

13. Details of compensatory afforestation scheme :

(i). Patch Wise Details

Patch Wise Details						
S.no	District Name	Village	Area(in ha.)	khasra	KML file	Present Owner file
1	Almora	bandharan basnal	6.44	Kata no 54		

(ii). Upload a scanned copy of the Geo-referenced map of the forest land proposed for C.A. prepared by using DGPS or Total Station:

(iii). Upload a copy of Survey of India Toposheet indicating boundary of forest land proposed for C.A:

(iv). Total Financial Outlay for C.A: 8.16

(v). Whether the land identified by User Agency is suitable for CA and from managementpoint of view?: Yes

(vi). Copy of certificate regarding suitability of land identified for CA and from management point of view:

(vii). Copy of detailed CA scheme including species to be planted,implementing agency,time schedule,cost structure etc.:

Additional information Details :

S. No.	Documents	Remarks
1		
2		

14. District Profile :

S.no	District Name	Geographical area of the district (in ha.)	Forest area of the district (in ha.)	Total forest area diverted since 1980 (in ha.)	No. of Approved Cases	Forest Land including penal C.A. (in ha.)	Progress of compensatory afforestation as on(date)	A) Forest land (in ha.)	B) Non-forest land (in ha.)
1	Almora	313900	236184.110	978.0276	545	1957.734	19/01/2016	1342.642	

15. Site inspection report of the DFO/CCF/Nodal Officer highlighting important facts pertaining to the forest land :

Division Name	Circle	Site inspected By	Whether site inspected	No. of times site visited	Site inspection report	Date of visit
Almora	North Kumaun	DFO	Yes	One		19/11/2015

(Specific recommendation of the DFO/CCF/Nodal Officer with(Part II,III & Part IV))

16. Specific recommendation of the DFO/CCF/Nodal Officer for acceptance or otherwise of the proposal with reason :

Division	Circle	Recommendation By	Recommendation	Reason	Letter	Whether CF agreed
Almora	North Kumaun	DFO	Recommended	the project will be benefit 7 villages 473 families 2404 population		
	North Kumaun	CF	Recommended	The Proposal is in Public Interest. As per Proposal families 473 of 7 villages will be benefited,		Yes

				hence recommended.		
		Nodal Officer	Recommended	as per file attached		

Specific recommendation of the State Government(Part V)

17. Specific recommendation of the State Government for acceptance or otherwise of the proposal with reason (Part V) :

State	Recommendation By	Recommendation	Recommendation Date	Remarks	Signing Authority	Notification	Recommendation Letter
Uttarakhand	State Secretary	Recommended	28/06/2016		State Govt. Officer	No Data	

Print page

TO WHOM MAY CONCERN

Letter No...255/1022.....

Dated..13/01/016.....

Mr. Kundan Lal Verma, Executive Engineer, Provincial Division, Public Works Department, Ranikhet(Almora) is being authorized to make online submission of the Forest Land Transfer Proposal under the jurisdiction of Provincial Division, P.W.D., Ranikhet.

~~13/1/16~~
13/1/16
Superintending Engineer,
1st Circle, P.W.D.,
Almora

प्रपत्र-23

परियोजना का नाम :-

जनपद - अल्मोड़ा में कुलीली गुल्डा - देवीरवाल
मोटर मार्ग

वन अधिकार अधिनियम, 2006 के अन्तर्गत अनापत्ति प्रमाण-पत्र

ग्राम पंचायत का नाम - डहला - भाड़ी
तहसील - सल्ट, जिला - अल्मोड़ा

अनापत्ति प्रमाण पत्र

उत्तराखण्ड में जनपद ~~अल्मोड़ा~~ के अन्तर्गत ~~कुलीली गुल्डा~~ देवीरवाल परियोजना के निर्माण हेतु (—) हे० आरक्षित वन भूमि, (—) हे० सिविल सोयम भूमि, (—) हे० वन पंचायत भूमि (2-100 हे०) अर्थात् कुल 322 हे० वन भूमि का लोक निर्माण विभाग विभाग/संस्था के पक्ष में भारत सरकार, पर्यावरण एवं वन मंत्रालय द्वारा प्रत्यावर्तित करने हेतु आवेदन प्रस्तुत किया गया।

उक्त प्रकरण के विषय में ग्राम पंचायत डहला द्वारा दिनांक 11.1.05 को सम्पन्न ग्राम सभा/ग्राम पंचायत की बैठक में प्रयोक्ता एजेन्सी द्वारा आवेदित वन भूमि के संबंध में अनापत्ति प्रमाण पत्र निर्गत करने हेतु विस्तृत चर्चा की गई। यह कि वन अधिकार अधिनियम, 2006 के प्राविधानों के तहत आवेदित वन भूमि में आदिवासी अथवा किसी गैर आदिवासी का कब्जा/कृषि कार्य है अथवा नहीं। * उपस्थित सभी ग्रामवासियों द्वारा स्पष्ट किया गया कि उक्त वन भूमि में किसी भी आदिवासी अथवा गैर आदिवासी का कब्जा/कृषि कार्य नहीं किया जा रहा है। इसके अतिरिक्त परियोजना के निर्माण हेतु आवेदित वन भूमि पर ग्रामवासियों के परम्परागत अधिकारों का हनन नहीं हो रहा है।

चर्चा के उपरान्त ग्राम सभा द्वारा सर्वसम्मति से निर्णय लिया गया /प्रस्ताव पारित किया गया कि ग्राम डहला - भाड़ी के ग्रामवासियों को उक्त वन भूमि प्रयोक्ता एजेन्सी को परियोजना के निर्माण हेतु दिये जाने पर कोई आपत्ति नहीं है।

प्रमाणित किया जो सत्य एवं सही है।

ग्राम पंचायत/विकास अधिकारी
ग्राम पंचायत सचिव.....
वि० ख० सल्ट (अल्मोड़ा)



नोट :- * यदि किसी आदिवासी अथवा वनवासी की निजी भूमि प्रभावित हो रही है, तो तदनुसार उसका विवरण उक्त प्रपत्र में दिया जाय।

उक्त प्रपत्र उप जिलाधिकारी की अध्यक्षता में गठित समिति द्वारा प्राप्त कर प्रयोक्ता एजेन्सी को उपलब्ध कराया जायेगा।

प्रपत्र-23.2

परियोजना का नाम :-

जनपद अल्मोड़ा कुलोली - मुनडा - वैबीरवाल
मौरा मर्ग

कार्यालय उप जिलाधिकारी, साल्ट
अनुसूचित जनजाति और परम्परागत वनवासी अधिनियम 2006 के तहत
प्रमाण-पत्र
उपखण्ड स्तरीय समिति, साल्ट

उपखण्ड साल्ट परिक्षेत्र के अन्तर्गत कुलोली - मुनडा - वैबीरवाल
हे० आरक्षित वन भूमि 20 हे० सिविल एवं सोयम वन भूमि 1.12 हे०
वन पंचायत भूमि, अर्थात् कुल 3-220 हे० वन भूमि) का
जो क विभाग प्रयोक्ता एजेन्सी के पक्ष में हस्तान्तरित किये जाने हेतु अनुसूचित
जनजाति और अन्य परम्परागत वनवासी (वन अधिकारों की मान्यता) अधिनियम, 2006 के
अन्तर्गत उपखण्ड स्तरीय समिति, (तहसील साल्ट) की दिनांक 11-01-2015 को
सम्पन्न बैठक की कार्यवाही का विवरण:-

अनुसूचित जनजाति और अन्य परम्परागत वन निवासी (वन अधिकारों की मान्यता)
अधिनियम 2006 एवं नियम 2008 के अन्तर्गत उपखण्ड स्तरीय वन अधिकार समिति की बैठक
श्री सुरेश प्रसाद, उप जिलाधिकारी एवं अध्यक्ष उपखण्ड स्तरीय वन अधिकार समिति की
अध्यक्षता में आयोजित की गयी। बैठक में माननीय सदस्यों की उपस्थिति निम्नानुसार है।

- 1- श्री सुरेश प्रसाद उपजिलाधिकारी साल्ट अध्यक्ष
- 2- श्री सुरेश प्रसाद उप प्रभागीय वनाधिकारी साल्ट सदस्य
- 3- श्री सुरेश प्रसाद सहायक समाज कल्याण अधिकारी साल्ट सदस्य/सचिव
- 4- श्री गणेश सिंह रावत बी०डी०सी० क्षेत्र प्रयाग सदस्य

उपखण्ड सचिव द्वारा माननीय सदस्यों का बैठक में स्वागत करते हुए उप जिलाधिकारी
की अनुमति से बैठक की कार्यवाही प्रारम्भ की गई। माननीय सदस्यों को अवगत कराया गया
कि

कुलोली - मुनडा - वैबीरवाल मौरा मर्ग
परियोजना हेतु 3-220 हे० वन
भूमि प्रा० ख० लो० वि० वि० साल्ट

प्रयोक्ता एजेन्सी के पक्ष में हस्तान्तरित किये जाने हेतु प्रस्ताव माननीय सदस्यों
के समक्ष रखा गया। ग्राम सभा के अन्तर्गत वनाधिकार का कोई मामला लम्बित नहीं है। उक्त
भूमि का संबंधित ग्राम सभा द्वारा सर्वसम्मति से पारित प्रस्ताव के आधार पर सार्वजनिक उपयोग
हेतु प्रत्यावर्तन की अनुशंसा की गई है।

संबंधित उप प्रभागीय वनाधिकारी, साल्ट द्वारा अनुसूचित जनजाति एवं अन्य
परम्परागत वन निवासी (वन अधिकारों की मान्यता) अधिनियम 2006 एवं तत्सम्बंधी नियम 2008
के प्राविधान को स्पष्ट करते हुए जानकारी से माननीय सदस्यों को अवगत कराया कि वन
अधिनियम, 2006 के अन्तर्गत किसी भी दावेदार का दावा/आवेदन पत्र प्रस्तुत नहीं किया गया
है। इस संबंध में ग्राम सभा/पंचायत द्वारा अनापत्ति जारी की जा चुकी है। अतः प्रकरण में
उपखण्ड स्तरीय वन अधिकार समिति द्वारा अनापत्ति जारी की जा सकती है।

दिनांक 11-1/2015 को ग्राम सभा की सम्पन्न बैठक की उपस्थिति

ग्राम पंचायत डेल्टा इधरी

क्रमांक	ग्राम सभा में उपस्थित वरिष्ठ ग्रामवासियों के नाम	हस्ताक्षर
1	महेश्वर सिंह राम - डेल्टा	[Signature]
2	पंकज अहिरा " "	[Signature]
3	बिनोद सिंह " "	[Signature]
4	राम सिंह " "	राम सिंह
5	मोहन सिंह " "	मोहन सिंह
6	शान्ति अहिरा " "	शान्ति अहिरा
7	पंचम सिंह " "	पंचम सिंह
8	दिकर सिंह " "	दिकर सिंह

ग्राम पंचायत विकास अधिकारी
ग्राम पओ
विओ खओ (अनुमोदित)

हओ/- गोदेलीकी
ग्राम प्रधान

बैठक में सर्वसम्मति से उपखण्ड सिव परिक्षेत्र के अन्तर्गत
कुलोली - डरम परियोजना के निर्माण हेतु सी.ए.डी.ओ.
हे० वन भूमि 3.220 प्रयोक्ता एजेन्सी को जनहित में सक्षम प्राधिकारी से अनुमति प्राप्त कर
प्रत्यावर्तित किये जाने पर सहमति व्यक्त की गयी।

उप जिलाधिकारी/अक्षयक्ष
उपखण्ड स्तरीय वन अधिकार समिति
तहसील-सिव
जनपद-सिव

प्रतिलिपि : जिलाधिकारी, सिव को सूचनार्थ एवं आवश्यक कार्यवाही हेतु।

उप जिलाधिकारी/अक्षयक्ष
उपखण्ड स्तरीय वन अधिकार समिति
तहसील-सिव
जनपद-सिव

A meeting of the district level committee of Almora district, constituted under FRA, 2006 was held under the chairmanship of Mr. Vinod Kumar Suman. I.A.S. Deputy Commissioner. Almora on date..16.01.15.....at time..6:00 PM.....at Almora. in which application claiming rights of area measuring .31220. hect. for the Construction of *Kulali manra-Devikkhal matar Road* of forest land under FRA. 2006 of the following applicant duly processed and recommended by the sub division level committee of Almora sub division were discussed to consider the same of admission by the district level committee.

After serutiny of the documents and detailed discussions. no objection/claims were found to have been made & hence District level committee recommend the above for diversion of land for the said purpose.

Place : Almora

Date :


hmm
16-01-15
जिला अधिकारी
Signature
अमोरा

(Full name of the official seal of the District Collector)

It is further certified that

S.N.		Remarks
(a)	The complete process for identification and settlement of right under the FRA has been carried out for the entire ^{3.220} 2.362 het. of forest area proposed for diversion/copy of records of all consultations and meetings of the forest Rights committee(s) and the District level Committee are enclosed annexure 1 to annexure.	Not applicable as there are no habitats belonging to scheduled tribus and other Traditional forest Dwellers.
(b)	The diversion of forest land for Facilities managed by the Goverment as required under section 3(2) of the FRA have been Complete and the Gram Sabhas have given their consent to it.	Not applicable as there are no habitats belonging to scheduled tribes and other Traditional forest Dwellers there is no objection certificate of concerned motor road is affixed in the forest file
(c)	The proposal does not involve recognized rights of primitive Tribal Groups and preagricultural communities.	Not applicable as there are no habitats belonging to scheduled tribes and other traditional forest Dwellers.

Encl:As above


16.01.15
निल अधिकारी
Signature
बामोडा

(Full name of the official seal of the District Collector)

FORM-1
Government of Uttarakhand
Office of the District Collector : Rudraprayag

No :

Dated:

TO WHOMSOEVER IT MAY CONCERN

In Compliance of the Ministry of Environment and Forest (MoEF), Government of India's letter No:- 11-9/98-EC(pt) dated 3rd August 2009 wherein the MoEF issued guideline on submission of evidences for having initiated and completed the process of settlement of right under the scheduled Tribes and Other Traditional Forest Dwellers) Recognition of Forest Right, Act 2006 (FRA, for Short) on the forest land proposed to be diverted for non-forest purposes read with MoEF's letter dated 5th February 2013 wherein MoEF issued certain relaxation in respect of liner projects. It is certified that 3.220.....hectares of forest land proposed to be diverted in favor of Rural Development Dept. Uttarakhand (Name of user agency) for Construction of Kuleli munra Devikhal motor Road.....

(Purpose for diversion of forest land) in Almora district falls within jurisdiction of Munra/Kot Saspar village(s) in Salt Tehsils.

It is further Certified that:

- (a) The complete process for identification and settlement of rights under the FRA has been carried out for the entire 3.220 Hactares of forest area proposed for diversion. A copy of records of all consultations and meetings of the forest Rights Committee(s), Gram sabha(s), Sub-Division Level committee(s) and District Level Committee are enclosed as annexure I to-annexure.
- (b) The diversion of forest land for facilities managed by the Government as required under section 3(2) to the FRA have completed and the Gram sabhas given their consent of it.
- (c) The proposal dose not involve recognized of primitive Tribale Groups and pre-agricultural communities.

Encl:As above


जिला अधिकारी
Signature
अल्मोड़ा

(Full name of the official seal of the District Collector)

कार्य का नाम: जनपद अल्मोड़ा में कुलीली-मुनेड़ा-देवीखाल भोयल प्राग का नवीनीकरण एवं क्षति पूरक वृक्षा रोपण क्षेत्र ग्राम: वन्दराण वसनाल

क्र.सं	खातेदार का नाम	खाता संख्या	खेत नम्बर	रकबा हठ्ठे	विवरण
1:	वंजर गोचर	54	880	8.372	
	योग:		1	8.372	
	<p>Sm.</p> <p>सुरेन्द्र सिंह मर्तोलिया पत्रागरी क्षेत्र, कुलीली नं. 684 जिला अल्मोड़ा (त. 1003)</p> <p>अमित</p>				<p>उपजिलाधिकारी साल्ट, जिला-अल्मोड़ा उत्तराखण्ड</p>

प्रान्तीय खण्ड, लॉकडाउन, जिला
मुन्नाबाद - रासनगर

उपजिलाधिकारी
साल्ट-
जिला-अल्मोड़ा

क्षतिपूरक वृक्षारोपण स्थल उपयुक्तता प्रमाण-पत्र


कार्य का नाम :- जनपद अल्मोडा में विधानसभा सल्ट के अन्तर्गत कुलोती-मुनेडा-देवीखात
मोटर मार्ग का नवनिर्माण कार्य।
लंबाई - 16.00 किमी.

प्रमाणित किया जाता है कि प्रतिपूरक वनीकरण के लिये ^{संज्ञा}


प्रस्तावित क्षेत्र प्रबन्धकीय व नवीकरण दृष्टिकोण से उपयुक्त है।


(प्रेमपाल सिंह)
अमीन


प्रान्तीय खण्ड, लो०नि०वि०
रानीखेत



(सुनित कुमार सिंह)
कनिष्ठ अभियन्ता

प्रान्तीय खण्ड, लो०नि०वि०
रानीखेत



(अशोक कुमार)
सहायक अभियन्ता

प्रान्तीय खण्ड, लो०नि०वि०
रानीखेत


(अनंद कुमार) अभियन्ता
प्रान्तीय खण्ड, लो०नि०वि०
रानीखेत (अल्मोडा)


राजेंद्र कुमार
क्षेत्रीय वन अधिकारी
क्षेत्रीय वन क्षेत्र (अल्मोडा)


राजेंद्र कुमार
क्षेत्रीय प्रभागीय वन अधिकारी
अल्मोडा


वन दरोगा

प्रभागीय वन अधिकारी