



कार्यालय - ०२३१/२६५३६३२,

E-mail ID -

ccftkolhapur@mahaoforest.gov.in

ccftkolhapur@gmail.com



महाराष्ट्र शासन

मुख्य वनसंरक्षक (प्रादेशिक) कोल्हापूर यांचे कार्यालय

"वनवर्धन", ताराबाई पार्क, कोल्हापूर - ४१६ ००३

No. D-6/Nocel//Rehab/Deur/ID-12922/22-23/११२
Kolhapur - 416003, 2/11/2022

To,
Additional Principal Chief Conservator of forests,
and Nodal Officer, Maharashtra State, Nagpur.

Sub: - Proposal for the diversion of area 46.06 ha. Forest land under Forest (Conservation) Act, 1980 of village Bopegaon Tal. Wai, Dist. Satara for rehabilitation of village Deur, Tal. Jaoli, Dist. Satara from Koyana Wildlife Sanctuary of Sahyadri Tiger Reserve of the State of Maharashtra

Ref: - 1. GOI, MOEF&CC, (FC Division), New Delhi letter No.8-14/2022-FC Dated 5.07.2022.
2. Nodal office letter No.desk-17/Nodal/Kolhapur/(14)/ID-12922/838/2022-23 Dated 8.07.2022.
3. DCF, Satara letter No.A/D-6/land/2022-23/1067 Dated 31.10.2022.

GOI, MoEF&CC, (FC Division), New Delhi vide letter dated 5.07.2022 raised few queries. DCF Satara vide reference 3 submitted the query compliance, as shown below

Sr. No.	Points	Remark										
i	The Chief Wildlife Warden has mentioned that for rehabilitation of this village a total of 46.06 ha forest land would be needed, however the land proposed to be acquired is 34.36 ha only. This needs clarification.	It's true that for rehabilitation of PAP's at Deur a total of 46.06 ha. Forest Land is needed in lieu of 34.36 ha. of private land, but after relocation of village Deur along with 34.36 ha. of private land 119.71 ha. of revenue land is also going to be added as forest land, Thus total increase in forest land will be 34.36 ha + 119.71 ha. = 154.07 ha. in lieu of 46.06 ha. of forest land at proposed relocation site.										
ii	Nodal Officer has not provided his own specific recommendation for the proposal in Part-IV of the prescribed form.	The matter is related with Nodal Office.										
iii	The State Govt. has reported that an area of 2141.09 ha will be made available after rehabilitation of forest village 'Deur' whereas the DCF, Satara has reported that an area of 1579.07 ha will be made available after rehabilitation of village Deur. This needs clarification.	It is clarified that as per Notification of Revenue and Forest Department No. WLP-2012/ CR.No.240/ F-1 Dated 21/08/2012, 2140.19 ha. of land will be made available after rehabilitation of village Deur. The Details given below. (Project Note attached herewith Annexure No. 1A And Notification of 21/08/2012 attached herewith Annexure No. 3B)										
		<table border="1"> <thead> <tr> <th>Revenue land area</th> <th>Private Land area (ha.)</th> <th>Forest Land area (ha.)</th> <th>Irrigation Acquired area (ha.)</th> <th>Total area (ha.)</th> </tr> </thead> <tbody> <tr> <td></td> <td></td> <td></td> <td></td> <td></td> </tr> </tbody> </table>	Revenue land area	Private Land area (ha.)	Forest Land area (ha.)	Irrigation Acquired area (ha.)	Total area (ha.)					
Revenue land area	Private Land area (ha.)	Forest Land area (ha.)	Irrigation Acquired area (ha.)	Total area (ha.)								


		(ha.)				
		I	II	III	IV	V
		119.71	34.36	1425.45	560.67	2140.19
		<p>The Project note from DCF Satara reported that 1579.07 ha. of land will be available after rehabilitation of village Deur, but actually it should be 1579.52 ha., which includes land mentioned in above table column no. I, II and III. Rest of the 560.67 ha. area acquired by irrigation is under submergence. Revenue Land 7/12 abstract attached herewith Annexure No. 2)</p>				
iv	As per DSS analysis, the calculated area through KML file of the forest land proposed for diversion is 48.980 ha instead of 46.06 ha as per the proposal. Therefore, the correct KML file of the area proposed for diversion is required to be submitted.	Therefore, the correct KML file of 46.06 ha and map submitted herewith in CD.				
v	High-resolution satellite imagery shows that the plantations have been carried out within the forest land proposed for diversion. This needs clarification.	Records shows that plantation has not been carried out in last 20 years. Composition of trees shows that there are total 4782 Nos. of trees on proposed 46.06 ha. land of which majority of trees i.e. 3451 are Glyricidia species (exotic tree species).				
vi	The KML file of the forest village 'Deur' which is proposed to be re-located from the Koyna Wildlife Sanctuary has not been submitted.	The KML file of the forest village 'Deur' which is proposed to be re-located from the Koyna Wildlife Sanctuary is submitted in CD.				
vii	Project Note submitted with the proposal envisages that the total area of notified Koyna wildlife sanctuary was 423.55 sq.km. On recommendation of the National Board for Wildlife (NBWL), the non forest area of 14 villages has been excluded. The boundaries of the Koyna Wildlife Sanctuary have therefore been altered with a total area of 335.30 sq.km. Keeping this in view, the KML file of Koyna Wildlife Sanctuary (335.30 sq. Km) along with its Core area is required to be submitted.	Project report mentions that the total area of notified Koyna Wildlife Sanctuary is 423.55 sq.km. Out of which non forest area of 14 villages has been excluded as per find notification no. WLP-0319/S.No.88/F-1 Dated 29 may 2019, the boundaries of the Koyna Wildlife Sanctuary have been altered and the same has been reconstituted with and area of 335.30 sq. km. Therefore, the KML file of Koyna Wildlife Sanctuary (335.30 sq. km) along with its core area is attached herewith in CD. (Project Note and Final notification of Koyna Wildlife Sanctuary attached herewith Annexure No. 1A and 1B)				
viii	Examination of the DGPS map revealed that provision of road connectivity to the proposed forest	The road required for connectivity of rehabilitation site with existing road passes through private land and therefore more Forest land would not be required. The				

	land from the National Highway (NH)-4 has not been provided. Therefore, it shall be clarified whether more forest land would be required for connecting the proposed forest land with existing Road/Highway or not.	process to acquire private land (approx. 0.09 ha.) is in progress. (Map attached as annexure No. 10)
ix	DGPS map shows that the Reserve forest land of Village-Bopegaon Gat no. 711 has not been included in the instant proposal. As per latest satellite imagery, the Gat no. 711 will become an isolated forest patch between the already existing agricultural land and the area proposed for diversion. This may lead to the degradation of this forest patch in future owing to human encumbrances and activities.	Though Gut no.711 seems to be isolated in DGPS map, but if we look into larger landscape, Gut No. 711 of village Bopegaon is in continuation with forest area of the Gut No. 481 of village Kavathe. Toposheet showing Gut No. 711 is a part of larger forest landscape (area) and is continuous forest. Map/Toposheet showing factual situation is attached herewith as annexure No. 11A and 11B .
x	The Survey of India (SoI) topo-sheet map of forest land proposed for diversion has not been uploaded on PARIVESH.	The correct topo-sheet map is submitted herewith in CD.
xi	The satellite imagery shows the proposed forest area for diversion is having slightly undulating surface. The vulnerability of the forest area to erosion may therefore be examined.	Though area is slightly undulating, only suitable area for agriculture is selected for diversion. The area is inspected by Taluka Agriculture Officer and necessary suitability certificate is issued by Taluka Agriculture Officer. Consent is also accorded from PAP's as the land under consideration is best available option forest division. PAP's were shown all available and possible forest lands in satara forest division but PAP's has opted for this land only. Due precautions and proper care would be taken while preparing the land for rehabilitation that there is no erosion of the forest area.
xii	The State Govt. shall certify that the Village proposed to be relocated is within the core of a National Park/Wildlife Sanctuary.	Certification is attached herewith as annex no 3A and 3B. Village Deur proposed for rehabilitation is within core of STR and Koyna WLS. Map and notification showing Deur village well within core of STR and Koyna WLS is attached herewith (Annexure 3A and 3B).
xiii	The State Govt. shall ensure that the proposal fulfills all the conditions laid down in the Ministry's guidelines dated 20.05.2019.	The Proposal fulfills all the conditions laid down in the Ministry's Guidelines dated 20.05.2019. Details as per Guidelines – a) Resettlement / relocation within the boundaries of the notified forest land be considered only if suitable non-forest land is not available within the vicinity of the protected area from where the relocation is proposed

		<p>- Certificate of non-availability of non-forest land within the vicinity of the protected area is attached herewith as Annexure-4.</p> <p>b) The District Collector concerned shall furnish to the NTCA a certificate of non-availability of land suitable for relocation of the villages located within the Protected Area and Tiger Reserves before any proposal of relocation within the forest is approved</p> <p>- Required certificate is furnished by District Collector, Satara and it is attached herewith as Annexure- 4.</p> <p>c) The land identified for relocation/rehabilitation should not result in fragmentation of the forest/wildlife habitat.</p> <p>- Certificate is furnished by Deputy Conservator of Forest, Satara about land identified for relocation/rehabilitation is not resulting in fragmentation of the forest/wildlife habitat. Necessary certificate is attached herewith as Annexure- 5.</p> <p>d) The relocation activity shall be undertaken solely as a process of consolidation of the wildlife habitat.</p> <p>- Such Certificate is furnished by Deputy Director, Sahyadri Tiger Reserve Kolhapur at Karad. Annexure - 6.</p> <p>e) The relocation shall be undertaken only along the fringes of the forest such that all facilities to the resettled families can be provided without recourse to further diversion of forest land for providing infrastructure</p> <p>- Such Certificate is furnished by Deputy Conservator of Forest Satara. Annexure - 7.</p> <p>f) The land / villages within the forest which have been vacated shall be brought under the protected area network through enabling notification under the Wildlife Protection Act after extinguishing all the existing rights over the vacated land</p> <p>- Such undertaking is furnished by Deputy Director, Sahyadri Tiger Reserve Kolhapur at Karad. Annexure - 8.</p> <p>g) The extent of land de-reserved / de-notified for resettlement shall not be more than the extent vacated by the settlers in the core area.</p> <p>- Such Certificate is furnished by Deputy Conservator of Forest Satara. Annexure - 9.</p> <p>h) The payment of NPV and cost of CA may be exempted in all such cases of voluntary relocation/rehabilitation of families from the protected areas undertaken within the forest land.</p> <p>- Already exempted by GOI GR Letter no. 5-3/2011-FC (VOL-I) dated 6 Jan. 2022.</p>
xiv	The State Govt. shall clarify whether the proposed relocation of villagers will make the total area under the village inviolate or not.	Village "Deur" proposed for relocation has 28 PAP's as per list prepared by Revenue Department. All 28 PAP's has given their consent for relocation at proposed site i.e. Village Bopegaon, Dist. Satara. Hence proposed relocation

		of villagers will make the total area under the village inviolate.
xv	The project Note submitted is without the signatures of the authorities mentioned therein.	The project Note submitted is duly signed by the Project Officer and DCF Satara. (Project Note attached herewith Annexure No. 1A)
xvi	The part-1 of the application form mentions that 40.01 ha area is required for agriculture, whereas the Project Note mentions that the area required for agriculture is 36.40 ha only which may be clarified. Further it has been mentioned that 10% of the land is unsuitable. The justification for including the same in the diversion proposal is also required to be provided.	The total area needed to be disforested for rehabilitation is 46.06 ha which includes 36.40 ha. suitable land for agriculture, unsuitable land of 3.66 ha. and 6.00 ha. for resettlement of Gaathan.

Encl: As above.


 (R.M.Ramanujam)
 Chief Conservator of Forests (T),
 Kolhapur.

Coppy submitted to: C.F & Field Director, STR, Kolhapur for information & necessary action.
Coppy submitted to: DCF, Satara for information and necessary action.



महाराष्ट्र वन विभाग

वन विभाग

दुरध्वनी क्रमांक ०२१६२ २२००५७, २२००५८, २२००५९
ई-मेल आयडी- forest.satara68@gmail.com



सत्यमेव जयते



सत्यमेव जयते

महाराष्ट्र शासन

उपवनसंरक्षक, सातारा वन विभाग, सातारा यांचे कार्यालय
'वनभवन', गोडोली वन रोपवाटीका परिसर, गोडोली सातारा ४१५००४

जा.क्र.-अ/कक्ष-६/जमीन/ 1067

सातारा: 415001 दिनांक:- 31/१०/२०२२

प्रति,


मुख्य वनसंरक्षक (प्रा),
कोल्हापूर

विषय - Diversion of 46.06 ha. Forest land under Forest (Conservation) Act, 1980 at Village Bopegaon, Tal. Wai, Dist. Satara for rehabilitation of Village Deur, Tal. Jaoli, Dist Satara from Koyna Wildlife Sanctuary of Sahyadri Tiger Reserve, Maharashtra State (Online No. FP/MH/REHAB/ 139268/2021) - regarding.

संदर्भ - केंद्र शासनाकडील पत्र क्र. 8-14/2022 - FC दि. 05/07/2022 रोजीचे पत्र.

विषयांकित 46.06 हे. पुनर्वसन बाबतचा प्रस्ताव विहित मार्गे केंद्र शासनास सादर झाला असून, केंद्र शासनाच्या संदर्भिय पत्रान्वये 1 ते 16 त्रुटी कळविणेत आल्या आहेत. सदर त्रुटींची पुर्तता करून पुर्तता अहवाल यासोबत सादर करण्यात आला आहे.

सोबत - वरीलप्रमाणे.
(5 प्रतीत)


(एम.एन.मोहिते)
उपवनसंरक्षक
सातारा वन विभाग, सातारा

प्रत - उपसंचालक, सह्याद्री व्याघ्र राखीव कोल्हापूर स्थित कराड यांना माहितीसाठी सस्नेह अग्रेषित.

मुख्य वनसंरक्षक (प्रादेशिक) कोल्हापूर यांचे कार्यालय ४१६ ००३.	
आवक क्र.....	
दिनांक 01/10/2022	
कक्ष क्रमांक.....	स्वाक्षरी

Satara Forest Division Satara

Compliance Report

Proposal for the disforestation of area 46.06 ha. Reserved Forest land under Forest (Conservation) Act, 1980 of Village Bopegaon, Tal. Wai, Dist.Satara for rehabilitation of Village Deur, Tal.Jaoli, Dist.Satara from Koyna Wildlife Sanctuary of Sahyadri Tiger Reserve.

Sr. No.	Points	Remark															
1.	The Chief Wildlife Warden has mentioned that for rehabilitation of this village a total of 46.06 ha forest land would be needed, however the land proposed to be acquired is 34.36 ha only. This needs clarification.	It's true that for rehabilitation of PAP's at Deur a total of 46.06 ha. Forest Land is needed in lieu of 34.36 ha. of private land, but after relocation of village Deur along with 34.36 ha. of private land 119.71 ha. of revenue land is also going to be added as forest land, Thus total increase in forest land will be 34.36 ha + 119.71 ha. = 154.07 ha. in lieu of 46.06 ha. of forest land at proposed relocation site.															
2.	Nodal Officer has not provided his own specific recommendation for the proposal in Part-IV of the prescribed form.	The matter is related with Nodal Office.															
3.	The State Govt. has reported that an area of 2141.09 ha will be made available after rehabilitation of forest village 'Deur' whereas the DCF, Satara has reported that an area of 1579.07 ha will be made available after rehabilitation of village Deur. This needs clarification.	<p>It is clarified that as per Notification of Revenue and Forest Department No. WLP-2012/ CR.No.240/ F-1 Dated 21/08/2012, 2140.19 ha. of land will be made available after rehabilitation of village Deur. The Details given below. (Project Note attached herewith Annexure no. 1A And Notification of 21/08/2012 attached herewith Annexure no. 3B)</p> <table border="1" style="width: 100%; border-collapse: collapse; margin: 10px 0;"> <thead> <tr> <th style="width: 15%;">Revenue land area (ha.)</th> <th style="width: 15%;">Private Land area (ha.)</th> <th style="width: 15%;">Forest Land area (ha.)</th> <th style="width: 15%;">Irrigation Acquired area (ha.)</th> <th style="width: 15%;">Total area (ha.)</th> </tr> <tr> <th style="text-align: center;">I</th> <th style="text-align: center;">II</th> <th style="text-align: center;">III</th> <th style="text-align: center;">IV</th> <th style="text-align: center;">V</th> </tr> </thead> <tbody> <tr> <td style="text-align: center;">119.71</td> <td style="text-align: center;">34.36</td> <td style="text-align: center;">1425.45</td> <td style="text-align: center;">560.67</td> <td style="text-align: center;">2140.19</td> </tr> </tbody> </table> <p>The Project note from DCF Satara reported that 1579.07 ha. of land will be available after rehabilitation of village Deur, but actually it should be 1579.52 ha., which includes land mentioned in above table column no. I, II and III. Rest of the 560.67 ha. area acquired by irrigation is under submergence. (Revenue Land 7/12 abstract attached herewith Annexure no. 2)</p>	Revenue land area (ha.)	Private Land area (ha.)	Forest Land area (ha.)	Irrigation Acquired area (ha.)	Total area (ha.)	I	II	III	IV	V	119.71	34.36	1425.45	560.67	2140.19
Revenue land area (ha.)	Private Land area (ha.)	Forest Land area (ha.)	Irrigation Acquired area (ha.)	Total area (ha.)													
I	II	III	IV	V													
119.71	34.36	1425.45	560.67	2140.19													

4.	As per DSS analysis, the calculated area through KML file of the forest land proposed for diversion is 48.980 ha instead of 46.06 ha as per the proposal. Therefore, the correct KML file of the area proposed for diversion is required to be submitted.	Therefore, the correct KML file of 46.06 ha. and map submitted herewith in CD.
5.	High-resolution satellite imagery shows that the plantations have been carried out within the forest land proposed for diversion. This needs clarification.	Records shows that plantation has not been carried out in last 20 years. Composition of trees shows that there are total 4782 Nos. of trees on proposed 46.06 ha. land of which majority of trees i.e. 3451 are Glyricidia species (exotic tree species).
6.	The KML file of the forest village 'Deur' which is proposed to be re-located from the Koyna Wildlife Sanctuary has not been submitted.	The KML file of the forest village 'Deur' which is proposed to be re-located from the Koyna Wildlife Sanctuary is submitted in CD.
7.	Project Note submitted with the proposal envisages that the total area of notified Koyna wildlife sanctuary was 423.55 sq.km. On recommendation of the National Board for Wildlife (NBWL), the non forest area of 14 villages has been excluded. The boundaries of the Koyna Wildlife Sanctuary have therefore been altered with a total area of 335.30 sq.km. Keeping this in view, the KML file of Koyna Wildlife Sanctuary (335.30 sq. Km) along with its Core area is required to be submitted.	Project report mentions that the total area of notified Koyna Wildlife Sanctuary is 423.55 sq.km. Out of which non forest area of 14 villages has been excluded as per find notification no. WLP-0319/S.No.88/F-1 Dated 29 may 2019, the boundaries of the Koyna Wildlife Sanctuary have been altered and the same has been reconstituted with and area of 335.30 sq. km. Therefore, the KML file of Koyna Wildlife Sanctuary (335.30 sq. km) along with its core area is attached herewith in CD. (Project Note and Final notification of Koyna Wildlife Sanctuary attached herewith Annexure no. 1A and 1B)
8.	Examination of the DGPS map revealed that provision of road connectivity to the proposed forest land from the National Highway (NH)-4 has not been provided. Therefore, it shall be clarified whether more forest land would be required for connecting the proposed forest land with existing Road/Highway or not.	The road required for connectivity of rehabilitation site with existing road passes through private land and therefore more Forest land would not be required. The process to acquire private land (approx. 0.09 ha.) is in progress. (Map attached as annexure no. 10)
9.	DGPS map shows that the Reserve forest land of Village-Bopegaon Gat no. 711 has not been included in the instant proposal. As per latest satellite imagery, the Gat no. 711 will become an isolated forest patch between the already existing agricultural land and the area proposed for diversion. This may lead to the degradation of this forest patch in future owing to human encumbrances and activities.	Though Gut no. 711 seems to be isolated in DGPS map, but if we look into larger landscape. Gut No. 711 of village Bopegaon is in continuation with forest area of the Gut No. 481 of village Kavathe. Toposheet showing Gut No. 711 is a part of larger forest landscape (area) and is continuous forest. Map/ Toposheet showing factual situation is attached herewith as annexure no. 11A and 11B .

10.	The Survey of India (SoI) topo-sheet map of forest land proposed for diversion has not been uploaded on PARIVESH.	The correct topo-sheet map is submitted herewith in CD.
11.	The satellite imagery shows the proposed forest area for diversion is having slightly undulating surface. The vulnerability of the forest area to erosion may therefore be examined.	Though area is slightly undulating, only suitable area for agriculture is selected for diversion. The area is inspected by Taluka Agriculture Officer and necessary suitability certificate is issued by Taluka Agriculture Officer. Consent is also accorded from PAP's as the land under consideration is best available option forest division. PAP's were shown all available and possible forest lands in satara forest division but PAP's has opted for this land only. Due precautions and proper care would be taken while preparing the land for rehabilitation that there is no erosion of the forest area.
12.	The State Govt. shall certify that the Village proposed to be relocated is within the core of a National Park/Wildlife Sanctuary.	Certification is attached herewith as annex no 3A and 3B. Village Deur proposed for rehabilitation is within core of STR and Koyna WLS. Map and notification showing Deur village well within core of STR and Koyna WLS is attached herewith (Annexure 3A and 3B).
13.	The State Govt. shall ensure that the proposal fulfills all the conditions laid down in the Ministry's guidelines dated 20.05.2019.	<p>The Proposal fulfills all the conditions laid down in the Ministry's Guidelines dated 20.05.2019. Details as per Guidelines –</p> <p>a) Resettlement / relocation within the boundaries of the notified forest land be considered only if suitable non-forest land is not available within the vicinity of the protected area from where the relocation is proposed</p> <p>- Certificate of non-availability of non-forest land within the vicinity of the protected area is attached herewith as Annexure-4.</p> <p>b) The District Collector concerned shall furnish to the NTCA a certificate of non-availability of land suitable for relocation of the villages located within the Protected Area and Tiger Reserves before any proposal of relocation within the forest is approved</p> <p>- Required certificate is furnished by District Collector, Satara and it is attached herewith as Annexure- 4.</p> <p>c) The land identified for relocation/rehabilitation should not result in fragmentation of the forest/wildlife habitat.</p> <p>- Certificate is furnished by Deputy Conservator of Forest, Satara about land identified for relocation/rehabilitation is not resulting in</p>

		<p>fragmentation of the forest/wildlife habitat. Necessary certificate is attached herewith as Annexure- 5.</p> <p>d) The relocation activity shall be undertaken solely as a process of consolidation of the wildlife habitat. - Such Certificate is furnished by Deputy Director, Sahyadri Tiger Reserve Kolhapur at Karad. Annexure - 6.</p> <p>e) The relocation shall be undertaken only along the fringes of the forest such that all facilities to the resettled families can be provided without recourse to further diversion of forest land for providing infrastructure - Such Certificate is furnished by Deputy Conservator of Forest Satara. Annexure - 7.</p> <p>f) The land / villages within the forest which have been vacated shall be brought under the protected area network through enabling notification under the Wildlife Protection Act after extinguishing all the existing rights over the vacated land - Such undertaking is furnished by Deputy Director, Sahyadri Tiger Reserve Kolhapur at Karad. Annexure - 8.</p> <p>g) The extent of land de-reserved / de-notified for resettlement shall not be more than the extent vacated by the settlers in the core area. - Such Certificate is furnished by Deputy Conservator of Forest Satara. Annexure - 9.</p> <p>h) The payment of NPV and cost of CA may be exempted in all such cases of voluntary relocation/rehabilitation of families from the protected areas undertaken within the forest land. - Already exempted by GOI GR Letter no. 5-3/2011-FC (VOL-I) dated 6 Jan. 2022.</p>
14.	The State Govt. shall clarify whether the proposed relocation of villagers will make the total area under the village inviolate or not.	Village "Deur" proposed for relocation has 28 PAP's as per list prepared by Revenue Department. All 28 PAP's has given their consent for relocation at proposed site i.e. Village Bopegaon, Dist. Satara. Hence proposed relocation of villagers will make the total area under the village inviolate.
15.	The project Note submitted is without the signatures of the authorities mentioned therein.	The project Note submitted is duly signed by the Project Officer and DCF Satara. (Project Note attached herewith Annexure no. 1A)

16. The part-1 of the application form mentions that 40.01 ha area is required for agriculture, whereas the Project Note mentions that the area required for agriculture is 36.40 ha only which may be clarified. Further it has been mentioned that 10% of the land is unsuitable. The justification for including the same in the diversion proposal is also required to be provided.	The total area needed to be disforested for rehabilitation is 46.06 ha which includes 36.40 ha. suitable land for agriculture, unsuitable land of 3.66 ha. and 6.00 ha. for resettlement of Gaothan.
---	--



(U.S.Sawant)
Deputy Director,
Sahyadri Tiger Reserve,
Kolhapur at Karad



(M.N.Mohite)
Deputy Conservator of Forest,
Satara Forest Division, Satara

Project Note

**Eco- Restoration of wildlife habitat and migration the hardship of
Human Habitants within Koyna Wildlife Sanctuary.**

Introduction:-

Koyna Wildlife Sanctuary is one of the important Protected area of the Maharashtra State, Which is located in the Western Ghat. Western Ghat area is considered among the top bio-diversity hot spots of the world. Koyna Wild life included in world heritage site by UNESCO'S world heritage committee on 1 July, 2012.

Govt. of Maharashtra has declared Koyna Wildlife Sanctuary vide notification No. WLP – 1085 CR-588/(I) dated 16th September, 1985 under section 18 of Wildlife (Protection) Act-1972 for the purpose of protecting, propagating and development of Wildlife there in and its environment. The total area of notified sanctuary is 423.55 sq.kms.

In exercise of the powers conferred by sub-section (3) of section 26- A of the said Act and of all other power enabling it in this behalf, the Government of Maharashtra hereby, on recommendation of the National Board for Wildlife and as per proposed by the enquiry officer excluded non forest areas of 14 villages and altered the boundaries of the Koyna Wildlife Sanctuary and reconstituted the same with the area of 33530.41 Ha, (335.30 sq.km.) by notification dated 29th May 2019.

The Maharashtra State Government vide the notification No. WLP -1008/Pra. Kra.232/F-a, dated 5/1/2010 has notified and area of 741.22 Sq. Km. of the Chandoli National Park (317.67 Sq. Km.) and Koyna Wildlife Sanctuary (423.55 Sq. Km.) together as the Sahyadri Tiger Reserve.

The Sahyadri Tiger Reserve is located in the Sahyadri Ranges of the Western Ghats of Maharashtra. This area rich evergreen, semi- evergreen & moist deciduous forest. These forest areas encompass several river valleys like Krishna, Koyna, Warna etc. It is the first Tiger Reserve of Western Maharashtra & 4th Tiger Reserve of Maharashtra spreading over two protected areas ie, Koyna Wildlife Sanctuary and Chandoli National Park.

The central part of PA contains the Shivasagar Reservoir of Koyna River. As provided in the wildlife protection act and Maharashtra Land Revenue Code, the Collector has already enquired in to rights and concessions of the people and has also

ascertained the willingness of the people to relocation. The village Deur has given voluntary consent and is ready for rehabilitation.

Human habitation are mostly been established in fertile lands with assured water supply. Such sites within the forest area are limited and therefore are ecologically significant. Flat grounds along major nalas can support revival of floral and faunal attributes and such attributes are completely lost, with the presence of intensive agricultural attributes. Relocation in Koyna Wildlife Sanctuary have amply demonstrated the benefits of relocation, especially to wild herbivores and consequently to the whole eco-system. Relocation of village Deur will make available an area of about 34.36 ha. of private land, 560.67 ha. of irrigation acquired area (Submerged area), 119.71 ha. of revenue land and also area of 1425.45 ha. of Forest area total area 2140.19 ha. will be free from human interference.

Sr. No.	Details	Area (ha.)	Total
1	Revenue land area (ha.)	119.71	1579.52
2	Private Land area (ha.)	34.36	
3	Forest Land area (ha.)	1425.45	
4	Irrigation Acquired area (ha.)	560.67	560.67
	Grand Total	2140.19	2140.19

The project affected persons of Deur Village have selected Forest Land of Village Bopegaon, Tal. Wai, Dist. Satara. The project affected persons require 36.40 ha. of agricultural land and 6 ha. for gaonthan and additional approximate 10 % unsuitable land which makes the total required land to be 46.06 ha. The area of 46.06 ha. of village Bopegaon has been proposed for rehabilitation. Hence, the proposal for diversion of 46.06 ha. reserve Forest Land from compartment No. 42 and Gut No. 712,771 showing exact location of selected land by project affected persons of villages Deur is prepared and submitted herewith.



(U.S. Sawant)
Deputy Director,
Sahyadri Tiger Reserve,
Kolhapur at Karad



(M. N. Mohite)
Dy. Conservator of Forests,
Forest Division, Satara

REVENUE AND FOREST DEPARTMENT
Madam Cama Marg, Hutatma Rajguru Chowk
Mantralaya, Mumbai 400 032, dated the 29th May 2019

NOTIFICATION

THE WILDLIFE (PROTECTION) ACT, 1972.

No. WLP-0319/C.R-88/F-1.—Whereas, the Government of Maharashtra has, *vide* the Government Notification, Revenue and Forest Department No. WLP. 1085/C.R/588/(1)/F-5, dated the 16th September 1985, issued in exercise of the powers conferred by sub-sections (1) and (2) of section 18 and section 19 of the Wildlife (Protection) Act, 1972 (53 of 1972) (hereinafter referred to as "the said Act");

(1) specified the situation and the limits of the area as set out in the Schedule appended thereto as Koyna Wildlife Sanctuary; and

(2) directed the Collector of Satara District to enquire into and determine the existence, nature and extent of any right alleged to exist in favour of any person in or over the land comprised within the limits of the area as set out in the Schedule appended thereto and deal with the same as provided under sections 19 to 25 (both inclusive) of the said Act;

And Whereas, the Government of Maharashtra, *vide* the Government Notification, Revenue and Forest Department No. WLP 1091/C.R. 266/F-5, dated the 9th January 1992, in exercise of the power conferred by section 26 of the said Act, appointed the Sub-Divisional Officer, Satara from Satara District as Collector to enquire into and determine the existence, nature and extent of any right alleged to exist in favour of any person in or over the land comprised within the limits of the area as set out in the Schedule appended thereto in Javli Taluka of Satara District and deal with the same as provided under sections 19 to 25 (both inclusive) of the said Act;

And Whereas, the Government of Maharashtra, *vide* the Government Notification, Revenue and Forest Department No. WLP 1094/C.R. 516/F-1, ated the 15th February 1995, in exercise of the power conferred by section 26 of the said Act, appointed the Sub-Divisional Officer, Karad from Satara District as Collector to enquire into and determine the existence, nature and extent of any right alleged to exist in favour of any person in or over the land comprised within the limits of the area as set out in the Schedule appended thereto in Patan Taluka of Satara District and deal with the same as provided under sections 19 to 25 (both inclusive) of the said Act;

And Whereas, the period from preferring claims has elapsed and all claims made in relation to areas intended to be declared as a sanctuary have been disposed of by the Sub-Divisional Officer, Satara and the Sub-Divisional Officer, Karad;

And whereas, the Hon'ble Supreme Court has, *vide* its judgment dated the 5th October 2015 passed in Writ Petition No. 202 of 1995, ordered that all matters for grant of permissions for implementation of projects in areas falling in National Parks or sanctuaries, including rationalization of boundaries, will be considered by the Standing Committee of the National Board for Wildlife ("NBWL") on its own merits and in conformity with the orders and directions passed by this court from time to time;

And whereas, the Standing Committee of the National Board for Wildlife in its 25th meeting held on 13 th June 2012 has recommended as follows :—

* The Committee after considering the requirement of the State Government decided to recommend the proposal for rationalization of the boundaries of the Koyna Wildlife Sanctuary subject to the condition

that the five areas proposed for declaration of Wildlife Sanctuaries would be notified prior to denotification of the areas of Koyna Sanctuary, and that the denotification will also be subject to the consideration of the proposal by the Member-Secretary, NTCA, outcome of the court case on this matter pending before the Hon'ble High Court of Bombay and the I.A. pending before the Central Empowered Committee."

And whereas, the technical committee of the NTCA in its meeting held on 21st November 2012 recommended as follows:—

" The Committe had no objection to the proposed exclusion of 14 villages from the core area of the Sahyadri Tiger Reserve on technical grounds, as the villages are not making enclave on the eastern side and there will be overall increase in the area of the Tiger Reserve."

And whereas, Sudhagadh Sanctuary, Tamhini Sanctuary, Isapur (Bird) Sanctuary, Koka Sanctuary, Pranhita Sanctuary and Thane Creek Flamingo sanctuary have been declared as sanctuaries;

Now, therefore, in exercise of the powers conferred by sub-section (3) of section 26-A of the said Act and of all other powers enabling it in this behalf, the Government of Maharashtra hereby, on recommendation of the National Board for Wildlife, alters the boundaries of the Koyna Wildlife Sanctuary and reconstitutes the same and the areas mentioned in Schedule A and B appended hereto shall be comprised within the Koyna Wildlife Sanctuary.

Schedule-A

Sr. No. (1)	District (2)	Taluka (3)	Village Name (4)	Forest Survey No. (5)	Non Forest Survey No. (6)	Area in Ha. (7)
1	Satara	Jawali	Adoshi	13, 20, 21pt, 23 to 28, 31, 32, 35, 36 pt, 39 pt, 40 to 47, 48 pt, 49, 50 pt, 51, 53 pt, 54 pt, 55 pt, 56 pt, 57 pt, 58, 59, 60 pt, 63, 64 pt, 65 to 68, 69 pt, 70 pt, 72 pt, 73, 74 pt, 77 pt and Gaothan.	1 to 12, 13pt, 14 to 19, 20 pt, 21 pt, 26 pt, 27 pt, 28 pt, 29, 30 31 pt, 32 pt, 33, 34, 35 pt, 36 pt, 37, 38, 39 pt, 48 pt, 50 pt, 52, 53 pt, 54 pt, 55 pt, 56 pt, 57 pt, 61 pt, 60 pt, 62 pt, 63 pt, 64 pt, 69 pt, 70 pt, 71, 72 pt, 74 pt, 75, 76, 77 pt, 78 to 80.	895.87
2.	Satara	Jawali	Ravandi	1 pt, 18 pt, 19 pt, 21 pt, 23, 24 pt, 25, 26, 27 pt, 29 pt, 31, 34, 35, 36, 39, 47 pt, 52pt, 53 pt, 58pt, 60 pt, 62.	1 pt, 2 to 17, 18 pt, 19 pt, 20,21 pt, 22, 24 pt, 27 pt, 28, 29 pt, 30, 32, 33,37,38, 40 to 46, 47 pt, 48 to 51, 52 pt, 53 pt, 54 to 57, 58 pt, 56, 6 pt, 61.	283.48
3.	Satara	Jawali	Kusapur	10, 12, 20, 21 pt, 22 pt, 23 pt, 25 pt, 26 pt, 27 to 32, 34 pt, 38, 40, 42 pt, 51, 52.	11, 14 to 17, 21 pt, 22 pt, 23 pt, 24, 25 pt, 26 pt, 33, 34 pt, 35, 39, 41, 42 pt.	504.81

Sr. No. (1)	District (2)	Taluka (3)	Village Name (4)	Forest Survey No. (5)	Non Forest Survey No. (6)	Area in Ha. (7)
4.	Satara	Jawali	Khirkhindi	6 pt, 14 pt, 16 pt, 17 pt, 18, 19, 20, 21 pt, 22, 23pt, 24 pt, 26, 34 pt, 42 pt, 47 pt, 49 pt, 50 pt, 72 pt, 87 pt, 107 pt, 108 pt, 109 to 111, 115 pt, 122.	1 to 5, 6 pt, 7 to 13, 14 pt, 15, 16 pt, 17 pt, 21 pt, 23 pt, 24 pt, 25, 27 to 33, 34 pt, 36 to 42, 42 pt, 43 to 46, 47 pt, 48, 49 pt, 50 pt, 51 to 71, 72 pt, 73 to 86, 87 pt, 88 to 106, 107 pt, 108 pt, 112 to 114, 115 pt, 118 to 121, 122 pt, 123, 124.	505.82
5.	Satara	Jawali	Madoshi	3 pt, 12 pt, 19 pt, 32 pt, 33, 34, 35 pt, 36 pt, 37, 39, 40, 41, 42, 43 pt, 44 pt, 45 pt, 46, 47 pt, 48 pt, 49 pt, 51 pt, 52 pt.	3 pt, 12 pt, 19 pt, 22, 32 pt, 35 pt, 36 pt, 38, 43 pt, 45 pt, 47 pt, 48 pt, 49 pt, 51 pt, 2 pt, 63, 68 pt.	458.37
6.	Satara	Jawali	Jambrukh	1 pt, 29 pt, 30 pt, 3 pt, 32 pt, 33 pt, 34 pt, 39 pt, 46 pt, 53 pt, 54 pt, 55 pt, 58, 59 pt, 60 pt, 61 pt, 62 to 66, 68, 69 pt, 75 pt.	1 pt, 2 to 28, 29 pt, 30 pt, 31 pt, 32 pt, 33 pt, 34 pt, 35 to 38, 39 pt, 40 to 45, 46 pt, 47 to 52, 53 pt, 54 pt, 55 pt, 56, 57, 59 pt, 60 pt, 61 pt, 67 pt, 69 pt, 70 to 74, 75 pt, 76 to 100.	528.92
7.	Satara	Jawali	Metindoli	1 to 3, 4 pt, 4 pt, 5 pt, 6 pt, 7 pt, 8, 9, 10 pt, 11 pt, 12 to 14, 15 pt, 16 pt, 18 pt, 19, 20 pt, 21 pt, 22 pt, 23 pt, 24 pt, 25, 26 pt, 27 to 29, Gaothan.	4 pt, 5 pt, 6 pt, 7 pt, 10 pt, 11 pt, 15 pt, 16 pt, 17, 18 pt, 20 pt, 21 pt, 22 pt, 23 pt, 24 pt, 26 pt.	1204.28
8.	Satara	Jawali	Kusvade	3 pt, 4 pt, 5, 6 pt, 7 pt, 37 pt, 38, 39 pt, 40 pt, 41 pt, 44 pt, 45 pt, 46 pt, 49 pt.	3 pt, 4 pt, 6 pt, 7 pt, 8, 9, 37 pt, 39 pt, 40 pt, 41 pt, 42, 44 pt, 45 pt, 46 pt, 47, 48, 49 pt,	786.68
9.	Satara	Jawali	Vasota	28 pt, 29, 30, 31 pt, 35 pt, 36 pt, 38 pt, 39 pt, 40 to 49 pt, 50 pt, 51 pt, 54 pt, 55 pt, 56 pt, 57 pt, 71, 72, 73 pt, 74 to 76.	1, 12, 16, 18, 22, 23, 26, 28 pt, 31 pt, 32, 34, 35 pt, 36 pt, 37, 38 pt, 39 pt, 50 pt, 51 pt, 52, 53, 54 pt, 55 pt, 56 pt, 757 pt, 60, 61, 65, 67, 68, 69, 70, 73 pt, 77.	402.96
10.	Satara	Jawali	Deur	23 pt, 25 pt, 35 to 37, 39 pt, 40 to 42, 44 pt, 59 pt, 60 pt, 62 pt, 64 pt, 93 pt.	1 to 13, 14 to 22, 23 pt, 24, 25 pt, 26 to 34, 38, 39 pt, 43, 44 pt, 45 to 58, 59 pt, 60 pt, 61, 63, 63 pt, 65 to 92, 93 pt, 94, 95.	2139.37

Sr. No. (1)	District (2)	Taluka (3)	Village Name (4)	Forest Survey No. (5)	Non Forest Survey No. (6)	Area in Ha. (7)
11	Satara	Jawali	Vele	9 pt, 11 pt, 12 pt, 13, 15 pt, 16 pt, 17 pt, 18 pt, 22 pt, 23 pt, 31 pt, 34 pt, 35 pt, 36 pt, 37 pt, 38 pt, 39 pt, 41 pt, 42 pt, 43 pt, 44 pt, 45 pt, 50 pt, 52 pt, 55 pt, 58 pt, 63 pt, 64 pt, 65,66,67 pt, 68, 69 pt, 71 pt, 72, 74 pt, 77 pt, 78 pt, 79 pt, 81 pt, 82, 84 pt, 85 pt, 86 pt, 87 pt, 88 pt, 89 pt, 90, 91 pt, 92, 93, 94 pt, 95 pt, 103 pt, 104 pt, 105 pt, 107 pt, 108, 109 pt, 110 pt, 111 pt, 112 pt, 122 pt, 123 pt, 124 pt, 125 pt, 136 pt, 164 pt, 165 pt, 166, 167, 169 pt, 170, 171, 172 pt, 173 pt, 179, 180.	1 to 8, 9 pt, 10,11 pt, 12 pt, 14,15 pt, 16 pt, 17 pt, 18 pt, 19, 20, 21, 22 pt, 23 pt, 24 to 30, 31 pt, 32, 33, 34 pt, 35 pt, 36 pt, 37 pt, 38 pt, 39 pt, 40, 41 pt, 42pt, 43 pt, 44 pt, 45 pt, 46 to 49, 50 pt, 51, 52 pt, 53, 54, 55 pt, 56, 57, 58 pt, 59 to 62, 63 pt, 64 pt, 67 pt, 68, 69 pt, 70,71 pt, 72, 73, 74 pt, 75, 76, 77 pt, 78 pt, 79 pt, 80, 81 pt, 83,84 pt, 85 pt, 86 pt, 87 pt, 88 pt, 89 pt, 91 pt, 94 pt, 95 pt, 96 to 102, 103 pt, 104 pt, 105 pt, 106, 107 pt, 109 pt, 110 pt, 112 pt, 113 to 121, 122 pt, 123 pt, 124 pt, 125 pt, 126 to 135, 135, 136 pt, 137 to 163, 164 pt, 165 pt, 168, 169 pt, 171 pt, 172 pt, 173 pt, 174 to 178, 181.	2129.40
12.	Satara	Jawali	Tambli	23 pt, 24 pt, 28 pt, 29 to 32, 34 pt, 36 pt, 58, 61 to 74, 75 pt, 76 pt, 77 to 82, 83 pt, 84 pt, 85, 89 pt.	1 to 22, 23 pt, 24 pt, 25 to 27, 28 pt, 33, 34 pt, 35, 37 to 55, 60, 75 pt, 76 pt, 83 pt, 84 pt, 89 pt.	838.82
13.	Satara	Jawali	Savrat	9 pt, 10 pt, 15, 21 pt, 22 pt, 28 pt.	1 to 8, 9 pt, 10 pt, 11 to 14, 16 to 20, 21 pt, 22 pt, 23 to 27, 28 pt, 29, 30.	341.90
14.	Satara	Jawali	Takwali	1 pt, 20 to 22, 27, 28, 31, 32 pt, 35 pt, 36 pt, 37 pt, 42 pt, 43 pt, 57, 58 pt, 59,60, 61 pt, 62, 63, 64, 71, 75 pt, 76, 79, 80, 81 pt, 82, 83 pt, 84 to 87.	1 pt, 2,19 pt, 32 pt, 33, 35 pt, 36 pt, 37 pt, 41,42 pt, 42 pt, 44,55,58 pt, 61 pt, 65, 66, 67, 72, 75 pt, 81 pt, 83 pt.	1309.28
15.	Satara	Jawali	Maldev	1 to 11, 12 pt, 13 to 31, 32 pt, 33 pt, 34 to 37, 38 pt, 40 to 46, 47 pt, 48, Parade, Gaothan.	12 pt, 32 pt, 33 pt, 38 pt, 39, 47 pt.	657.13

Sr. No. (1)	District (2)	Taluka (3)	Village Name (4)	Forest Survey No. (5)	Non Forest Survey No. (6)	Area in Ha. (7)
16.	Satara	Jawali	Pali	1 pt, 2pt, 3 pt, 5 pt, 24 pt, 25 pt, 26 pt, 27 pt, 30 pt, 31 pt, 36, 37, 40, 43 pt, 44 pt, 64 pt,	1 pt, 2 pt, 3 pt, 4,5 pt, 6 to 23,24 pt, 25 pt, 26 pt, 27 pt, 28, 29, 30 pt, 31 pt, 32 to 35, 38, 39, 41, 42, 42 pt, 44 pt, 45 to 63, 64 pt, 65 to 70.	1243.96
17.	Satara	Jawali	Jungti	6 pt, 13 pt, 14 pt, 18 pt, 19 pt, 30 pt, 31 pt, 32 pt, 33 pt, 34 to 36, 37 pt, 38 pt, 39 pt, 40, 41 pt, 46 pt, 47 pt, 48 pt, 49 pt, 53 pt, 54, 55, 56 pt, 57 pt, 58 pt, 59 pt, 60, 63 pt, 64, 65, 67, 68 pt, 69 pt, 70 pt, 71 pt, 73 pt.	1 to 5, 6 pt, 7 to 12, 13 pt, 14 pt, 15 to 17, 18 pt, 19 pt, 20 to 29, 30 pt, 31 pt, 32 pt, 33 pt, 37 pt, 38 pt, 39 pt, 41 pt, 42 to 45, 46 pt, 47 pt, 48 pt, 49 pt, 50, 51, 52, 53 pt, 56 pt, 57 pt, 58 pt, 59 pt, 61, 62, 63 pt, 66, 68 pt, 69 pt, 70 pt, 71 pt, 72 pt, 73 pt 74 to 81.	1582.13
18	Satara	Mahabaleshwar	Mhalunge	2, 9 pt, 11, 13 pt, 21, 23 pt, 24 pt, 27 pt, 36 pt, 37 pt, 38, 40 pt, 41, 45 pt, 49, 54, 57 pt, 58, 59, 62, 68 pt, 69 pt, 70 pt, 71, 72, 73, 74 pt, 75, 76 to 82, 83 pt, 84 pt, 85 pt, 86 pt, 87 pt, 88 pt, 89 to 96, 97 pt, 98, 99, 100 pt, 101 pt, 103 pt, 104 pt, 105 pt, 106, 107 pt, 108 pt, 109 pt, 110 pt, 111 pt, 112, 113, 115 pt, 116pt, 123, 124, 125 pt, 126 pt.	Government lands	785.16
19.	Satara	Mahabaleshwar	Arav	1 pt, 6 pt, 8 pt, 9 pt, 16 pt, 23 pt, 25 pt, 26 pt, 27 pt, 29 pt, 30 pt, 31 pt, 33 pt, 34 pt, 35 pt, 36,38 pt, 41 pt, 45 pt, 47 pt, 50 pt, 64 pt, 65 pt, 66 pt, 67 pt, 68 to 70, 71 pt.	Government lands	456.28
20	Satara	Mahabaleshwar	Valvan	64	Government lands	892.55
21	Satara	Mahabaleshwar	Chakdev	-	--	--
22	Satara	Mahabaleshwar	Shindi and Metshindi	35,45,58,59,8,9,25	Government lands	588.67

Sr. No. (1)	District (2)	Taluka (3)	Village Name (4)	Forest Survey No. (5)	Non Forest Survey No. (6)	Area In Ha. (7)
23	Satara	Mahabaleshwar	Parvat	-	--	--
24	Satara	Mahabaleshwar	Morni	3 pt, 11 pt, 13 pt, 16 pt, 17 pt, 44 pt, 45 pt, 46 pt, 47, 49 pt, 50, 51 pt, 52 pt, 54 pt and Gaothan	Government lands	200.84
25	Satara	Patan	Karanjewade	1,21 to 24, 27, 28, 35 to 39, 41 to 50, 92 to 94	2 to 20, 25, 26, 29 to 34, 40, 51 to 91,97 to 532	1389.90
26	Satara	Patan	Rohine	31 pt, 33, 34 pt, 36 pt, 38 pt, 39 pt, 45 pt, 46 pt, 47 pt, 48 pt, 49 to 51, 52 pt, 54,55,56, 58 to 61, 62 pt, 63, 64 pt, 69 pt,	1 to 30, 31 pt, 32, 34 pt, 35, 36 pt, 37, 38 pt, 39 pt, 40 to 42, 43, 44, 45 pt, 46 pt, 47 pt, 448 pt, 52 pt, 53 pt, 57, 62 pt, 63 pt, 69 pt	583.44
27	Satara	Patan	Taloshi	2 pt, 7 pt, 21 pt, 23 pt, 24 pt, 25, 26, 27 pt, 29, 30 pt, 34 pt, 35, 36, 37, 38, 40 pt.	1,2 pt, 3 to 20, 21 pt, 23 pt, 24 pt, 27 pt, 30, 34, 37pt, 39, 40 pt,	647.21
28	Satara	Patan	Dhokavale	15 pt, 16 pt, 17 pt, 18 to 31, 34, 35 pt, 36 pt, 40 pt, 49 pt to 51 pt, 55 pt, 56 pt, 57 pt, 58, 59 pt, 60 pt	7 to 14, 15 pt, 16 pt, 17 pt, 32, 33, 35 pt, 36 pt, 40 pt, 49 pt, 50 pt, 51 pt, 55 pt, 56 pt, 57 pt, 59 pt, 60 pt, 61.	622.33
29	Satara	Patan	Dicholi	-	1 to 49	854.22
30	Satara	Patan	Shirshinge	7pt, 20 pt,21 pt, 24 pt, 25 pt, 28, 30, 31 pt, 34 pt, 35 pt, 38 pt, 40 pt, 41, 42, 43 pt, 45 pt, 46 pt, 47 pt, 48 pt, 49 pt, 50 pt, 51 to 58, 59 pt, 61 pt, 63 pt, 65 pt, 66 pt, 67 pt, 68 pt, 69 pt, 70, 71 pt, 72 pt, 73, 75 pt, 76, 77, 78.	1 to 6, 7 pt, 8 to 19, 20 pt, 21 pt, 22, 23, 24 pt, 25 pt, 26, 27, 229, 31 pt, 32, 33, 34 pt, 35 pt, 36, 37, 38 pt, 39, 40 pt, 43 pt, 44, 45 pt, 46 pt, 47 pt, 48 pt, 49 pt, 50 pt, 59 pt, 60, 61 pt, 62, 63 pt, 64 pt, 65 pt, 66 pt, 67 pt, 68 pt, 69 pt, 71 pt, 72 pt, 73 pt, 74, 75 pt, 79.	1885.55
31	Satara	Patan	Zadoli	1 pt, 2 pt, 3 pt, 4 pt, 5 pt, 6 pt, 7 pt, 8, 9, 10 pt, 11, 12 pt, 13, 14 pt, 15 pt, 16 pt, 17 pt, 18 pt, 19 pt, 20 pt, 21, 22, 23, 24 pt, 26	1 pt, 2 pt, 3 pt, 4 pt, 5 pt, 6 pt, 7 pt, 10 pt, 12 pt, 14 pt, 15 pt, 16 pt, 17 pt, 18 pt, 19 pt, 20 pt, 24 pt.	344.78

Sr. No. (1)	District (2)	Taluka (3)	Village Name (4)	Forest Survey No. (5)	Non Forest Survey No. (6)	Area In Ha. (7)
32	Satara	Patan	Punawali	10, 15, 16, 17, 18 pt, 19 pt, 20 pt, 27, 28 pt, 29 pt, 30, 31 pt, 36 pt, 37 pt, 38, 39, 40, 41, 42 pt, 43, 47, 48 pt, 49, 50, 62	18 pt, 19 pt, 20 pt, 23 pt, 28 pt, 29 pt, 36 pt, 37 pt, 42 pt, 48 pt,	464.53
33	Satara	Patan	Kisanule	36, 38 pt, 39, 41 pt, 42 pt, 43 pt, 44, 63 pt, 64, 65, 66, 69 pt, 71, 72, 74 to 78, 79 pt, 80 pt, 82 pt, 83 pt, 84 pt, 85 pt, 86 pt, 87 pt, 88, 89 pt, 90 pt, 91 pt, 92 pt, 93, 94 pt.	1 to 35, 37 38 pt, 40 pt, 41 pt, 43 pt, 44, 45 to 62, 63pt, 67, 68, 69pt, 70, 73, 79pt, 80pt, 81, 82pt, 83pt, 84pt, 85pt, 86pt, 87pt, 89pt, 90pt, 91pt, 92pt, 95 to 100.	1036.65
34	Satara	Patan	Nawaja	33, 36pt., 37pt, 79pt, 80 to 83	79pt,	1184.66
35	Satara	Patan	Mirgaon	9 to 11, 97pt	---	101.41
36	Satara	Patan	Kamargaon	36	---	20.06
37	Satara	Patan	Humbarli deshmukhwadi	10pt, 12pt, 15pt	--	372.83
38	Satara	Patan	Gokul Trf Helwak	7pt, 8, 82, 83	--	232.89
39	Satara	Patan	Torne	24pt, 32pt, 33, 40, 41, 45 to 48, 51	--	716.10
40	Satara	Patan	Ghatmatha	3pt, 11pt, 12pt, 13	--	79.78
41	Satara	Patan	Vajegaon	376, 377pt, 378pt, 379, 380 pt, 387 pt, 388, 389 to 396, 397 pt, 398 to 409, 409 pt, 411 to 421, 422 pt, 423, 424, 425 pt, 426 pt, 455 pt, 456 pt, 459 pt, 460, 461, 462, 468, 469 pt, 470 pt, 471 to 479, 480 pt, 481, 482, 483 pt, 484, 485, 486, 488 pt, 489, 4890 pt, 491 pt.	--	352.24
42	Satara	Patan	Dastan	8 to 19	--	56.10
43	Satara	Patan	Chirambe	3 pt, 4,5 pt, 6 pt, 8 pt, 9 to 16, 17 pt, 18, 19 pt, 20 pt, 21 pt.	---	286.23

Sr. No. (1)	District (2)	Taluka (3)	Village Name (4)	Forest Survey No. (5)	Non Forest Survey No. (6)	Area in Ha. (7)
44	Satara	Patan	Nahimbe	22,43,44,49,50,52, 55,33 pt	33pt,34,41,42,46,47, 53,54,56,56, 57 to 61, 63,64,70 to 74,	718.52
45	Satara	Patan	Ambeghar	18 pt, 19,21 pt, 22,23 pt, 24 pt, 25 pt, 26 pt, 27 pt, 28 to 34, 35 pt, 36, 38 pt, 39 pt.	1 to 17, 18 pt, 20, 21 pt, 23 pt, 24 pt, 25 pt, 26 pt, 27 pt, 35 pt, 37 , 38 pt, 39 pt, 40 to 60	207.57
46	Satara	Patan	Gojegaon (Khuduple-wadi, Dhulaiwadi, Gawadewadi	7 to 11, 14 pt, 15 to 21, 24 to 27, 30, 34, 35 to 344, Maharwada.	—	918.01
47	Satara	Patan	Aral	19 pt, 20 pt, 24 pt, 60 pt, 61 to 69	—	642.43
48	Satara	Patan	Devghar Trf Helwak	-	-	-
49	Satara	Patan	Kusawade	12 pt, 13, 15 pt, 21 pt, 23 pt, 28, 33 pt, 34 pt, 36, 40 to 42, 44 to 48, 52 to 54, 61 to 63, 84 pt, 97, 98 pt, 99 pt, 100 pt, 101 pt, 102 pt, 103 pt, 104 pt, 105, 106 pt to 114 pt, 121 pt, 122 pt, 167, 168,171, 172, 173, 190 pt, to 193 pt, 201, 329, 333, 335, 336, 338, 405, 406 to 409, 419, 420, 441 to 443, Gaothan, Palaswadi 165, 169.	—	1076.29
					Total	33530.41Ha.

Statement of scattered patches of forests of 4 villages of Patan Tahsil which are part of the Koyna Wildlife Sanctuary with their S. No., areas and their boundaries.

Schedule-B

Village Name	Survey No.	Area (ha)	Survey No. boundaries			
			North	East	South	West
Kamargaon	36pt	17.27	36pt	35,34,33	36pt	4,64
Gokul T. Helwak	82	16.62	1,2,3	Village boundary of Humbarli	58, 59, 81, 80, 75, 72, 76, 71, 70	70,15, 80, 8pt
	83	0.07				
Torane	24pt	35.94	26, 25	38, 13, 14	34,50,24p	24p
Kusavade	12pt	0.4	9	15	16	12
	13pt	0.61	12pt	21pt	14, 19	13pt
	21pt	4.05	163, 162	168, 169, 170, 174, 188, 189, 202, 197, 195, 196, 194	436,	440, 441, 20, 22pt, 21pt, 13pt, 23pt, 24, 166
	23pt	1.27				
	167	1.18				
	168	1.92				
	171	2.49				
	172	9.75				
	173	7.45				
	190	9.90				
	191	0.40				
	192	0.40				
	193	0.53				
	33	0.34	25	34pt, 32	32	30
	34pt	0.09				
	36	0.22	31, 34pt, 35	24	37	30
	40pt	0.65	40pt, 41pt, 42pt	39	10	44pt
	41pt	0.10				
	42pt	0.03				
	201pt	0.02	197	197	201pt	199

	329pt	2.91	334, 331, 330, 329	321	339	337, 334
	332	0.02				
	333	0.51				
	338	1.61				
	153	0.20	148	152, 151,157	156	155, 154, 131
	150	0.06	149	143,157	157	151,149
	405	0.47	391, 392	403	405pt	387
	443	0.02	442pt	442pt	442pt	442pt
	442pt	0.86	19	442pt	447	18
	441pt	2.05	20	440	441pt	441pt
Total		120.41 Ha.				

Statement of Non Forest Areas of 5 villages of Patan Tahsil which have been excluded from the Koyana Wildlife Sanctuary but falls within the boundary of Koyana Wildlife Sanctuary with their S. No., and areas.

Schedule-C

Serial No.	Village Name	Survey No.	Area(ha)
1	Nawaja	79pt	82.57
2	Humbarali	59	3.42
3	Torane	52	3.44
4	Gojegaon	28	5.13
		63	10.7
		69	6.8
5	Kusavade	85	10.72
		86	10.72
		95	8.01
		96	13.0
Total			154.51 Ha.

Boundaries of the Koyana Wildlife Sanctuary (after Rationalisation).—

North

	Village Name	Boundary of Sanctuary
1)	Valwan	Along the Southern boundary of Survey No. 33 of Village Kandat.
2)	Parwat	Along the Southern Boundary of Survey No. 86,71,89,68, 67, of village Uchat. And along the boundary of S.No. 31, 32 of village Khandat.
3)	Arav	Along the Southern Boundary of village Uchat Survey No. 67
4)	Morni	Along the Southern boundary Survey No. 28, 27, of Village Lamaj
5)	Mhalunge	Along the Southern village boundary of Nivali
6)	Rawandi	Along the Southern village boundary of Nivali and Akalpe
7)	Adoshi	Along the Southern village boundary of Akalpe
8)	Madoshi	Along the Southern village boundary of Akalpe
9)	Kusapur	Along the Southern village boundary of Pimpri T.Tamb and western boundary of Private Survey No. 141, of Pimpri T.Tamb village.
10)	Metindoli	Along the Southern boundary of Survey No. 141 of village Pimpri T. Tamb.
11	Vasota	Along the Southern boundary of Survey No.139 , 138 of village Pimpri T.Tamb.
12	Khirkhindi	Along the eastern village boundary of Pimpri T.Tamb of Survey No. 138, 137 and along the southern village boundary of Majre Shembdi and western village boundary of Waghali.
East		
13	Vasota	Along the Western village boundary of Munavle.
14	Tambl	Along the western village boundary of Munavale and western village boundary of village Kargaon.
15	Kusavade	Along the western village boundary of Kargaon.
16	Takawali	Along the western village boundary of Kargaon.
17	Deur	Along the Southern boundary of village Kargaon of Survey No.177, along the Western boundary of village Kelavali of Survey No. 330 and along the Western village boundary of Chalkewadi of Survey No. 283, 282, 281, 280, 279, 278, 275, 274, 270, 269, 268, 267, 266 and 265.
18	Vele	Along the western village boundary of Chalkewadi of Survey No. 249, 241.

19	Kusavade	Along the Northern Boundary of Survey No. 118, 117, along the Southern Boundary of Survey No. 115, 116, 119, Western Boundary of 120 and 123 and Southern Boundary of Survey No. 123. Southern Boundary of Private Survey No. 124, 125. Western Boundary of Private Survey No. 27, 30, 29, 43, 42, 44pt, 9, Gaonthan, 15pt. Northern Boundary of Survey No. 17, 16. And Western Boundary of Survey No. 16. Southern Boundary of Survey No. 16, 17, 18, 447, 445, 448, 444. Western Boundary of Survey No. 438. Northern Boundary of Survey No. 431, 429, 425, 424, 421, 426, 329, 330, 408, 331, 407, 334, 337, 345, 405, 401, 406. From there onwards along the FRL of Koyna reservoir till S. No. 347 of village Kusavade.
20	Aral	Along the Southern boundary of Village Kusvade of Survey No. 346, 339 and 321 and along the Western boundary of Survey No. 58, 59, 46, 39, 27, 25, 18, 17, 26 of village Aral. (FRL of Survey No. 14, 17, 15, 16 of Aral is the sanctuary boundary).
21	Gojegaon	Along the Western boundary of village Gojegaon of Survey No. 22, 23, 60, 81, 82, and 78, 72, 71 of Kathi village and along the Western boundary of Survey No. 89, 90, 91, 92, 118, 119 and along the FRL of Koyna reservoir Survey No. 120, 122, 123, 124, 127, 126, 128, 130, 129, 244, 245, 246, 247, 251, 252, 327, 326, 331, 332, 334 of village Gojegaon and along the Western boundary of S. No. 332, 325 of Gojegaon.
22	Ambeghar	Along the Western boundary of Survey No. 325, 324, 323, 322, 317, 316 till the village boundary of Vatole.
23	Nahimbe	Along the Western village boundary of Vatole Survey No. 18, 22.
South		
24	Vajegaon	Along the Western boundary of village Vatole of Survey No. 18, 22, 23, 32, 33 and Western boundary of Survey No. 8, 7, 6, 5, 487, 503, 499 of Vajegaon village and there afterwards along the FRL of Koyana, Reservoir S. No. 491, 459, 456, 453, 455, 462, 469 till the village boundary of Dastan.
25	Dastan	Along the FRL level of Koyana reservoir of Dastan village till the village boundary of Chirambe and further in the deep waters of reservoir along the village boundary of Chirambe till the village boundary of Mirgaon.
26	Chirambe	Along Northern village boundary of Dastan Survey No. 8pt, 7, 3, 46, till the junction of Chirambe and Mirgaon village boundary and along the Western boundary of village Chirambe of Survey No. 22, 23, 24, 34, 2, 1, 3pt, 5pt, 6pt, of Koyana Reservoir till the boundary village Kisarule in the reservoir.
27	Mirgaon	From the junction of the village boundary of Chirambe and Mirgaon towards Northern direction along the village boundary of Mirgaon till the village boundary of Kisarule there afterwards along the southern boundary of the Kisarule village and along the boundary of S. No. 12, 22, 8, 7 of Mirgaon village.

28	Navaja	Along the Northern boundary of Navaja Survey No.45, 44, 43, 42, 40, 39, 38pt, 37pt, 29, 36pt, 35, 34, 32, 87, 86, 85, 84, 90 there afterwards along the FRL of Navaja village till S. No. 79pt. and there afterwards towards south along the FRL of Navaja till the S. No. 98, 99, 78, 76,75, 73, 72, 71, 70, 58, 57 of Navaja village.
29	Mirgoan	Along the Western boundary of Survey No. 98,99, 95,96 ,91 of village Mirgoan.
30	Kamargon	Along the Northern boundary of Survey No. 37, 64,61pt, 62pt,63pt,37,38pt, till the village boundary of Kamargaon.
31	Humbarli	Along the boundary of Sy. No. 64,4,3,73, 69,79,78, 57,56,80, 54,61pt,53 of village Humbarli.
32	Gokul T Helwak	Along the Western boundary of Survey No. 7pt,10, 9 of village Gokul T Helwak and there afterwards along the S. No.3 of Shivandeshwar village till the boundary of Torane village.
33	Torane	Along the Eastern boundary of Sy. No. 42,43 and along the Western Boundary of Survey No. 44, 49,4,2,38pt, 37,32pt, 36,35,27,28,29,30,31,23 of village Torane.
34	Ghatmatha	Along the boundary of Survey No. 10, 11pt,12pt, 3pt of Ghatmatha village till the district boundary of Satara.
West		
35	Ghatmatha	Along the Southern boundary of village pophall and South Eastern boundary of village of Pophall BK(Along Satara - Ratnagiri district boundary)
36	Torane	Along the Eastern Boundary of village Pophall and South eastern boundary of village Kond Fansavane. (Along Satara - Ratnagiri district boundary)
37	Navaja	Along the Eastern boundary of village Kond Fansavane , Eastern boundary of village Kolkewadi (Along Satara - Ratnagiri district boundary)
38	Shirshinge	Along the Eastern boundary of village Kolkewadi and village boundary of Owali. (Along Satara - Ratnagiri district boundary)
39	Dicholi	Along the Eastern boundary of village Nandivase. (Along Satara - Ratnagiri district boundary)
40	Karanjawade	Along the Eastern boundary of village Nandivase. (Along Satara - Ratnagiri district boundary)
41	Jungli	Along the Eastern boundary of village Nandivase and along the village boundary of Tivadi. (Along Satara - Ratnagiri district boundary)
42	Pali Tarf Tamb	Along the Eastern boundary of village Tiware (Along Satara - Ratnagiri district boundary)
43	Takawall	Along the Eastern boundary of village Tiware (Along Satara - Ratnagiri district boundary)
44	Maldev	Along the Eastern boundary of village Sapirli (Along Satara - Ratnagiri district boundary)
45	Met Indoli	Along the Eastern boundary of village Choravane (Along Satara - Ratnagiri district boundary)

46	Madhoshi	Along the Eastern boundary of village Choravane (Along Satara - Ratnagiri district boundary)
47	Adhoshi	Along the Eastern boundary of village (Along Satara - Ratnagiri district boundary)
48	Mhalunge	Along the Eastern boundary of village Nive (Along Satara - Ratnagiri district boundary)
49	Arav	Along the Eastern boundary of village Shirgaon (Along Satara - Ratnagiri district boundary)
50	Met Shindi	Along the Eastern boundary of village Shirgaon (Along Satara - Ratnagiri district boundary)
51	Shindi	Along the Eastern boundary of village Khoipl (Along Satara - Ratnagiri district boundary)
52	Chakdev	Along the Eastern boundary of village Kumbhad (Along Satara - Ratnagiri district boundary)
53	Valwan	Along the Eastern boundary of village Ambawali, Varovali and Astan villages (Along Satara - Ratnagiri district boundary)

The Total area of Koyana Wildlife Sanctuary is 33530.41 Ha. Say 335.30 Sq.Km.

By order and in the name of the Governor of Maharashtra,


SUJAY DODAL,
Joint Secretary (Forest) to Government.


Revenue Land Abstract

Deur

Revenue Land

Sr.No.	Village Name	Survey/ Gut No.	Area (ha.) as per 7/12
1	Deur	14/B	4.14
2		15/A	9.67
3		15/B	3.24
4		32	14.52
5		33	12.92
6		34	14.33
7		51	9.76
8		38	15.06
9		46	14.08
10		47	14.57
11		93/1	7.42
			119.71


(U.S.Sawant)
Deputy Director,
Sahyadri Tiger Reserve,
Kolhapur at Karad


(M.N.Mohite)
Deputy Conservator of Forest,
Satara Forest Division, Satara

महाराष्ट्र शासन राजपत्र असाधारण भाग चार-अ, ऑगस्ट २१, २०१२/आवण ३०, पृष्ठ ११३४ ११

REVENUE AND FORESTS DEPARTMENT
Madam Cama Marg, Hutatma Rajguru Chowk,
Mantralaya, Mumbai 400 032, dated the 21st August 2012.

NOTIFICATION

The WILD LIFE (PROTECTION) ACT, 1972.

No. WLP-2012/CR.NO.240/F-1.—Whereas, the National Tiger Conservation Authority, Government of India, Ministry of Environment and Forests vide its letter Nos. 15-01/ 2007-NTCA (part), dated the 2st August 2008 and letter No. 15-15/2008-NTCA, dated the 5th January 2009 has conveyed its in-principle approval to the establishment of the Sahyadri Tiger Reserve.

And whereas, the Government of Maharashtra has, in exercise of the powers conferred under section 38V of the Wild Life (Protection) Act, 1972 (53 of 1972), vide Government Notification, Revenue and Forests Department, No. WLP.1008/CR-232/F-1, dated the 5th January 2010 recorded approval to the in-principle notification of the Sahyadri Tiger Reserve comprising the area of Chandoli National Park admeasuring 317.67 Sq.Km. and Koyna Wildlife Sanctuary admeasuring 423.55 Sq.Km., as its constituent National Park and Sanctuary;

And whereas, the Government of Maharashtra, as per the provisions of sub-section (4) of section 38-V of the Wild Life (Protection) Act, 1972, considers that the area described in the Schedule appended hereto hereinafter referred to as "the said area"), comprised of the forest and non-forest areas within the jurisdiction of Chandoli National Park and Koyna Wildlife Sanctuary of Kolhapur Wildlife Division is required to be notified as core area and the areas comprised of forest and non-forest areas of the above said protected areas of Chandoli National Park and Koyna Wildlife Sanctuary and the forest and non-forest areas within Kolhapur, Sangli, Satara and Ratnagiri Districts is required to be notified as buffer or peripheral areas, for ensuring the integrity of critical tiger habitat with adequate dispersal for tiger species, with the aim of promoting co-existence between wildlife and human activity with due recognition of the livelihood, developmental, social and cultural rights of the local people;

१२ महाराष्ट्र शासन राजपत्र असाधारण प्राग चाह-अ, ऑगस्ट २२, २०२२/आयन ३०, पृष्ठ ११३४

Now, therefore, in exercise of the powers conferred under section 38-V of the Wild Life (Protection) Act, 1972, the Government of Maharashtra, subject to the approval of National Tiger Conservation Authority hereby,—

- (i) declares that the area of 600.12 sq.km. as the critical tiger habitat or core area and 565.45 sq.km. as the buffer or peripheral area of Sahyadri Tiger Reserve, with its total area of 1165.57 sq.km.; and
(ii) specifies the Situation and the limits of the said area as set out in the Schedule appended hereto.

SCHEDULE - I (A)
Details of Core Area (Critical Tiger Habitat)
of Sahyadri Tiger Reserve

NP/WLS/ FD	District	Taluka	Village	Comptt No (Ha.)	Forest area (Ha.)	Non forest area (Ha.)	Total area (Ha.)
(1)	(2)	(3)	(4)	(5)	(6)	(7)	(8)
Chandoli NP.	Satara	Patan	Kolaris	1	169.12	304.40	473.52
			Patharpurj	2	680.70	302.58	983.28
			Male	3, 4	1141.18	548.65	1689.83
			Total	8	1970.98	1155.63	3126.61
Sangli	Shirala	Chandoli Rd.	12	1104.84	55.81	1160.65	
		Gave	13	383.05	182.73	565.78	
		Lotiv	14	501.12	145.49	646.61	
		Nivale	15	660.40	284.58	944.98	
		Aloli	17	218.88	107.25	326.13	
		Veti	16	613.02	265.41	878.43	
		Podandi	18	278.48	670.42	948.90	
		Takale	19	798.33	102.39	900.72	
		Zolambi	20	844.52	68.64	913.16	
			21	377.04	510.07	887.11	
		Rundiv	5	803.64	203.88	1007.52	
			6	532.52	0.00	532.52	
		Jaoli	11	437.49	171.21	608.70	
		Ambele	10	440.56	168.20	608.76	
		Siddanwar	7	1355.50	0.00	1355.50	
			8	471.83	182.19	654.02	
		Bhogiv	9	583.04	104.23	687.27	
		Khundalapur	24	0.00	784.31	784.31	
Nandoli	25	508.59	390.87	899.46			
Devaro	22	22.38	254.88	277.26			
Koroli	22	0.00	280.12	280.12			
Total		18		11200.21	4922.54	16122.75	

महाराष्ट्र शासन राजपत्र असाधारण भाग चार-अ, ऑगस्ट ११, १९११/श्रावण ३०, शके १९३४ १३

(1)	(2)	(3)	(4)	(5)	(6)	(7)	(8)
	Kolhapur	Shahu-wadi	Chandel	३६ ३६	१२१३.६९ ३४६.६६	०.०० १६३.६१	१२१३.६९ ११०३.२६
			Dhakale	३३, ३४	११६३.६२	३६१.००	१६०४.६२
			Nivale	३२	६४३.६०	०.००	६४३.६०
				३१	०.००	७६३.६४	७६३.६४
			Tanali	३०	६४६.४६	१७४.३१	८२०.७७
			Sonarli	२९	६३७.०९	४६४.६९	६६१.७२
			Durgewadi	२८	४६१.७६	३९०.७२	८२२.४८
			Kerde	२७	३२०.२३	३६०.६६	७११.८९
			Wadimadumb	२७	१२६.६७	११६.४६	२४३.१३
			Tambave	२६	४७६.४०	२१६.६०	६९३.००
			Amboli	०	४६१.३	२३६.६३	६९७.९३
			Total	१०	६०७२.४०	३६३०.३४	९७०२.७४
	Ratnagiri	Srnashwar	Gothane	३७, ३८, ३९	१०६.२७	२२१७.६३	२३२३.९०
			Total	१	१०६.२७	२२१७.६३	२३२३.९०
	Total	४	४	३३	१९६९७.६६	११६३६.४४	३१३३४.६०
KOYNA W.S.	Safara	Jawali	Ravani Adoshi	३४१(P), ३४१(A) (P) ३३९, ३३९A, ३४०, ३४०A, ३४१ (P), ३४१ A (P)	१०६.६३ ७१६.६४	१६६.१९ १३६.०६	२६३.७० ६६०.७०
			Madoshi	३३७, ३३७A, ३३८, ३३८ A	३७६.७१	१४२.१३	६०८.८४
			Kusapur	३०२, ३०२ A, ३०६(P)	२७४.६०	२२९.३४	६०४.९४
			Khirkhindi	३०४, ३०४ A	१९०.७७	३१६.७४	६०७.६१
			Wasota	३०६, ३०६ A	२६३.३२	१९३.७६	४६७.०८
			Met Indoli	३३१ TO ३३६, ३३१ A, ३३२ A, ३३६ A, ३३६A	११६२.४३	६६.६२	१२२९.०६
			Tambi	३३१ B	६६७.९०	२३९.६६	९०७.६६
			Kusawade	३२९, ३३०	६६७.४१	२१७.६१	८८४.०२
			Maldoo	३६६, ३६६(P)	६६६.२३	७.४२	६७३.६६
			Takavali	३०९(P), ३७३, ३७४	७६६.६४	४६६.०१	१२३२.६६
			Pali Tarf Tamb	३७६ TO ३७९.	३४७.६६	२६७.६०	६१५.२६
			Jungati	३६६ TO ३९१, ३९२(P), ३९३ (P)	११९६.६१	३६६.४६	१६६३.०७
			Jamburkh	४००	२०१.६६	२३६.६३	६३८.२९
			Volo	३३३, ३३३A, ३३४, ३३४A,	१४७३.२६	६४१.६४	२११४.९०
			Sarvat	३६६ A (P)	१४.९२	३१९.९३	३३४.८६
			Deur	३७० TO ३७२, ३८० TO ३८२, ३७० A, ३८० A	१४२६.४६	७१४.७४	२१४१.२०
			Total		११०४७.६०	४७३०.०७	१६७७७.६७
१	१	१७					

१४ महाराष्ट्र शासन राजपत्र असाधारण भाग चार-अ, ऑगस्ट २१, २०१२/श्रावण ३०, शके १९३४

(1)	(2)	(3)	(4)	(5)	(6)	(7)	(8)
	Satara	Patan	Karanjwade	३९२(P), ३९३(P), ३९४ TO ३९७,	९७१.३४	४०७.६६	१३७९.००
			Rohine	३९८	३७२.०४	२०६.६४	६७८.६८
			Taloshi	४०१, ४१२ (P)	२६३.१३	२६०.७९	६२३.९२
			Dhokawale	३९९, ४०२	४७६.२२	१४६.४२	६२२.६४
			Shirahinge	४०८ TO ४१०, ४११ (P)	१६७०.१८	२१४.४१	१८८४.६०
			Dicholi	—	०.००	६६९.१८	६६९.१८
			Zadoli	४१२ (P), ४११(P)	१६९.६३	१४१.३७	३११.००
			Punswali	४११(P), ४१२(P), ४१२ A, ४११ A	१०४.६९	२६२.०४	३६६.६३
			Kirule	४१३, ४१४, ४१६	७१४.६६	३४७.१४	१०६१.००
			Navaja	४१६(P), ४१७, TO ४२०, ४२१, ४२२(P),	११८९.२६	६०.००	११८९.२६
			Mirgaon	४१६(P), ४२२(P)	१०१.४१	०.००	१०१.४१
			Torne	४२३, ४२४, ४२६(P), ४३०(P)	६९०.१६	०.००	६९०.१६
			Humbadi,	४३०(P), ४३१(P), ४३२ (P),	—	—	—
			Deotrnukhwadi	४३३ (P)	—	—	—
			Gokul	४३२(P), ४३३ (P)	२१३.२०	०.००	२१३.२०
			Ghatmasia	४२६	७९.७८	०.००	७९.७८
			Wajegaon	४३६(P)	३६२.२४	०.००	३६२.२४
			Dartan	४३६(P)	६६.१०	०.००	६६.१०
			Deoghar	—	०.००	२४.२०	२४.२०
			T. Helwak	—	—	—	—
	Satara	Patan	Chirambe	४३६(P)	१६९.४०	११२.१९	२८१.६९
			Nahimbe	४२८ (P)	१०३.७०	६१८.६३	६१७.६३
			Amboghar	४२८ (P)	१२३.६१	९८.६०	२२२.११
			Gajegaon	४२८ (P)	२८२.३०	३१६.४८	६९८.७८
			Gawadowadi	—	—	—	—
			Dhulwadi	—	—	—	—
			Aral	४२०,	१७४.४४	२७२.०४	४४६.४८
Total	1	1	23		६६०४.४१	४२६६.९१	१२८७०.८६
G. Total	1	2	४०		१०६४१.९१	६९६६.०१	२८६२७.९२
Total Core area (Critical Tiger Habitat) of Sahyadri Tiger Resorvo.					६९४९९.७७	२०६१२.४६	६००१२.२२

महाराष्ट्र शासन राजपत्र असाधारण भाग चार-अ, ऑगस्ट २१, २०१२/श्रावण ३०, शके १९३४ १५

Schedule - I (B)

DETAILS OF BUFFER AREA OF SAHYADRI TIGER RESERVE.

NIPWLSV FD	District	Taluka	Village	Comptt. No (Ha.)	Forest area (Ha.)	Non forest area	Total area (Ha.)
(1)	(2)	(3)	(4)	(5)	(6)	(7)	(8)
Chandoli	Sangli	Shirala	Chandoli Bd	25	0.00	383.51	383.51
Total	1	1	1		0.00	383.51	383.51
Koyna Vla	Satara	Mahwar	Parvat	—	0.00	599.38	599.38
			Walvan	347(P), 348 to	881.48	347.61	1229.09
			Chakdeo	—	0.00	153.77	153.77
			Shindi	345,346,347(P), 352(P).	448.92	374.91	823.83
			Matshindi				
			Arav	344, 344A, 353, 353	315.33	393.47	648.80
			Morni	353 A (P)	146.68	128.06	274.74
			Mahalunge	342,342 A, 343, 343 A	680.45	178.92	859.37
	1	1	8		2472.86	2106.12	4578.98
	Satara	Patan	Navaja	415 A	1.41	611.48	612.89
			Mirgaon	—	0.00	437.41	437.41
			Kamargaon	431 (P)	17.27	266.68	283.95
			Humberli	—	0.00	222.56	222.56
			Deshmukhwadi				
			Gokul	433 (P)	14.69	609.43	624.12
			Terne	425 (P)	35.94	329.35	365.29
			Ghatmatha	—	0.00	128.63	128.63
			Wajegaon	—	0.00	968.18	968.18
			Dastan	—	0.00	137.51	137.51
			Gojegaon	—	0.00	1536.43	1536.43
			Gawadewadi				
			Dhullwadi				
			Arvi	—	0.00	742.71	742.71
			Kusawade	429 A, 400 A	369.15	2719.27	3088.42
			Van				
	1	1	12		438.46	8709.64	9148.10
Total	2	3	20		2911.32	10815.76	13727.08
Buffer area inside the Sahyadri Tiger Reserve (CNP & KWLS)					2911.32	11199.27	14110.59

१६ महाराष्ट्र शासन राजपत्र असाधारण भाग चार-अ, ऑगस्ट २१, २०१२/श्रावण १०, शके १९३४

(1)	(2)	(3)	(4)	(5)	(6)	(7)	(8)
SATARA	Satara	Mahwar	Kandat	—	0.00	1473.00	1473.00
FOREST	Satara	Mahwar	Uchat	364, 365, 366, 367	761.05	317.95	1119.00
DIVIS-	Satara	Mahwar	Waghawale	—	0.00	509.00	509.00
ION	Satara	Mahwar	Lamaj	354, 354A, 357, 357A	394.08	682.01	977.15
	Satara	Mahwar	Niwali	356, 356A, 357, 358,	407.24	384.22	771.40
	Satara	Mahwar	Akalpo	300 A, 300, 301, 301A,	610.19	606.87	1216.86
	Satara	Mahwar	Pimparit Tamb	299, 299A, 300A, 303	569.88	602.73	1172.61
Mahabaleshwar Taluka Total					2742.34	4555.87	7298.21
SATARA	Satara	Jawali	Shembadi Bk	—	0.00	309.00	309.00
FOREST	Satara	Jawali	Vaghali	306 Pt.	104.97	207.03	312.00
DIVIS-	Satara	Jawali	Munrwale	306Pt, 307, 322	407.02	787.98	1195.00
ION	Satara	Jawali	Umbariwadi	313	258.02	222.98	481.00
	Satara	Jawali	Kargaon	319, 320, 321, 321A,	1643.53	1004.47	2648.00
Jawali Taluka Total					2413.54	2531.46	4945.00
SATARA	Satara	Satara	Kalawali	323, 324Pt.	337.50	249.41	586.91
FOREST	Satara	Satara	Sandavali	250, 324Pt.	337.50	109.71	507.21
DIVIS-	Satara	Satara	Chalkewadi	—	0.00	1321.71	1321.71
ION	Satara	Satara	Chikhali	—	0.00	600.00	600.00
	Satara	Satara	Jambhe	—	0.00	542.00	542.00
Satara Taluka Total					675.00	3148.83	3823.83
SATARA	Satara	Patan	Bhanbe	—	0.00	218.98	218.98
FOREST	Satara	Patan	Bamanowadi	—	0.00	440.05	440.05
DIVIS-	Satara	Patan	Kushi	—	2.26	716.74	719.00
ION	Patan	Patan	Watole	436, 437, 438	390.43	520.57	911.00
	Patan	Patan	Karvat	459, 461, 460Pt., 458Pt.	564.69	287.31	852.00
	Patan	Patan	Katni	—	0.00	354.00	354.00
	Patan	Patan	Ghanbi	—	0.00	993.00	993.00
	Patan	Patan	Rasadi	485, 434Pt.	128.87	641.13	770.00

महाराष्ट्र शासन राजपत्र असाधारण भाग चार-अ, ऑगस्ट २१, १९९२/ब्रावण ३०, शके १९३४ १७

(1)	(2)	(3)	(4)	(5)	(6)	(7)	(8)	
Patan	Patan	Gadhavkhop	434Pt.	120.81	288.19	408.00		
Patan	Patan	Shivandeshwar	483Pt.	104.14	482.86	587.00		
Patan	Patan	Dhankal	427Pt., 479	241.97	302.03	544.00		
Patan	Patan	Nechal	477Pt., 475Pt.	605.71	285.29	892.00		
Patan	Patan	Bopoli	—	0.00	48.00	48.00		
Patan	Patan	Khernase	—	0.00	382.00	382.00		
Patan	Patan	Halwak	—	0.00	82.00	82.00		
Patan	Patan	Baje	—	0.00	313.00	313.00		
Patan	Patan	Nanel	—	0.00	335.00	335.00		
Patan	Patan	Nav	473Pt., 474, 497	289.97	149.03	439.00		
Patan	Patan	Kondavale	500, 499	289.71	521.29	811.00		
Patan	Patan	Mendoghar	477Pt.	71.04	302.96	374.00		
Patan	Patan	Vaghane	488, 489, 487Pt., 450Pt.	805.44	35.56	841.00		
Patan	Patan	Atoli	523, 520, 522, 579, 524, 52	1224.95	487.05	1712.00		
Patan	Patan	Gothane	485, 494Pt., 498Pt., 493Pt.	400.56	731.44	1132.00		
Patan	Patan	Humberane	529, 530, 531Pt., 527	979.48	121.52	1101.00		
Patan	Patan	Paneri	514, 578	434.37	608.63	1043.00		
Patan	Patan	Satar	566, 567, 569, 573, 590	659.53	228.47	888.00		
Patan	Patan	Karale	571, 572	355.87	326.33	682.00		
Patan	Patan	Jinti	554Pt.	51.25	958.75	1010.00		
Patan	Patan	Kazari	557Pt., 558Pt., 615, 620	844.61	302.39	947.00		
Patan Taluka Total					8375.45	11418.17	19793.63	
नागर्गि	नागर्गि	Shirala	Mandoor	17	520.42	801.92	1322.34	
Shirala Taluka Total					520.42	801.92	1322.34	
कोल्हापूर	कोल्हापूर	Kolhapur	Shahuwadi	Ukhadu	991, 992, 993, 994,	598.81	861.19	1260.00
कोल्हापूर	कोल्हापूर	Kolhapur	Shahuwadi	Udagiri	980, 981, 982, 983, 987	1214.47	0.00	1214.47
कोल्हापूर	कोल्हापूर	Kolhapur	Shahuwadi	Goliwano	1014, 1018	790.07	0.00	790.07
कोल्हापूर	कोल्हापूर	Kolhapur	Shahuwadi	Paraloninai	1019, 1021	575.75	0.00	575.75
कोल्हापूर	कोल्हापूर	Kolhapur	Shahuwadi	Wakoli	1027	157.20	0.00	157.20
कोल्हापूर	कोल्हापूर	Kolhapur	Shahuwadi	Chandoli	1028	184.40	0.00	184.40

Scanned by CamScanner

१८ महाराष्ट्र शासन राजपत्र असाधारण भाग चार-अ, ऑगस्ट २१, २०१२/क्रावण ३०, प्रजे १९३४

(1)	(2)	(3)	(4)	(5)	(6)	(7)	(8)
	Kolhapur	Shahuwadi	Karle	1028	184.55	0.00	184.55
	Kolhapur	Shahuwadi	Talwade	1030 A	229.10	0.00	229.10
	Kolhapur	Shahuwadi	Arba	1030B, 1031, 1032 A	318.16	0.00	318.16
Shahuwadi Taluka Total					4232.51	061.10	4807
CHIPLUN	Ratnagiri	Khed	Kumbhad	25	172.88	0.00	172.88
S.Dn.	Ratnagiri	Khed	Nive	26	120.94	0.00	120.94
Khed Taluka total					293.82	0.00	293.82
CHIPLUN	Ratnagiri	S.mashwar	Ratnabi	35	21.74	0.00	21.74
S.Dn.	Ratnagiri	S.mashwar	Kundi	36 B	41.16	0.00	41.16
Chiplun Taluka Total					62.90	0.00	62.90
Buffer area outside the Sahyadri Tiger Reserve (CNP & KWLS)					10310.09	23117.44	42424.43
Total Buffer Area of Sahyadri Tiger Reserve					22224.31	34310.71	56545.02

Schedule - II

Boundaries of core area (in Chandoli National Park) of Sahyadri Tiger Reserve.

North.— Village Boundary (V.B.) of Waghane.

East.— Village Boundary of Nav, Gothane, Atoli, Humbarne, Paneri, Satar, Jinti, Kasani;

South.— Village Boundary Chandoli Bd., Ukhalu, Udgiri.

West.— Village Boundary of Barnoli, Maral, Nigudwadi, Kundi, Kundi Comp. No. B, Ratnagiri District Boundary, Ratnabi Comp.No. 35

Boundaries of core area (in Koyna Wild Life Sanctuary) of Sahyadri Tiger Reserve.

North.— V. B. of Nivali, Akalpa, Pimpri, Shembadi, Vaghali, Mumavala, Umbarwadi, Kargaon.

East.— V. B. of Sandvali, Chalkewadi, Kusavade, Non forest land of Aral Adjoining to Comp. No. 429, V.B. of Kathi, Non forest land of Gojegaon Adjoining to Comp. No. 428 and to Koyna Reservoir Level (K.R.L.), V.B. of Watole.

South.— Non forest land of Vajegaon Adjoining to Comp.No. 436, K.R.L. at Vajegaon and Dastan, V.B. of Dastan and Mirgaon, Non forest land of Village Mirgaon & Navja Adjoining to Comp. No. 415, 417, 418, 419, Navja Sy.No. 79/2(P), Non-forest land of village Navja, Mirgaon, Humbarli-Deshmukhwadi, Gokul, Torno and Ghatmtha Adjoining Comp.No. 421, 422, 431 (P), 432, 433(P), 430, 423, 425(P), 424 and 426.

West.— Ratnagiri District Boundary, Boundary of Nive Comp.No.26, Ratnagiri District Boundary.

१२ महाराष्ट्र शासन राजपत्र असाधारण भाग चार-अ, ऑगस्ट ११, २०१२/श्रावण ३०, शके १९३४

Boundaries of Buffer area of Sahyadri Tiger Reserve.

North.— V. B. of Dhabe Turk, Zakdani, Saloshi, Dodani, Kenoshi, Rale, Gavadoshi, Avalan, Valna, Ahir, Dara (Inam), Bamonoli, Phalani, Kas, Bhambavali, Dhavali, Nevall, Venekhol.

East.— V. B. of Nitral, Nigudmal, Digawale, Tekavali, Khadagaon, Thoseghar, Bopoli, Savarghar, Nivakane, Divashi Kd., Khivashi, Bondri, Gura Dategad, Yerad, Shiral, Marul, Vansole, Goshatwadi, Govare, Kadoli, Ohafor, Rivad, Pachgani, Gureghar, Kahir, Palashi, Tamn, Udhawale, Rulva, Umarkanahan, Nigada, Ghotil, Medha, Nivi, Kalgaon.

South.— V. B. of Arala, Sonawade, Shittur and non-forest land of Villages Udgiri, Gollivane, Parale ninai, Vakoli, Chandoli, Karle, Talawade and Amba.

West.— Ratnagiri Distt. boundary, V.B. of Bamonoli, Maral, Nigudwadi, Kundi, Kundi S.No. 59, 52, 51, 67, 68, Ratnagiri Distt. boundary, Ratambi S.No. 20 (P), Ratnagiri Distt. boundary, boundaries of Nive S.No. 44, 42, 39, 41, 40, 39, 38, 72, 71, Ratnagiri Distt. boundary, Kumbhad S.No. 188, 197, 103, Ratnagiri Distt. boundary.

Summary of the Area

- (A) Core area - 600.12 sq.km.
- (B) Buffer area - 565.45 sq.km.
- (C) Total area of Sahyadri Tiger Reserve - 1165.57 sq.km.

By order and in the name of the Governor of Maharashtra,

VIVEK KHANDEKAR,
Joint Secretary to Government.

Annexure 4

CERTIFICATE

Non Availability of non forest land – Certificate of Collector

This is to certify that no suitable alternate non forest land (Gairan, Revenue) is available for rehabilitation of Village Deur (46.06 H-R) Vele (191.04 H-R) of Javali Tahasil and Male (227.90 H-R) Kolane (103.00 H-R) Patharpunj (182.00 H-R) of Patan Tahasil. Total 750.00 H-R non forest land is required for rehabilitation of above five villages which is not available in any command area of irrigation projects in Satara district.

Place : Satara

Date : 18/02/2022.




(Shekhar Singh)
COLLECTOR SATARA

Copy to - Deputy Conservator of Forest, Satara Forest Division, Satara.

Certificate


This is to certify, that land selected for relocation of Village Deur Tal.- Jaoli,
Dist.- Satara does not result in fragmentation of forest/ wildlife habitat.



(M.N.Mohite)
Deputy Conservator of Forest,
Satara Forest Division, Satara

Certificate

This is to certify, that relocation of village Deur Tal.- Jaoli, Dist.- Satara is undertaken solely for the purpose of consolidation of wildlife habitat.


(U.S. Sawant)
Deputy Director,
Sahyadri Tiger Reserve,
Kolhapur at Karad

Certificate

This is to certify, that area selected for relocation of village Deur Tal.- Jaoli, Dist.- Satara is nearest from the sanctuary among the best possible options and is on the fringes of forest. Area proposed for diversion is inclusive of land required for all civic amenities to be provided to resettled families and no any further diversion required for providing infrastructure.




(M.N.Mohite)

Deputy Conservator of Forest,
Satara Forest Division, Satara

Certificate

This is to certify, that land within forest which is proposed to be vacated will be brought under protected area network at the earliest after relocation of the PAP's on the diverted land.


(U.S.Sawant)
Deputy Director,
Sahyadri Tiger Reserve,
Kolhapur at Karad

Certificate

This is to certify, that extent of land de-notified for resettlement is not more than the extent vacated by settlers in the core area.



(U.S.Sawant)
Deputy Director,
Sahyadri Tiger Reserve,
Kolhapur at Karad



(M.N.Mohite)
Deputy Conservator of Forest,
Satara Forest Division, Satara



DGPS Map of Diverted Land Bopegaon



73°57.600'

73°58.800'

74°0.000'

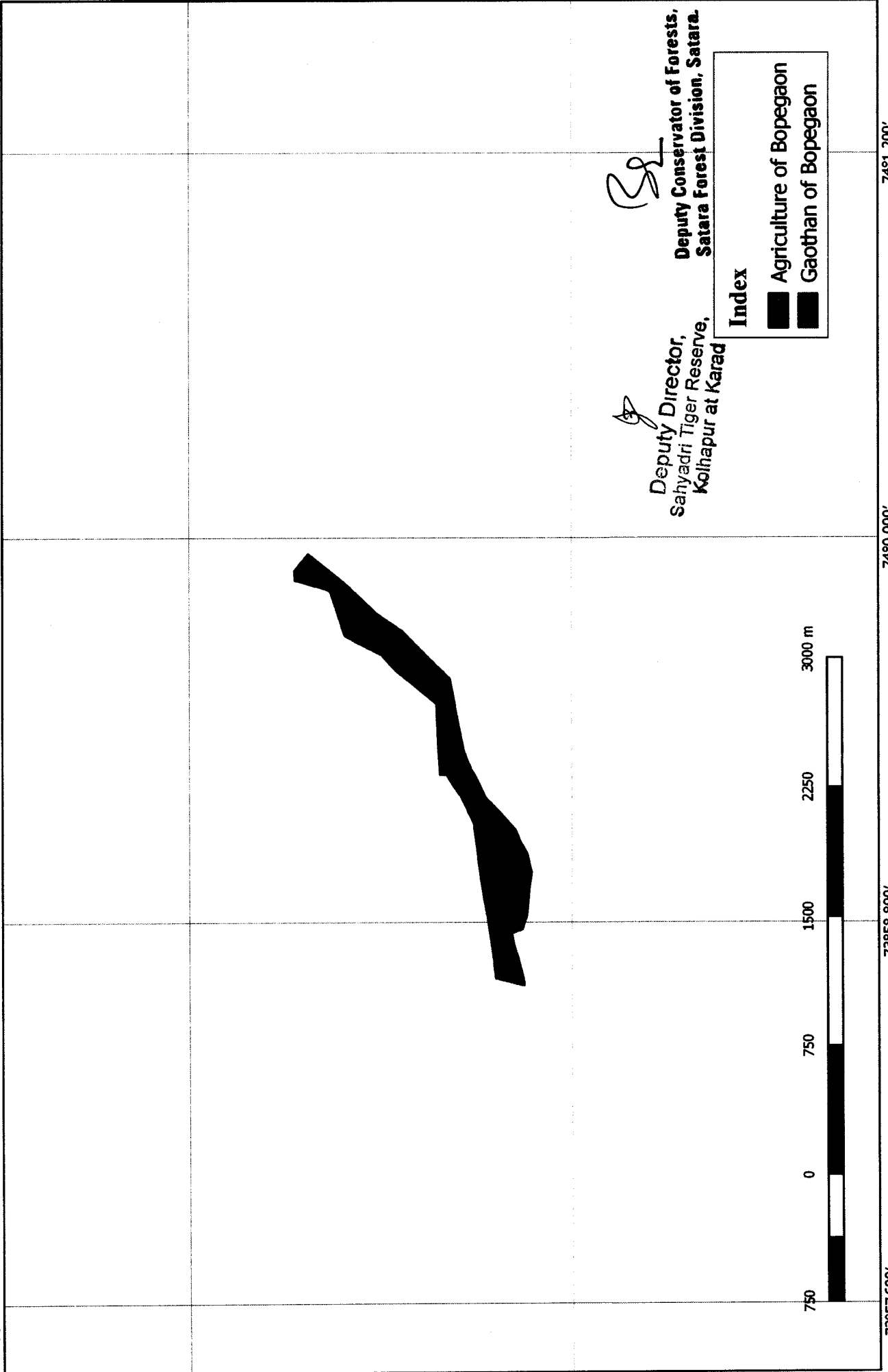
74°1.200'

17°56.400'


17°56.400'

17°55.200'



17°55.200'




 Deputy Director,
 Sahyadri Tiger Reserve,
 Kolhapur at Karad


 Deputy Conservator of Forests,
 Satara Forest Division, Satara.

Index

-  Agriculture of Bopegaon
-  Gaothan of Bopegaon

73°57.600'

73°58.800'

74°0.000'

74°1.200'